

Authority: Etobicoke York Community Council Item 13.23, as adopted by City of Toronto Council on January 29 and 30, 2008 and Etobicoke York Community Council Item 27.1, as adopted by City of Toronto Council on May 25, 26 and 27, 2009  
Enacted by Council: May 27, 2009

**CITY OF TORONTO**

**BY-LAW No. 614-2009**

**To authorize the naming of the proposed private lanes at 156, 160 Evans Avenue and 829, 833 and 839 Oxford Street as “Ruby Lang Lane” and “Cormier Heights”.**

WHEREAS City of Toronto Council approved the naming of the proposed private lanes at 156, 160 Evans Avenue and 829, 833 and 839 Oxford Street as “Ruby Lang Lane” and “Cormier Heights”; and

WHEREAS the notice of the proposed by-law was posted on notice pages of the City’s website in accordance with the requirements of The City of Toronto Municipal Code Chapter 162 and interested persons were given an opportunity to be heard at a public meeting held on May 14, 2009, and it is appropriate to name the proposed private lanes at 156, 160 Evans Avenue and 829, 833 and 839 Oxford Street as “Ruby Lang Lane” and “Cormier Heights”;

The Council of the City of Toronto HEREBY ENACTS as follows:

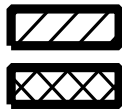
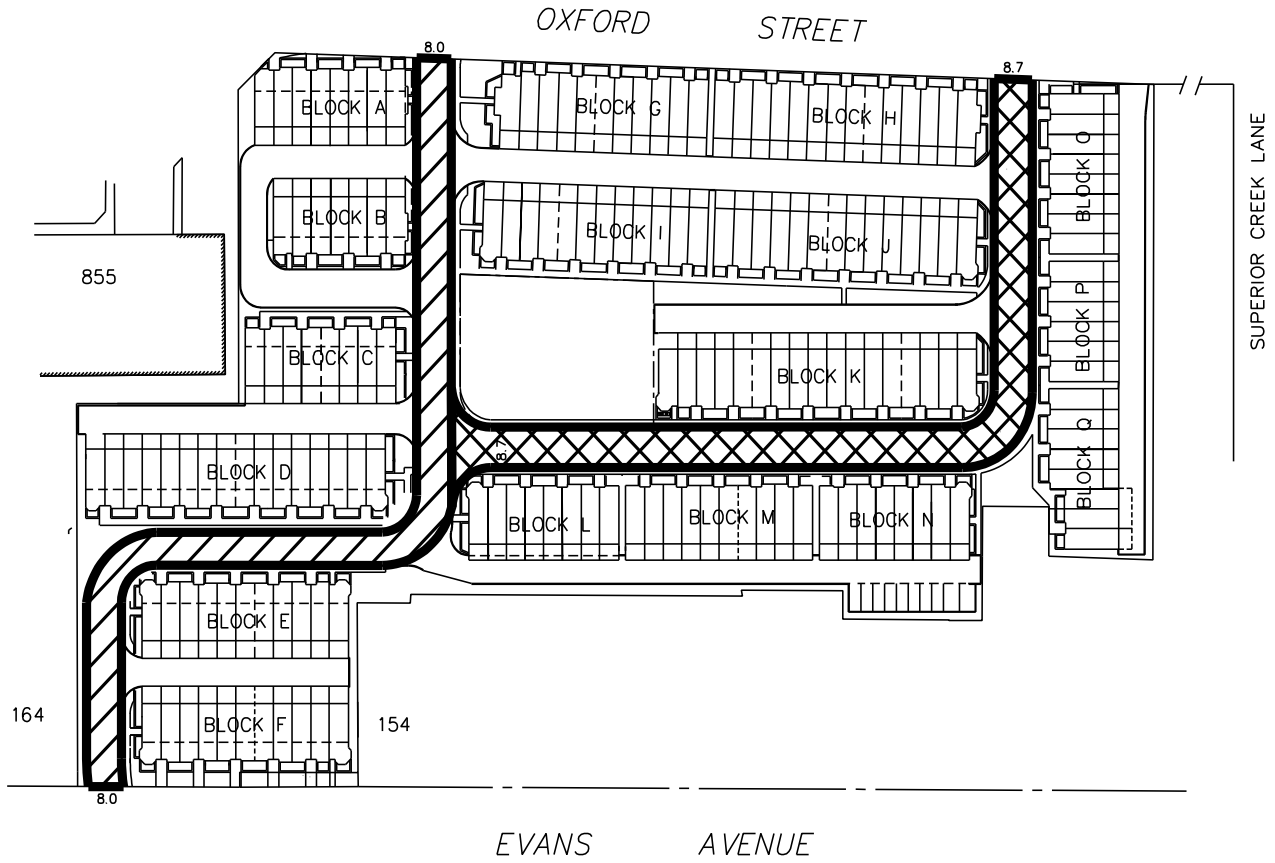
1. The proposed private lanes at 156, 160 Evans Avenue and 829, 833 and 839 Oxford Street be named “Ruby Lang Lane” and “Cormier Heights”, as shown on Attachment No. 1 to this By-law;
2. Dunpar Developments Inc., its agent or successors pay the cost, estimated to be in the amount of \$2,400.00, for the fabrication and installation street name signs; and
3. The owners of the residential units on the proposed private lanes, their agents or successors shall maintain, at their own risk, the signage installed under Section 2 of this By-law.

ENACTED AND PASSED this 27th day of May, A.D. 2009.

SANDRA BUSSIN,  
Speaker

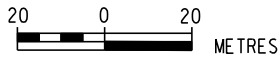
ULLI S. WATKISS  
City Clerk

(Corporate Seal)



PROPOSED PRIVATE LANE TO BE NAMED "CORMIER HEIGHTS"

PROPOSED PRIVATE LANE TO BE NAMED "RUBY LANG LANE"



CITY OF TORONTO  
 SURVEY AND MAPPING SERVICES  
 WARD 6 JANUARY 9, 2007  
 CORMIERRUBYLANG.DGN MAP:45G-23  
 FILE:1902.22.06 DRAWN:B.HALL