

Authority: Etobicoke York Community Council Item 27.40, adopted as amended,
by City of Toronto Council on May 25, 26 and 27, 2009
Enacted by Council: May 27, 2009

CITY OF TORONTO

BY-LAW No. 616-2009

To pass an Interim Control affecting those lands generally bound by Glenlake Avenue to the south, Dundas Street West to the north, the rear lot lines of properties fronting the west side of High Park Avenue to the west, and the rear lot lines of properties fronting the east side of High Park Avenue to the east.

WHEREAS the Council of the City of Toronto has, by adopting Item 27.40 of the Etobicoke York Community Council at its meeting of May 25, 26 and 27, 2009, directed that a review be undertaken in respect of the appropriate land uses permitted on High Park Avenue, between Dundas Street West and Glenlake Avenue, in the former City of Toronto; and

WHEREAS authority is given to Council by subsection 38 of the *Planning Act*, R.S.O. 1990, c.P. 13, as amended, to pass an Interim Control By-law for a period of time which shall not exceed one year from the date of passage of the By-law for such purposes as are set out in the By-law;

The Council of the City of Toronto HEREBY ENACTS as follows:

1. *Day Nursery* uses are prohibited on any of the lands shown within the heavy lines on Schedule "A" attached to this by-law.
2. This by-law expires one year from the date of its enactment by Council.

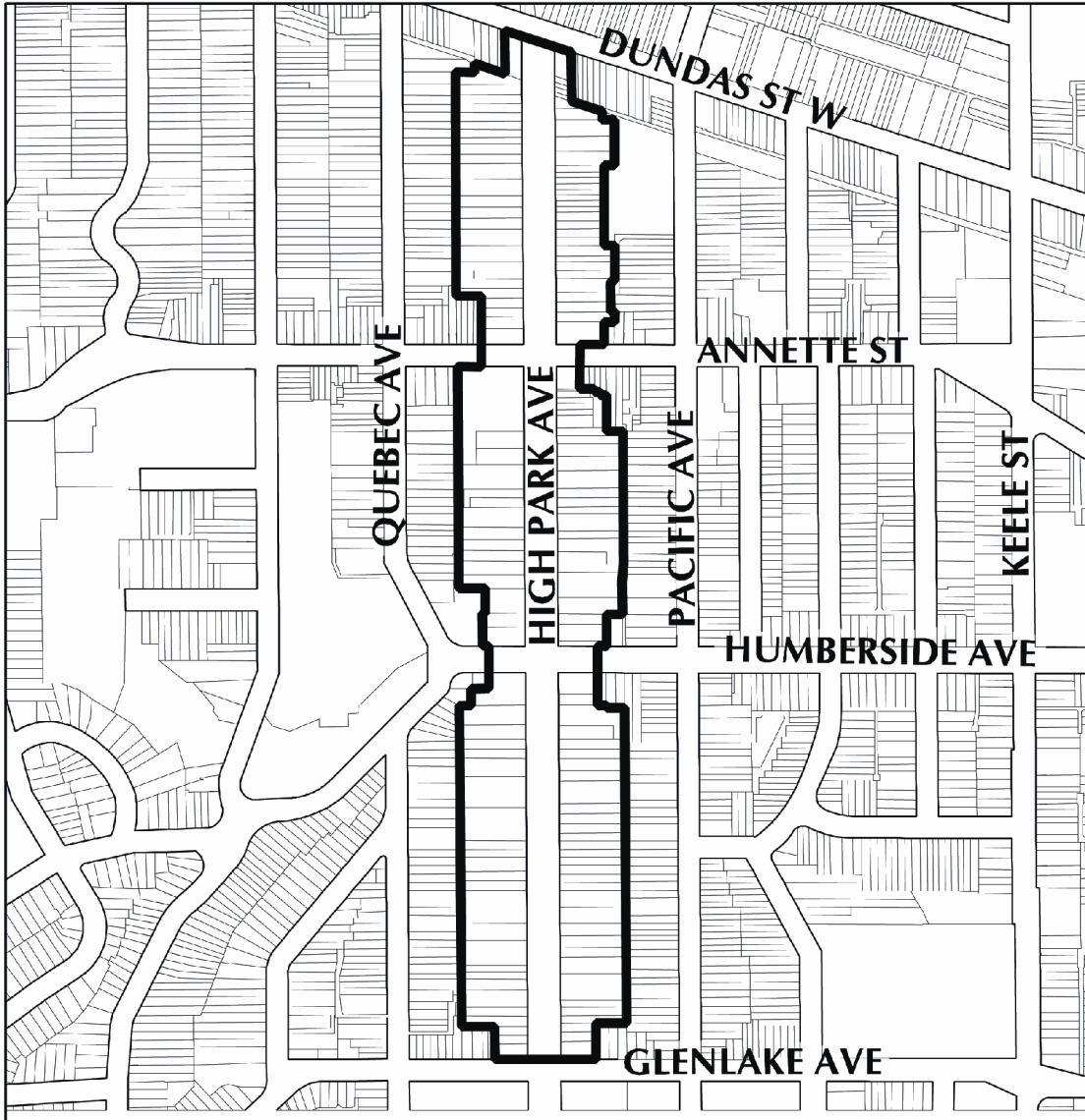
ENACTED AND PASSED this 27th day of May, A.D. 2009.

SANDRA BUSSIN,
Speaker

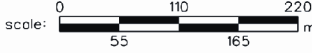

ULLI S. WATKISS
City Clerk

(Corporate Seal)

TORONTO Schedule 'A' BY-LAW



**AREA OF PROPOSED INTERIM CONTROL BY-LAW
HIGH PARK AVENUE STUDY AREA**

Applicant's Name:	CITY OF TORONTO		
Assessment Map			scale:  m 
File No. 09_141286	Drawing No. 09_141286_dz1	Drawn By: K.P.	