

Authority: Toronto and East York Community Council Item 27.54, as adopted by Toronto and East York Community Council on September 15, 2009 under the delegated authority of Sections 27-149B and 27-152E(5) of Chapter 27, Council Procedures, of the City of Toronto Municipal Code
Enacted by Toronto and East York Community Council: September 15, 2009

CITY OF TORONTO

BY-LAW No. 823-2009

To name public lanes located in the area bounded by Sherbourne Street, Bloor Street East, Shuter Street and the Don River in Cabbagetown – Phase 2.

WHEREAS City of Toronto Council has delegated the legislative authority for local routine matters, such as the naming of public lanes, to Community Councils by adopting Executive Committee Item 2.5, as amended, at its meeting held on February 5, 6, 7 and 8, 2007; and

WHEREAS pursuant to § 27-152E(5) of Chapter 27, Council Procedures, of The City of Toronto Municipal Code, Toronto and East York Community Council has the authority to pass a by-law naming the public lanes;

The Toronto and East York Community Council HEREBY ENACTS as follows:

1. The public lanes located in the area bounded by Sherbourne Street, Bloor Street East, Shuter Street and the Don River be named as “Garner Lane”, “Darling Lane”, “Flos Williams Lane”, “Clara Lane”, “Reverend Boddy Lane”, “Ishbel Lane”, “Neutral Lane”, “Hume Lane”, “Cat Mint Lane”, “Flicker Lane”, “Iroquois Lane”, “Jefferys Lane”, “Prohibition Lane”, “Schawlow Lane”, “Mickey Lane”, “Magic Lane”, “Arthur Goss Lane”, “Eddy Lane”, “Tweedy Lane”, “Coltsfoot Lane”, “O’Riordan Lane”, “Goatsbeard Lane”, “Edensmith Lane”, “Yen Lane”, “Al Purdy Lane”, “Tony Brady Lane”, “Fresh Air Lane”, “McNamara Lane”, “Gordon Sinclair Lane”, “Chipping Sparrow Lane”, “Corn Chamomile Lane”, “Smith Gemmell Lane”, “Wakely Lane”, “Dyer Lane”, “Picking Coke Lane”, “Carfrae Lane”, “Exchange Lane”, “Grandtoy Lane”, and “Redrocket Lane” as shown on Map Nos. 1 to 7, inclusive, attached to this by-law.

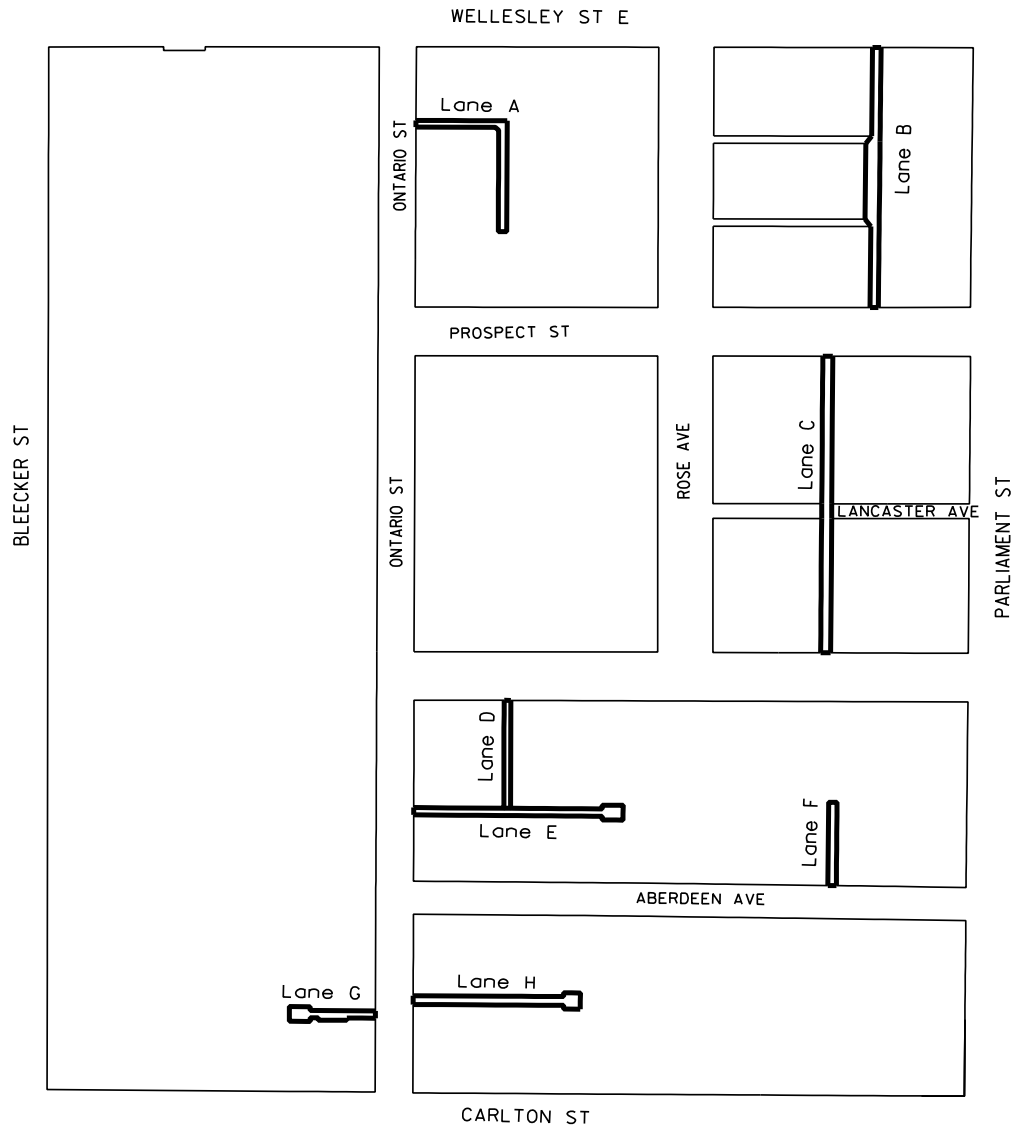
ENACTED AND PASSED this 15th day of September, A.D. 2009.

PAM MCCONNELL,
Chair

ULLI S. WATKISS
City Clerk

(Corporate Seal)

Map 1

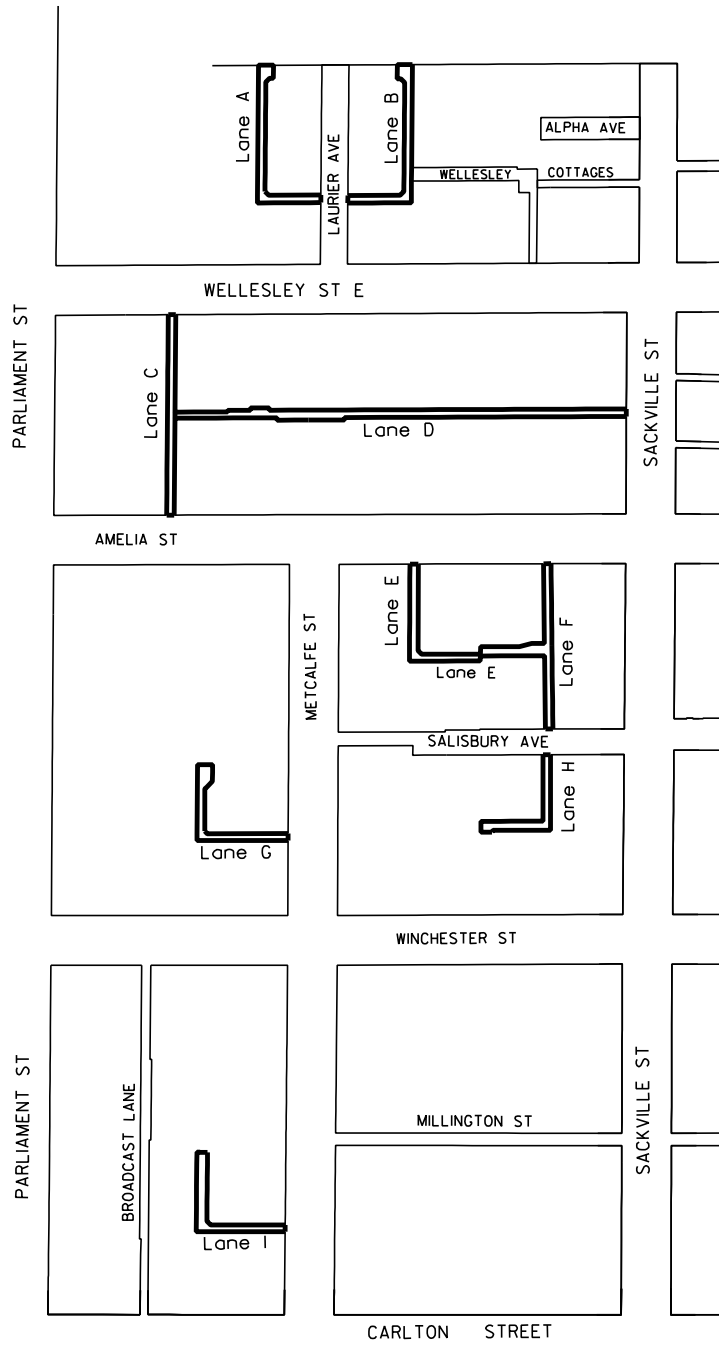


- | | |
|-----------------------------|------------------------------|
| Lane A - Garner Lane | Lane E - Reverend Boddy Lane |
| Lane B - Darling Lane | Lane F - Ishbel Lane |
| Lane C - Flos Williams Lane | Lane G - Neutral Lane |
| Lane D - Clara Lane | Lane H - Hume Lane |



CITY OF TORONTO
 SURVEY AND MAPPING SERVICES
 WARD 28 MARCH 17, 2009
 CABBAGETOWNPH2.DGN MAP:51H22
 FILE:1902.22.28 DRAWN:B.HALL

Map 2



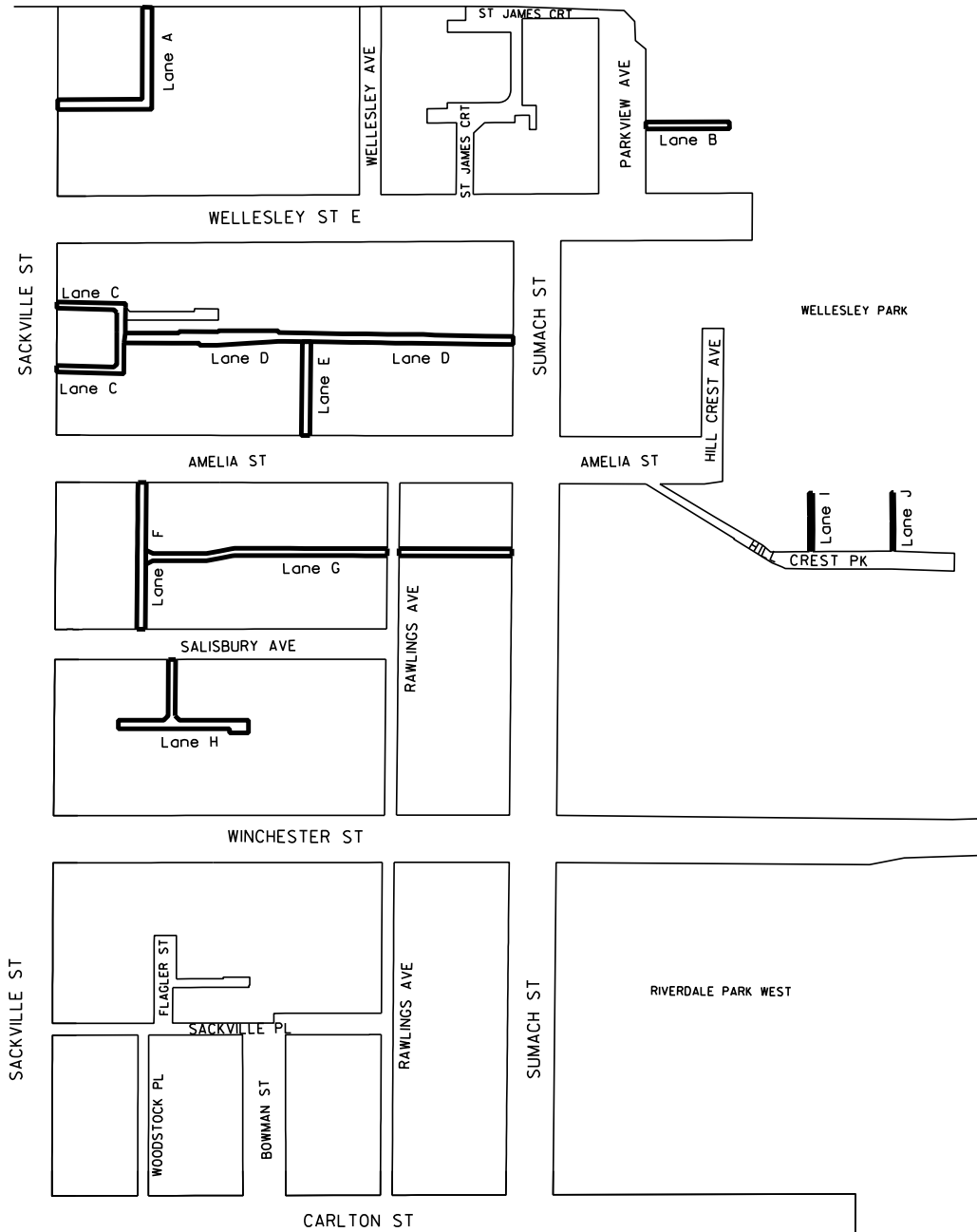
- Lane A - Cat Mint Lane
- Lane B - Flicker Lane
- Lane C - Iroquois Lane
- Lane D - Jefferys Lane
- Lane E - Prohibition Lane

- Lane F - Schawlow Lane
- Lane G - Mickey Lane
- Lane H - Magic Lane
- Lane I - Arthur Goss Lane



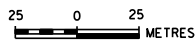
CITY OF TORONTO
 SURVEY AND MAPPING SERVICES
 WARD 28 OCTOBER 1, 2008
 CABBAGE TOWN PH2.DGN MAP: 51H23
 FILE: 1902.22.28 DRAWN: B.HALL

Map 3



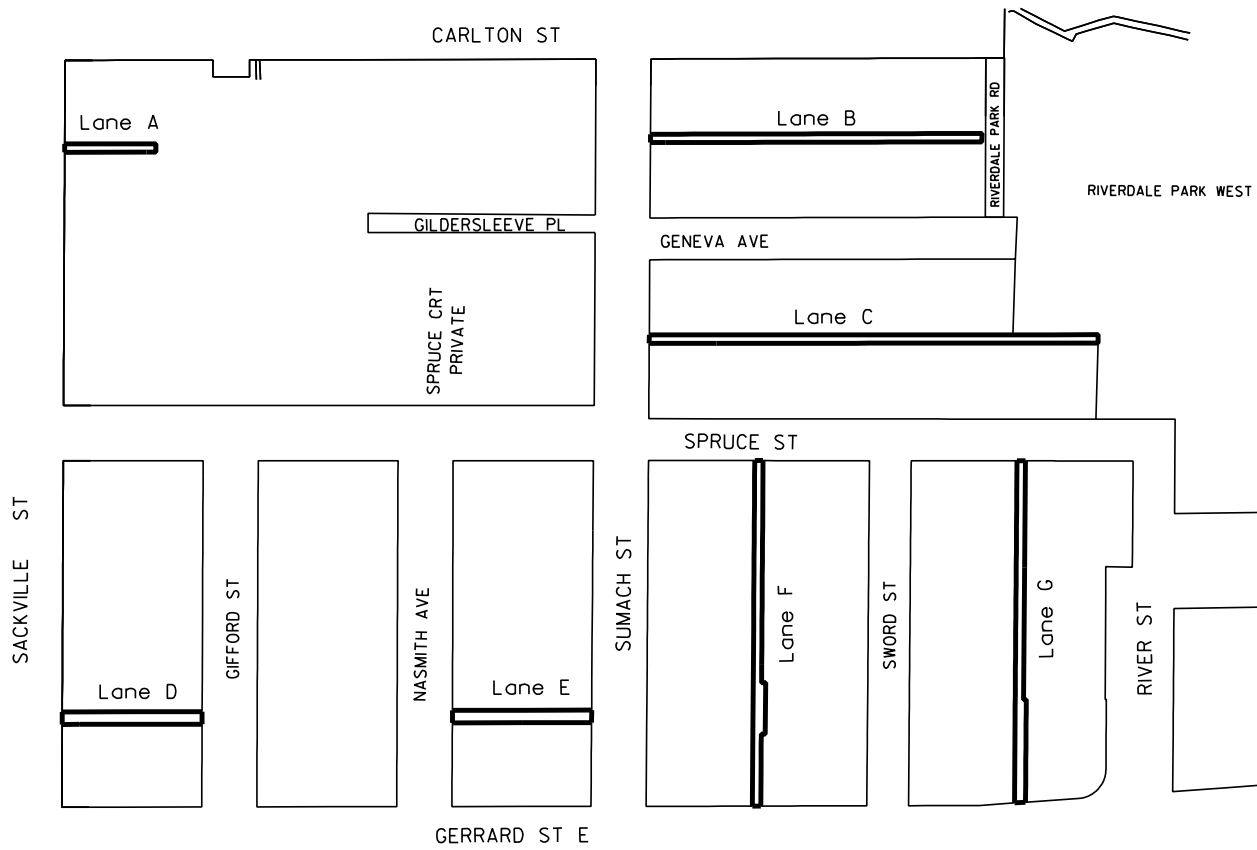
- Lane A - Eddy Lane
- Lane B - Tweedy Lane
- Lane C - Coltsfoot Lane
- Lane D - O'Riordan Lane
- Lane E - Goatsbeard Lane

- Lane F - Edensmith Lane
- Lane G - Yen Lane
- Lane H - Al Purdy Lane
- Lane I - Tony Brady Lane
- Lane J - Fresh Air Lane



CITY OF TORONTO
 SURVEY AND MAPPING SERVICES
 WARD 28 OCTOBER 1, 2008
 CABBAGETOWNPH2.DGN MAP:51H23
 FILE:1902.22.28 DRAWN:B.HALL

Map 4



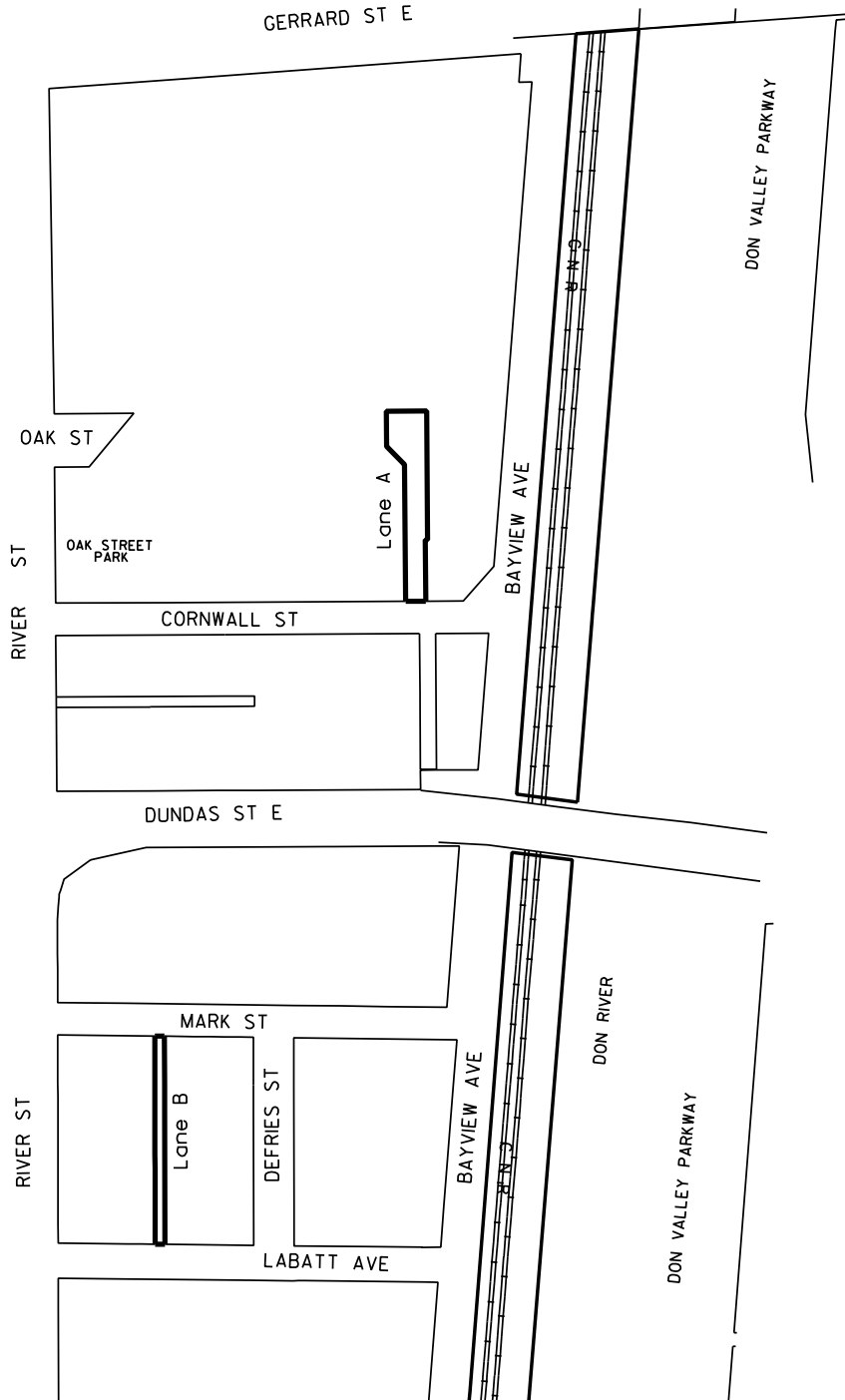
Lane A - McNamara Lane
 Lane B - Gordon Sinclair Lane
 Lane C - Chipping Sparrow Lane
 Lane D - Corn Chamomile Lane

Lane E - Smith Gemmill Lane
 Lane F - Wakely Lane
 Lane G - Dyer Lane



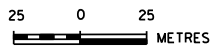
CITY OF TORONTO
 SURVEY AND MAPPING SERVICES
 WARD 28 OCTOBER 1, 2008
 CABBAGETOWNPH2.DGN MAP:51H13
 FILE:1902.22.28 DRAWN:B.HALL

Map 5



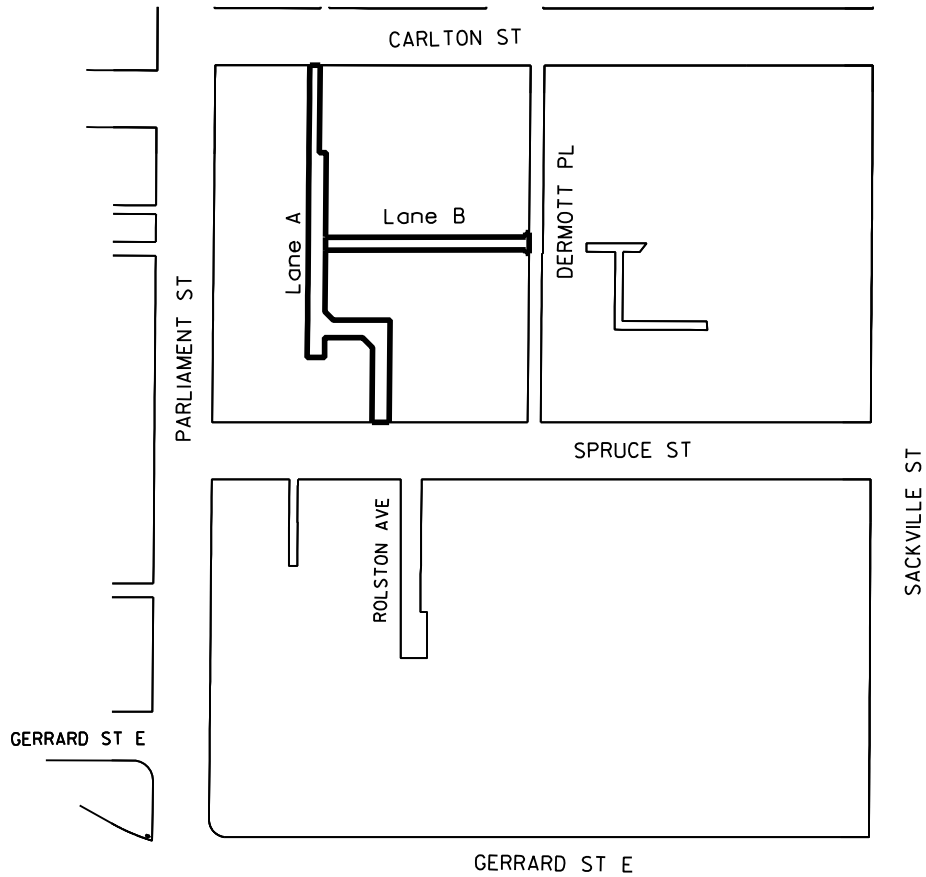
Lane A - Picking Coke Lane

Lane B - Carfrae Lane

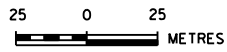


CITY OF TORONTO
 SURVEY AND MAPPING SERVICES
 WARD 28 OCTOBER 1, 2008
 CABBAGETOWNPH2.DGN MAP:51H13
 FILE:1902.22.28 DRAWN:B.HALL

Map 6

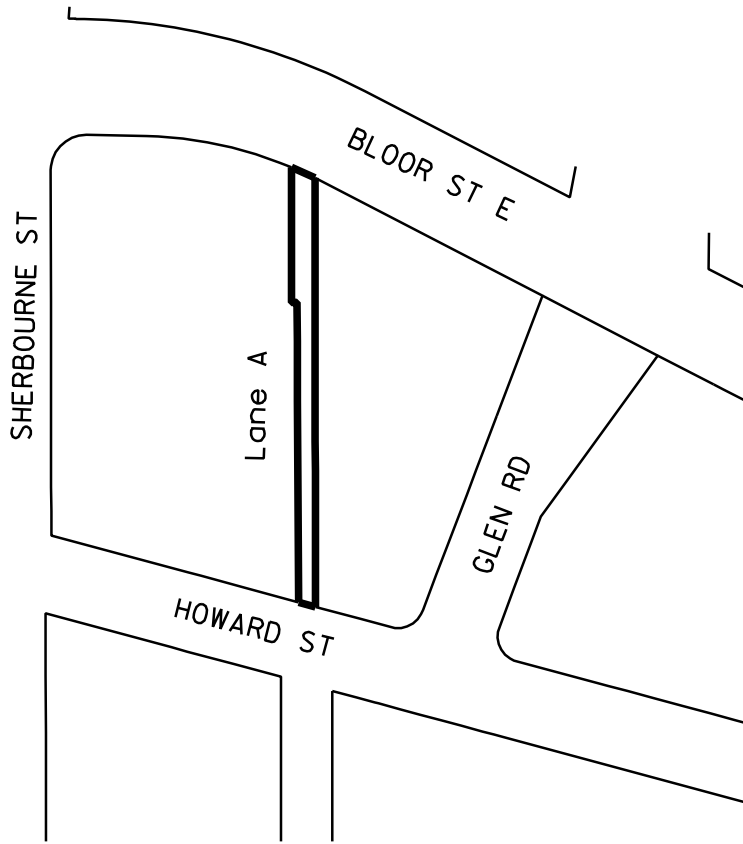


Lane A - Exchange Lane
Lane B - Grandtoy Lane

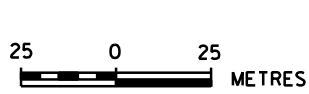


CITY OF TORONTO
SURVEY AND MAPPING SERVICES
WARD 28 OCTOBER 1, 2008
CABBAGETOWNPH2.DGN MAP: 51H12
FILE: 1902.22.28 DRAWN: B. HALL

Map 7



Lane A - Redrocket Lane



CITY OF TORONTO
SURVEY AND MAPPING SERVICES
WARD 28 OCTOBER 1, 2008
CABBAGETOWNPH2.DGN MAP: 51H22
FILE: 1902.22.28 DRAWN: B.HALL