

Authority: Economic Development Committee Item 29.6,
as adopted by City of Toronto Council on May 11 and 12, 2010
Enacted by Council: May 12, 2010

CITY OF TORONTO

BY-LAW No. 488-2010

To amend City of Toronto Municipal Code Chapter 19, Business Improvement Areas, to reflect the expanded boundaries of the Emery Village Business Improvement Area.

WHEREAS Chapter 19, Business Improvement Areas, of The City of Toronto Municipal Code designates various areas of the City as Business Improvement Areas, including the Emery Village Business Improvement Area; and

WHEREAS by the enactment of By-law No. 487-2010 on May 11 and 12, 2010, City of Toronto Council designated an area that includes the existing Emery Village Business Improvement Area (as described in By-law No. 1031-2007) as an improvement area; and

WHEREAS Schedule A of City of Toronto Municipal Code Chapter 19, Business Improvement Areas, must be amended to reflect the designation of the expanded Emery Village Business Improvement Area;

The Council of the City of Toronto HEREBY ENACTS as follows:

1. The City of Toronto Municipal Code Chapter 19, Business Improvement Areas, is amended as follows:
 - A. The table in Schedule A of City of Toronto Municipal Code, Chapter 19, Business Improvement Areas, is amended by deleting By-law No. "1031-2007" beside the name "Emery Village" in the "Designating By-law (Former Municipality)" column and substituting "487-2010"; and
 - B. Schedule A, Maps is amended by deleting the maps of the Emery Village Business Improvement Area and substituting Maps 1 to 6 of the Emery Village Business Improvement Area attached to this by-law.

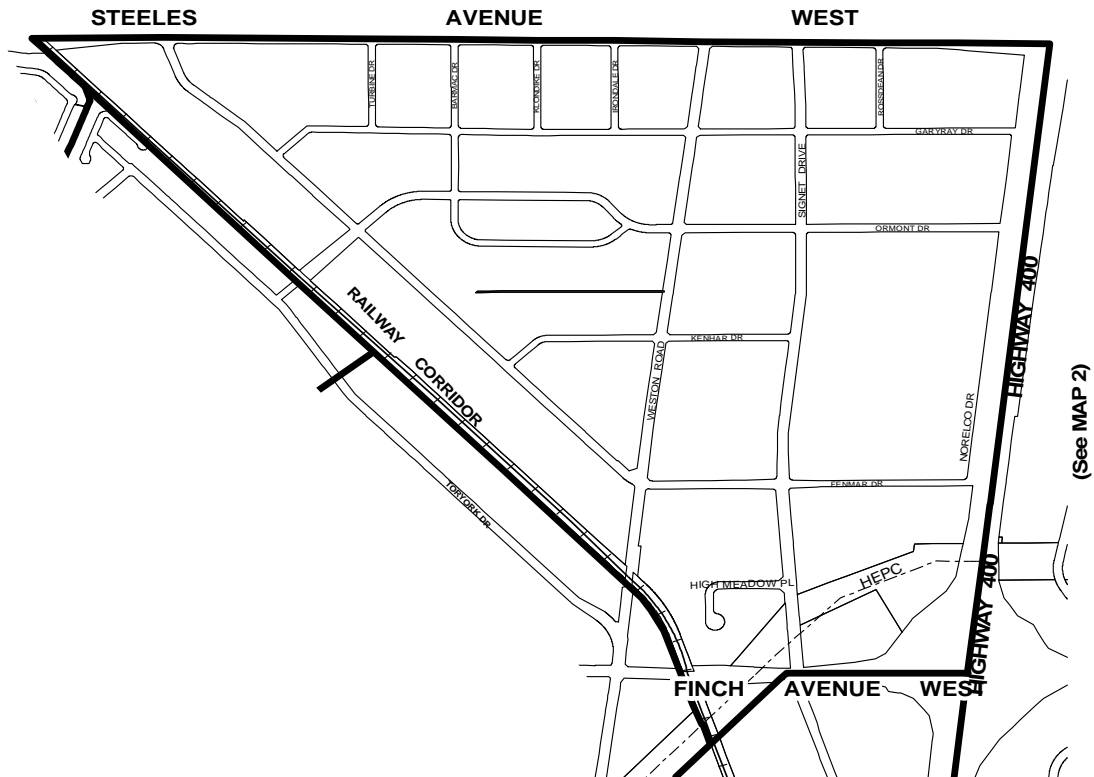
ENACTED AND PASSED this 12th day of May, A.D. 2010.

GLORIA LINDSAY LUBY,
Deputy Speaker

ULLI S. WATKISS
City Clerk

(Corporate Seal)

**SCHEDULE A
EMERY VILLAGE
BUSINESS IMPROVEMENT AREA
MAP 1 of 6**



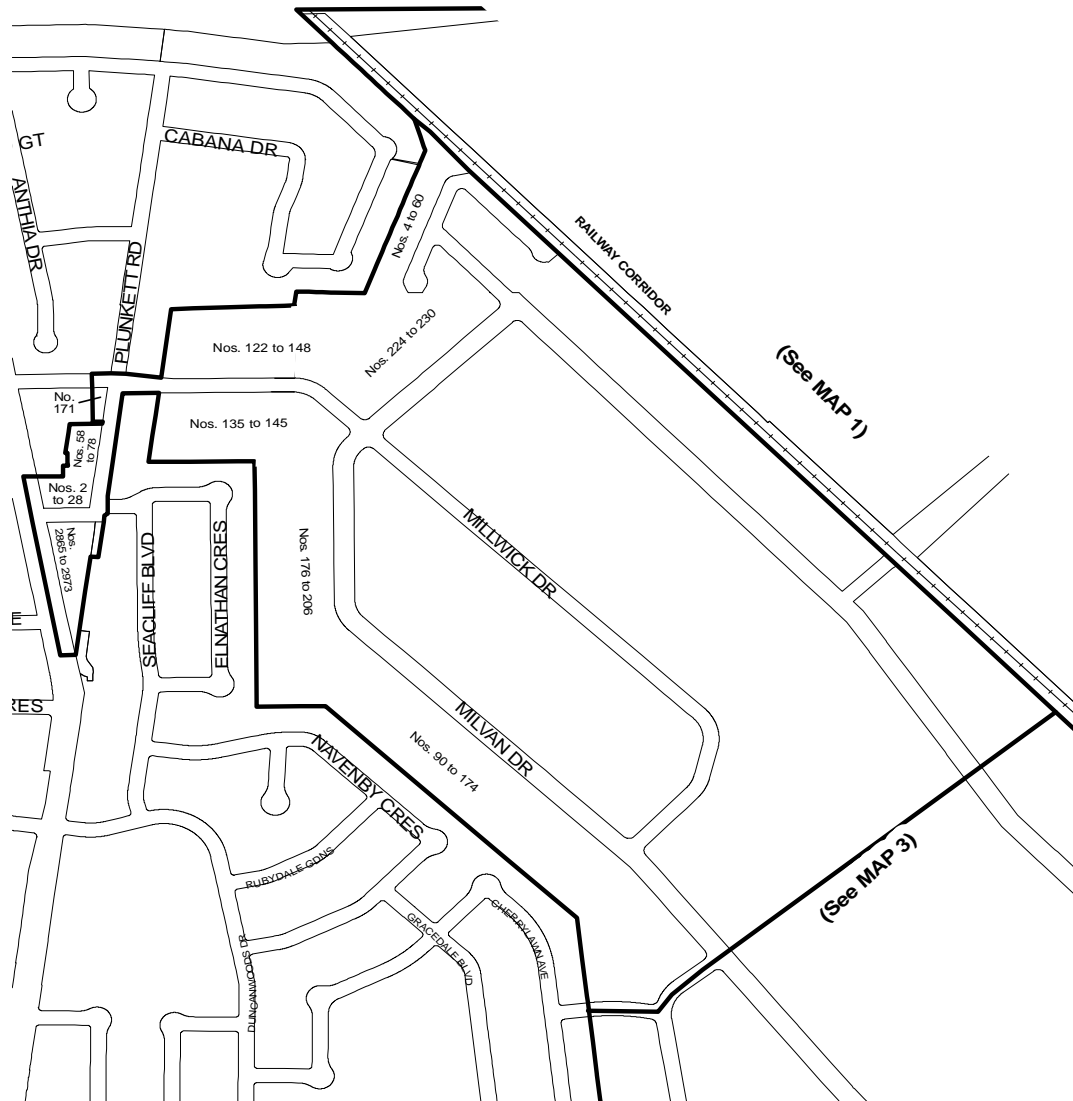
0 125 250 500 750
Meters

Map File: emery_exp2010_mc1.mxd
Created by: W. Silva
April 2010

TECHNICAL SERVICES
SURVEY AND MAPPING SERVICES
18 Dyas Rd, 4th Floor
Toronto, ON M3VB 1V5

**SCHEDULE A
EMERY VILLAGE
BUSINESS IMPROVEMENT AREA
MAP 2 of 6**

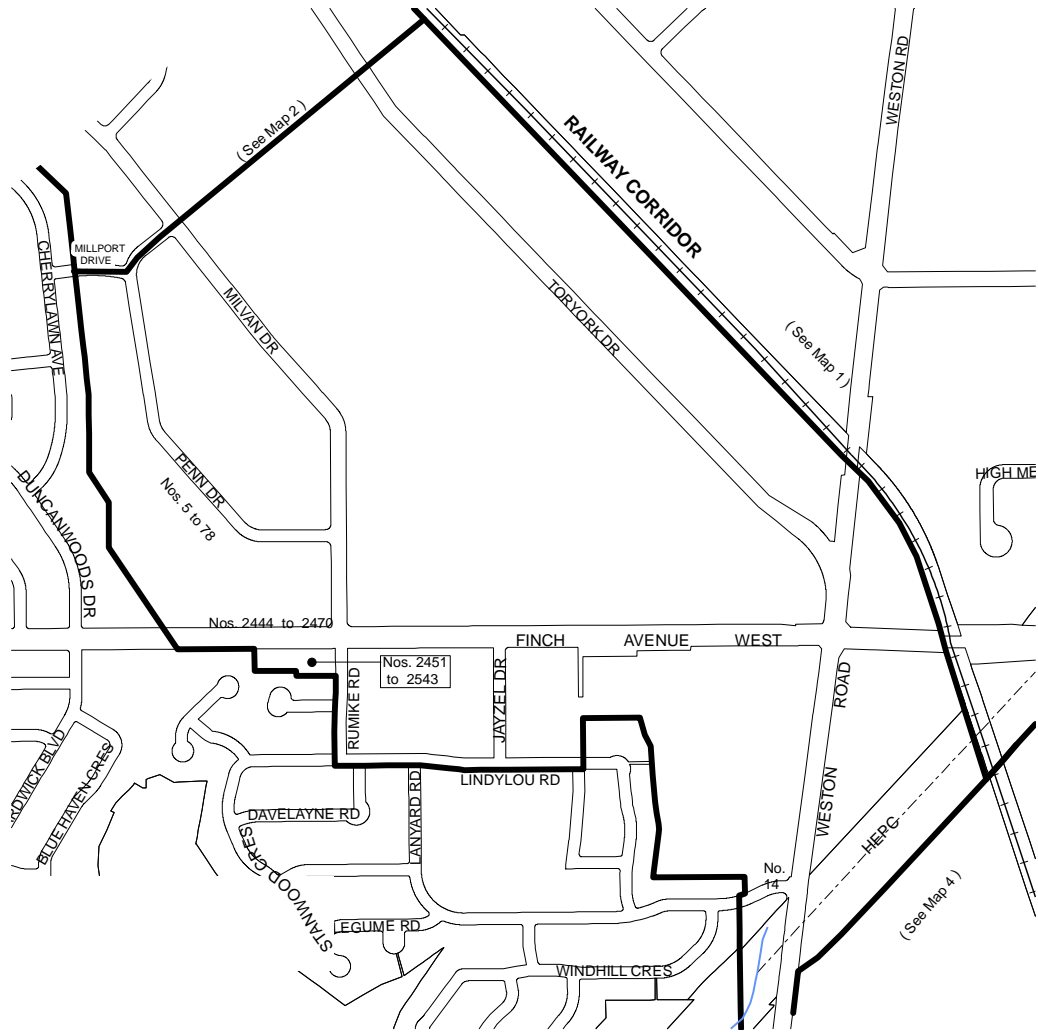
Chapter 19



0 45 90 180 270
Meters

TECHNICAL SERVICES
SURVEY AND MAPPING SERVICES
18 Dyas Rd. 4th Floor
Toronto, ON M3VB 1V5
Map File: emery_exp2010_mc2.mxd
Created by: W. Silva
April 2010

**SCHEDULE A
EMERY VILLAGE
BUSINESS IMPROVEMENT AREA
MAP 3 of 6**

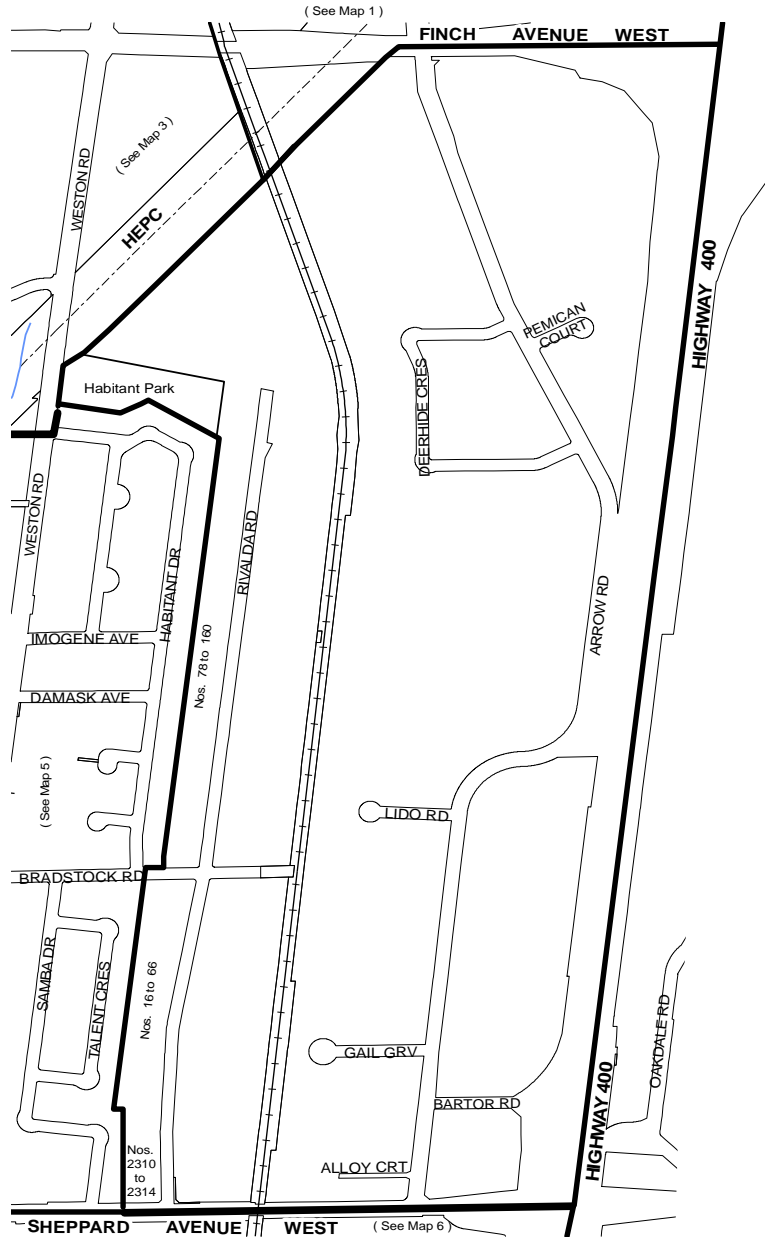


0 55 110 220 330
Meters

TECHNICAL SERVICES
SURVEY AND MAPPING SERVICES
18 D'Yess Rd, 4th Floor
Toronto, ON M3B 1V5
Map File: emery_2010.mxd
Created by: W. Silva
April 2010

**SCHEDULE A
EMERY VILLAGE
BUSINESS IMPROVEMENT AREA
MAP 4 of 6**

Chapter 19



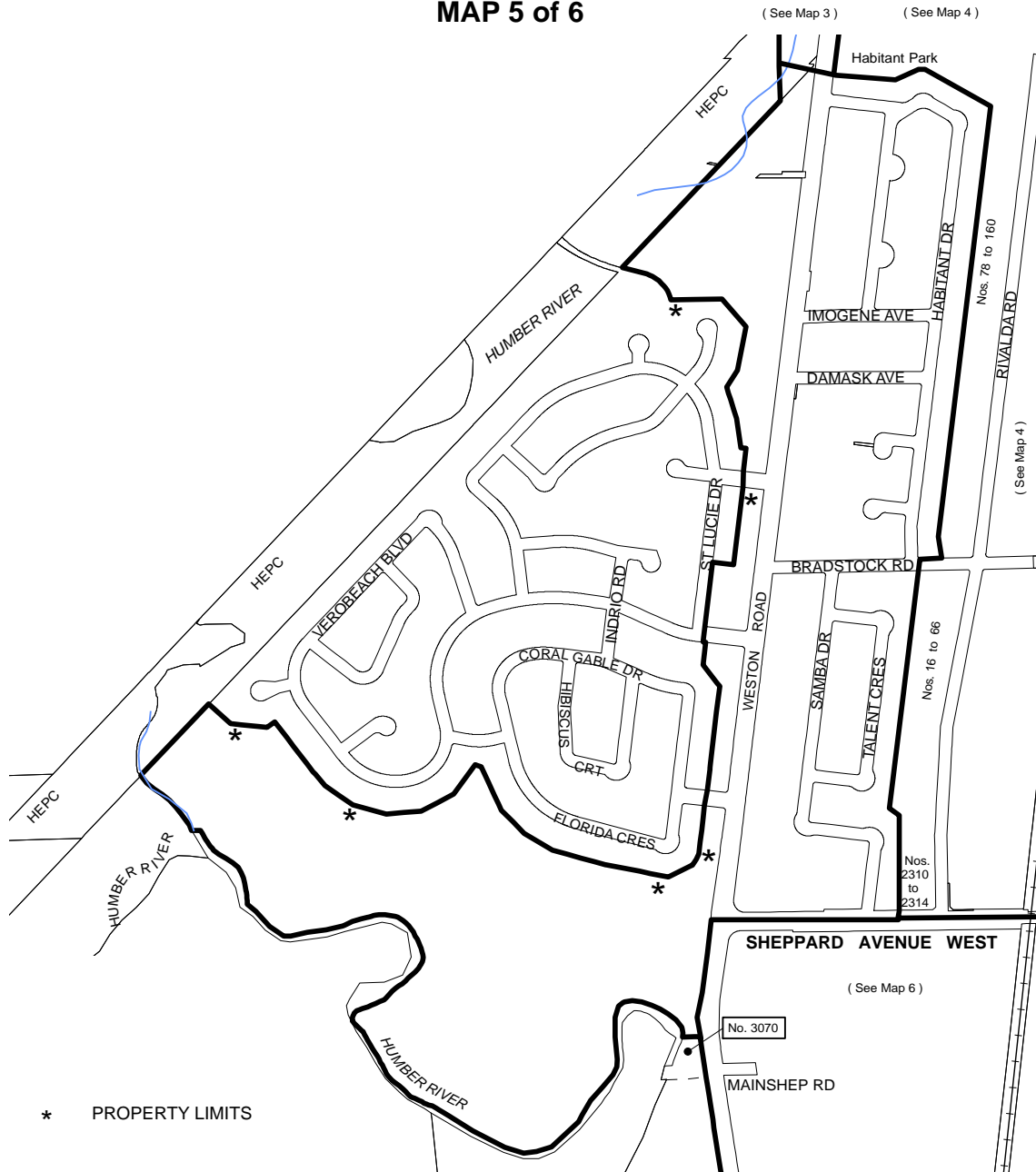
0 50 100 200 300
Meters

Map File: emery_exp2010_mc4.mxd
Created by: W. Silva
April 2010

TECHNICAL SERVICES
SURVEY AND MAPPING SERVICES
18 Dyas Rd, 4th Floor
Toronto, ON M3VB 1V5

**SCHEDULE A
EMERY VILLAGE
BUSINESS IMPROVEMENT AREA
MAP 5 of 6**

Chapter 19



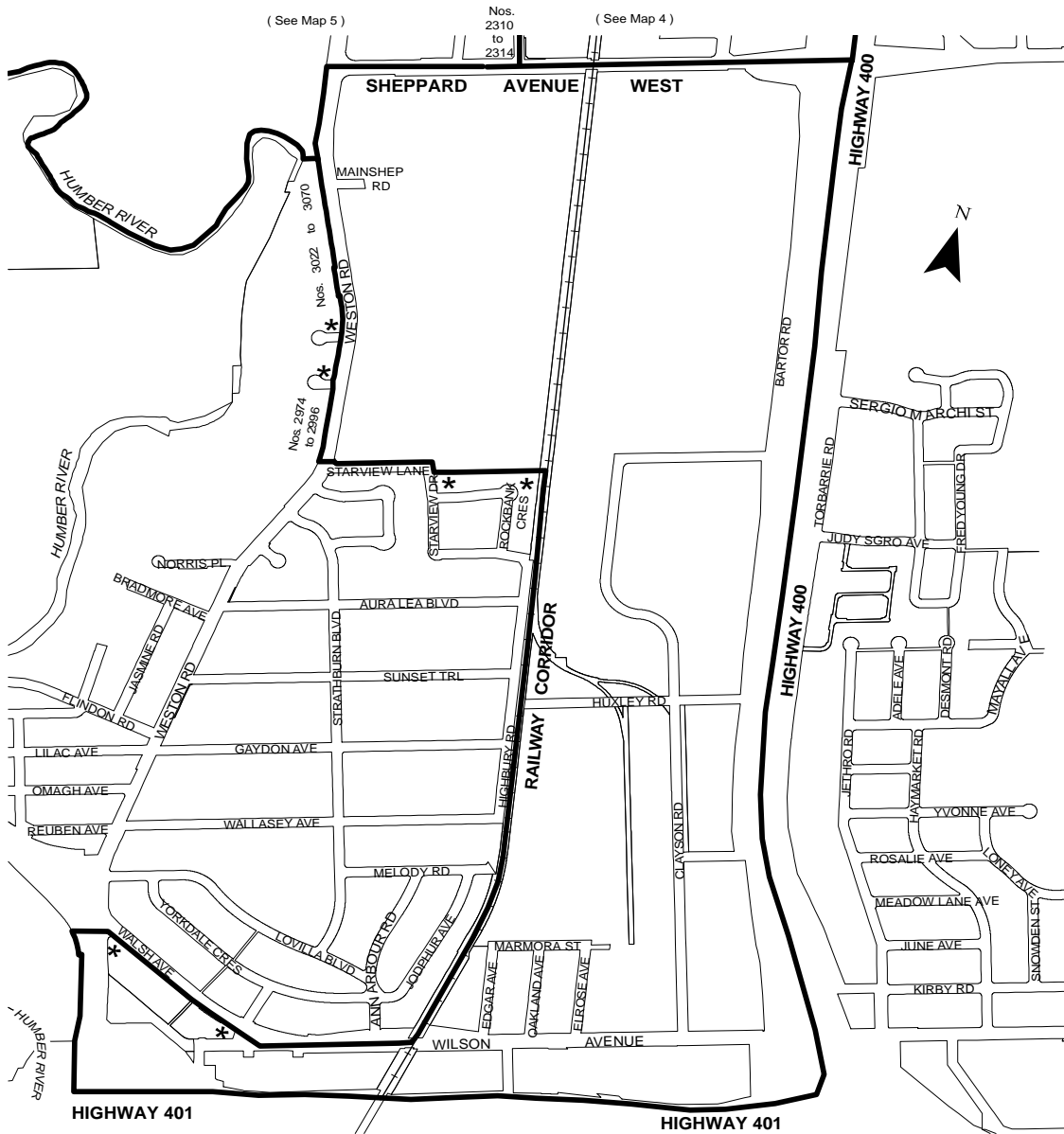
0 45 90 180 270
Meters

Map File: emery_exp2010_mc5.mxd
Created by: W. Silva
April 2010

TECHNICAL SERVICES
SURVEY AND MAPPING SERVICES
18 Dyas Rd, 4th Floor
Toronto, ON M3VB 1V5

**SCHEDULE A
EMERY VILLAGE
BUSINESS IMPROVEMENT AREA
MAP 6 of 6**

Chapter 19



* PROPERTY LIMITS

0 65 130 260 390
Meters

Map File: emery_exp2010_mc6.mxd
Created by: W. Silva
April 2010

TECHNICAL SERVICES
SURVEY AND MAPPING SERVICES
18 Dyas Rd, 4th Floor
Toronto, ON M3VB 1V5