TORONTO City Planning

Conservation Overlay Map

August 2010

Maps must be read together with Zoning Bylaw text

Conservation Overlay

- Area 1
- Area 2

- Map Sheet Boundary
- Properties
- Not Part of This Bylaw

0 20 40 80 120 160 Meters

1:4,000

N

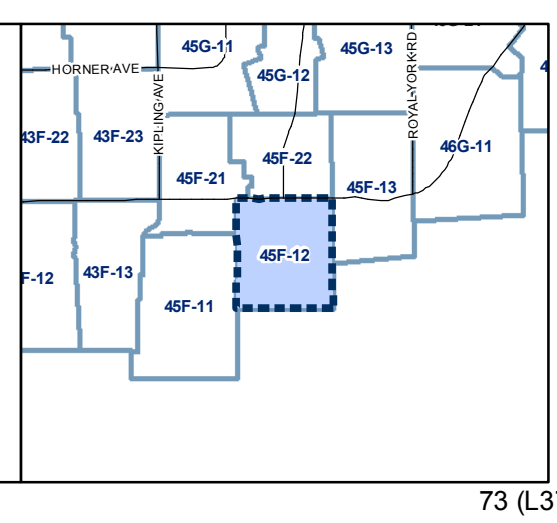

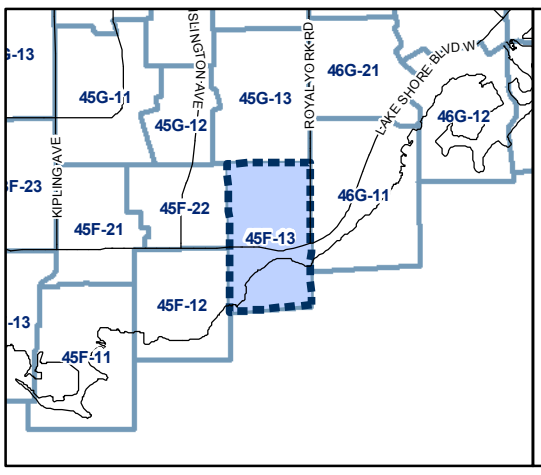

Conservation Overlay

- Area 1
- Area 2

- Map Sheet Boundary
- Properties
- Not Part of This Bylaw

0 20 40 80 120 160 Meters

1:4,000

N

TORONTO City Planning

Conservation Overlay Map

August 2010

Maps must be read together with Zoning Bylaw text

TORONTO City Planning

Conservation Overlay Map

August 2010

Maps must be read together with Zoning Bylaw text

Conservation Overlay

- Area 1
- Area 2

- Map Sheet Boundary
- Properties
- Not Part of This Bylaw

0 20 40 80 120 160 Meters

1:4,000

N

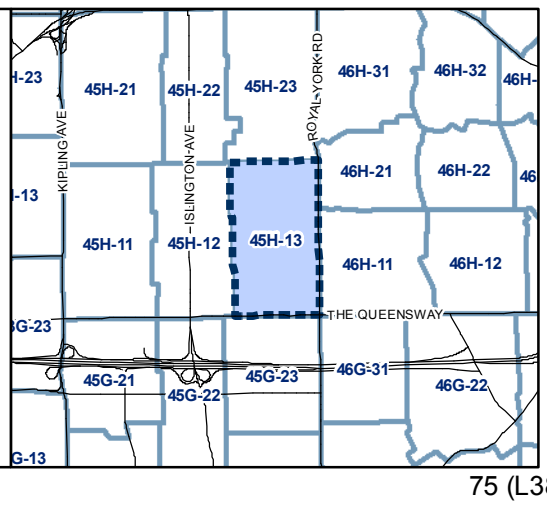

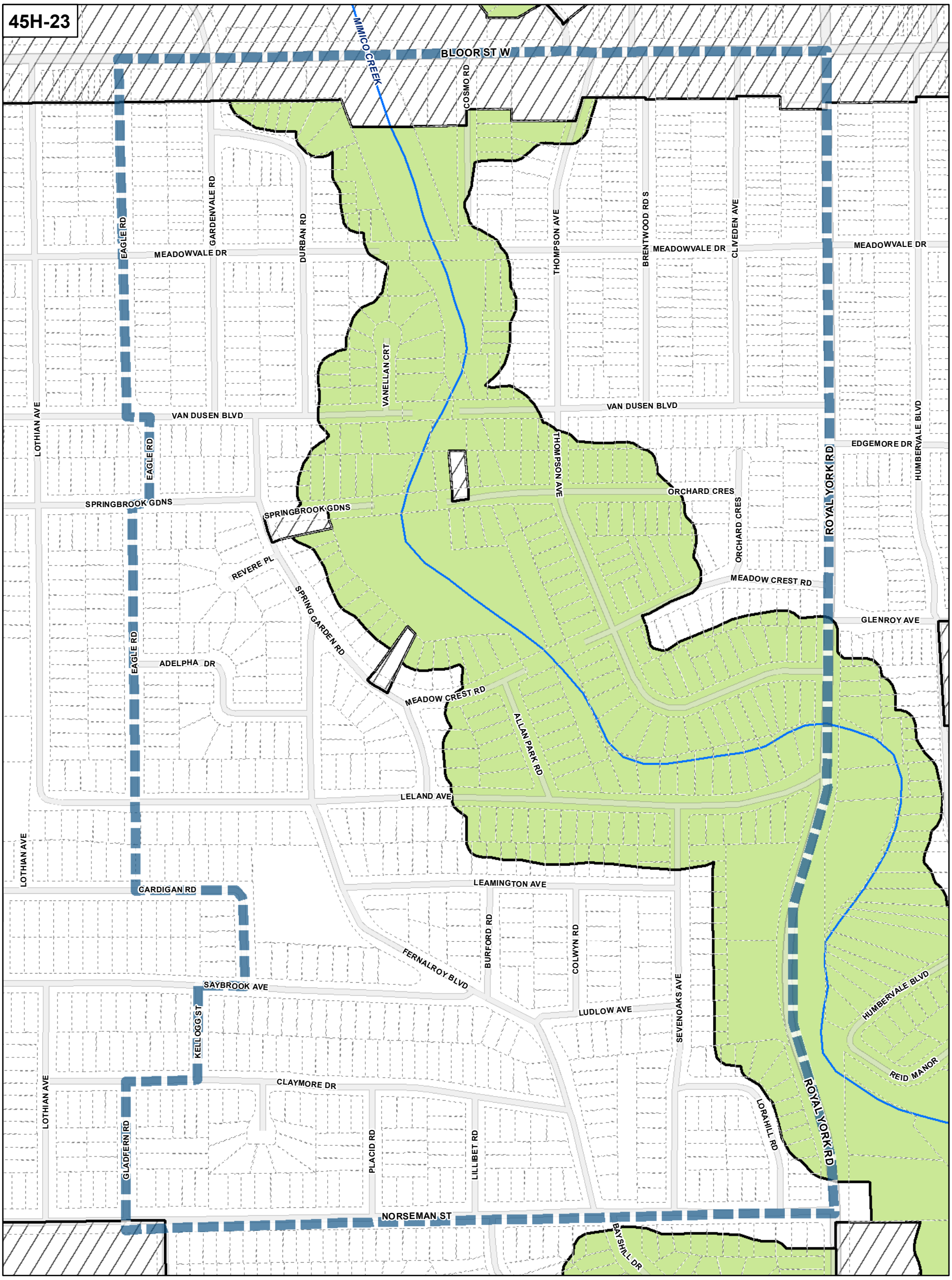

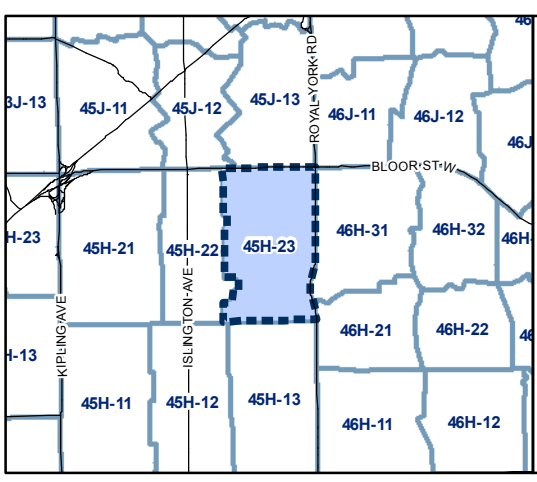

Conservation Overlay

- Area 1
- Area 2

- Map Sheet Boundary
- Properties
- Not Part of This Bylaw

0 20 40 80 120 160 Meters

1:4,000

N

TORONTO City Planning

Conservation Overlay Map

August 2010

Maps must be read together with Zoning Bylaw text

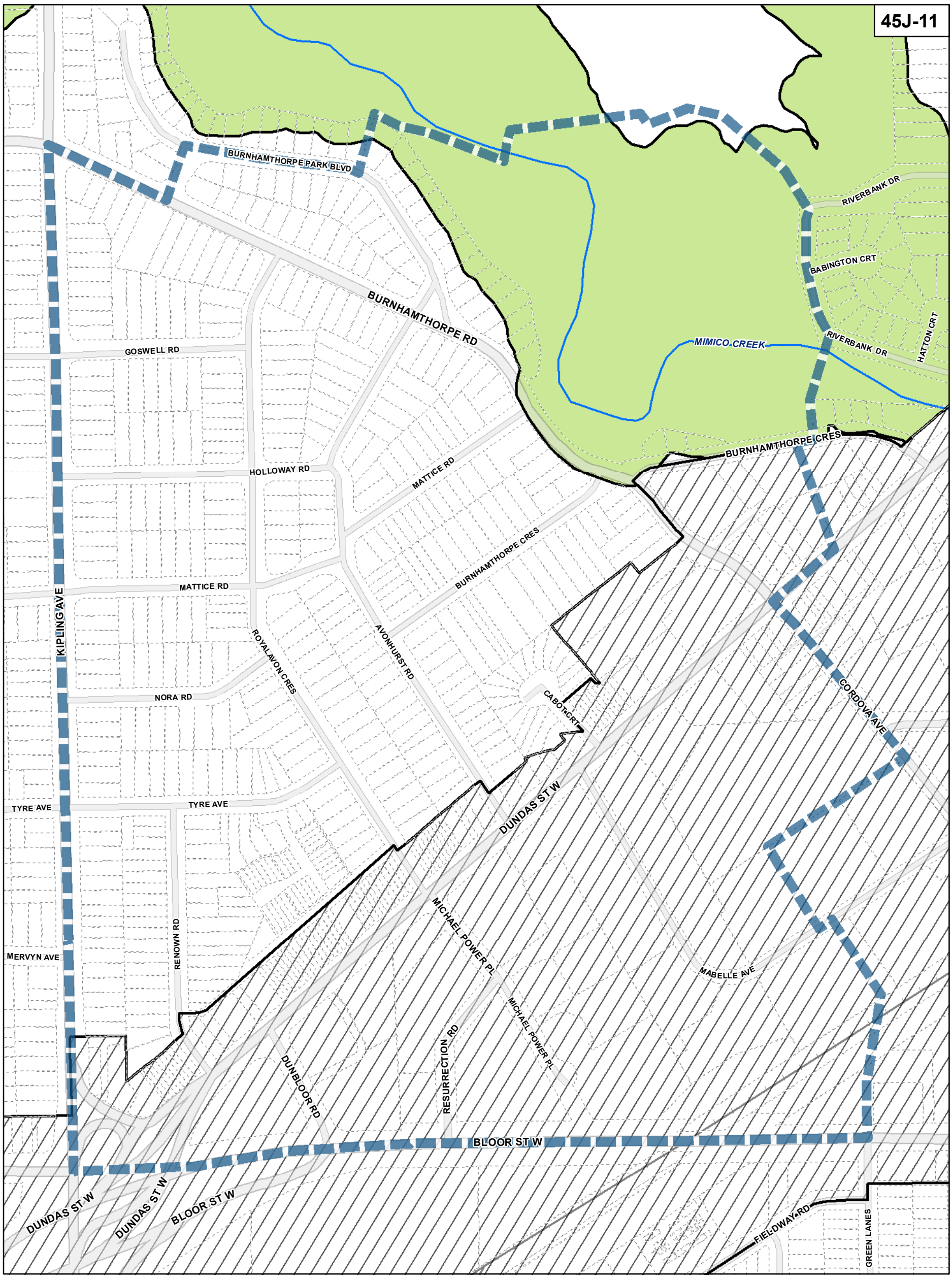

TORONTO City Planning

Conservation Overlay Map

August 2010

Maps must be read together with Zoning Bylaw text

Conservation Overlay

- Area 1
- Area 2

- Map Sheet Boundary
- Properties
- Not Part of This Bylaw

0 20 40 80 120 160 Meters

1:4,000

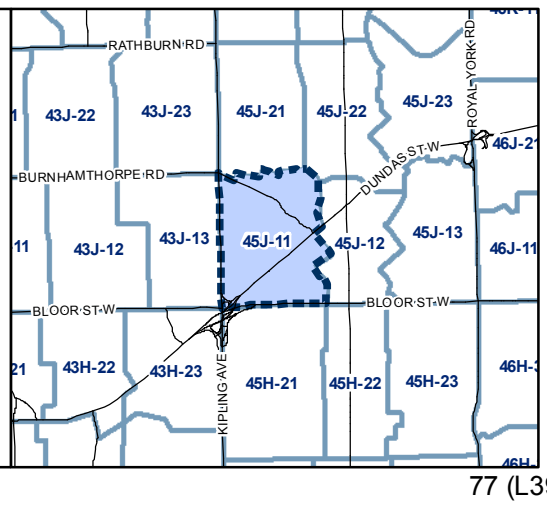

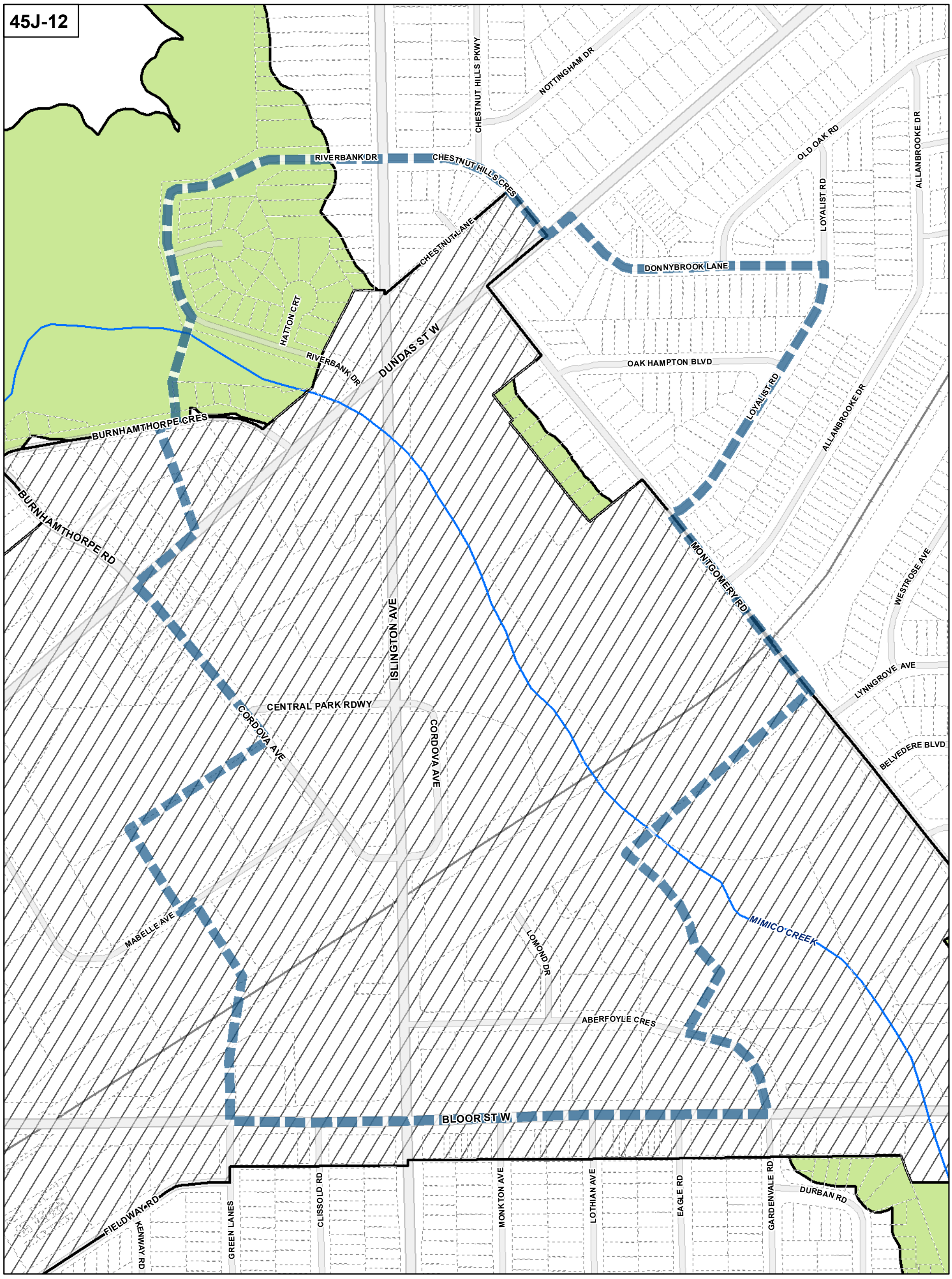

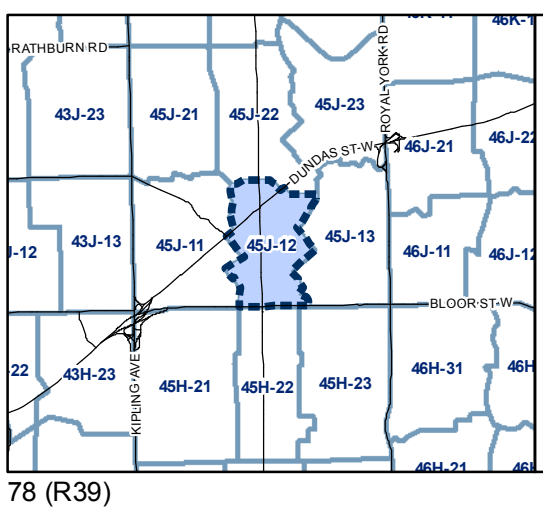

Conservation Overlay

- Area 1
- Area 2

- Map Sheet Boundary
- Properties
- Not Part of This Bylaw

0 20 40 80 120 160 Meters

1:4,000

N

TORONTO City Planning

Conservation Overlay Map

August 2010

Maps must be read together with Zoning Bylaw text

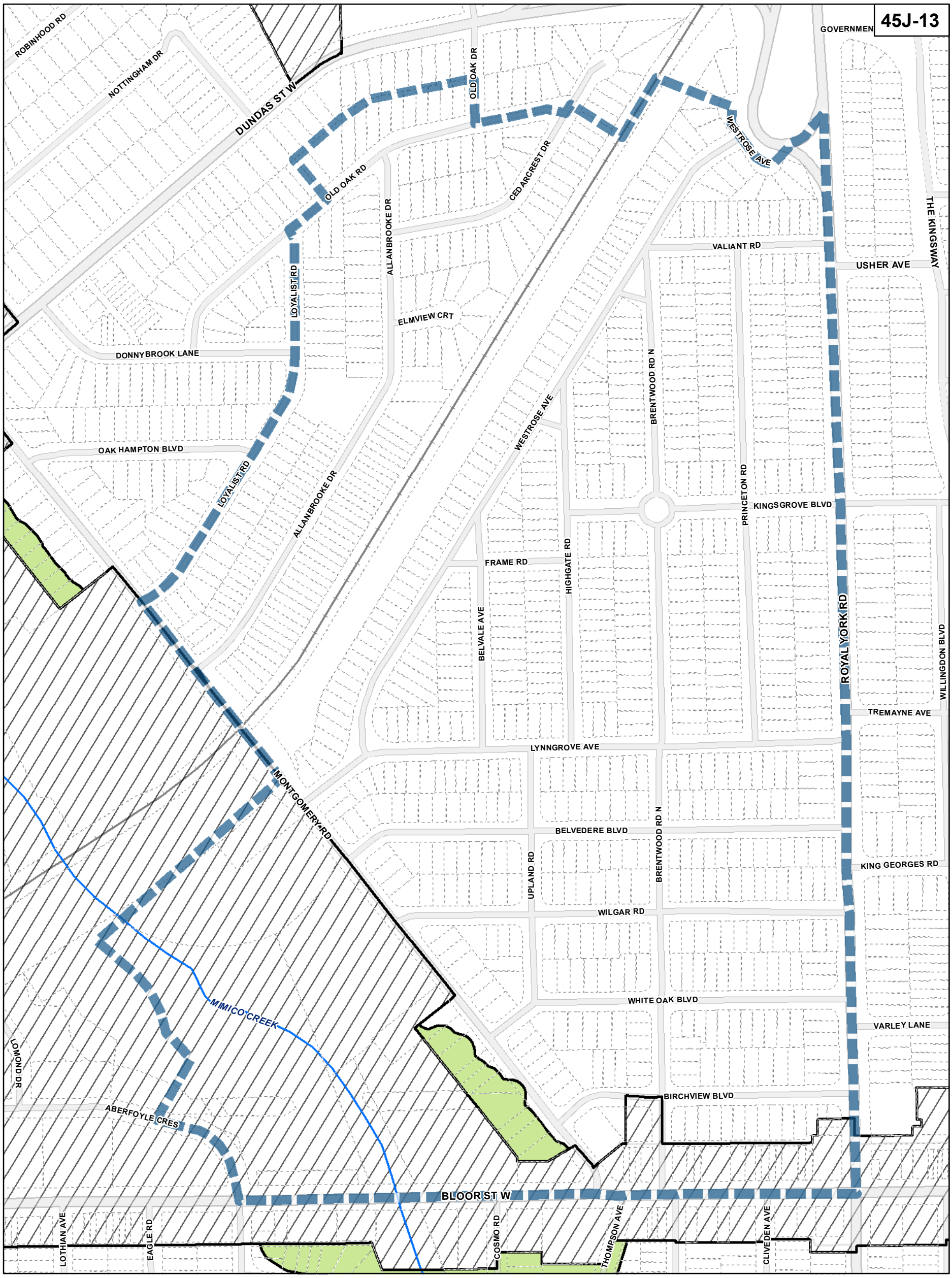

TORONTO City Planning

Conservation Overlay Map

August 2010

Maps must be read together with Zoning Bylaw text

Conservation Overlay

- Area 1
- Area 2

- Map Sheet Boundary
- Properties
- Not Part of This Bylaw

0 20 40 80 120 160 Meters

1:4,000

N

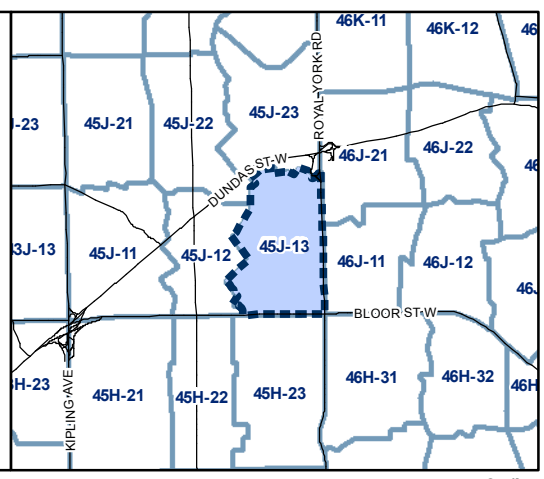

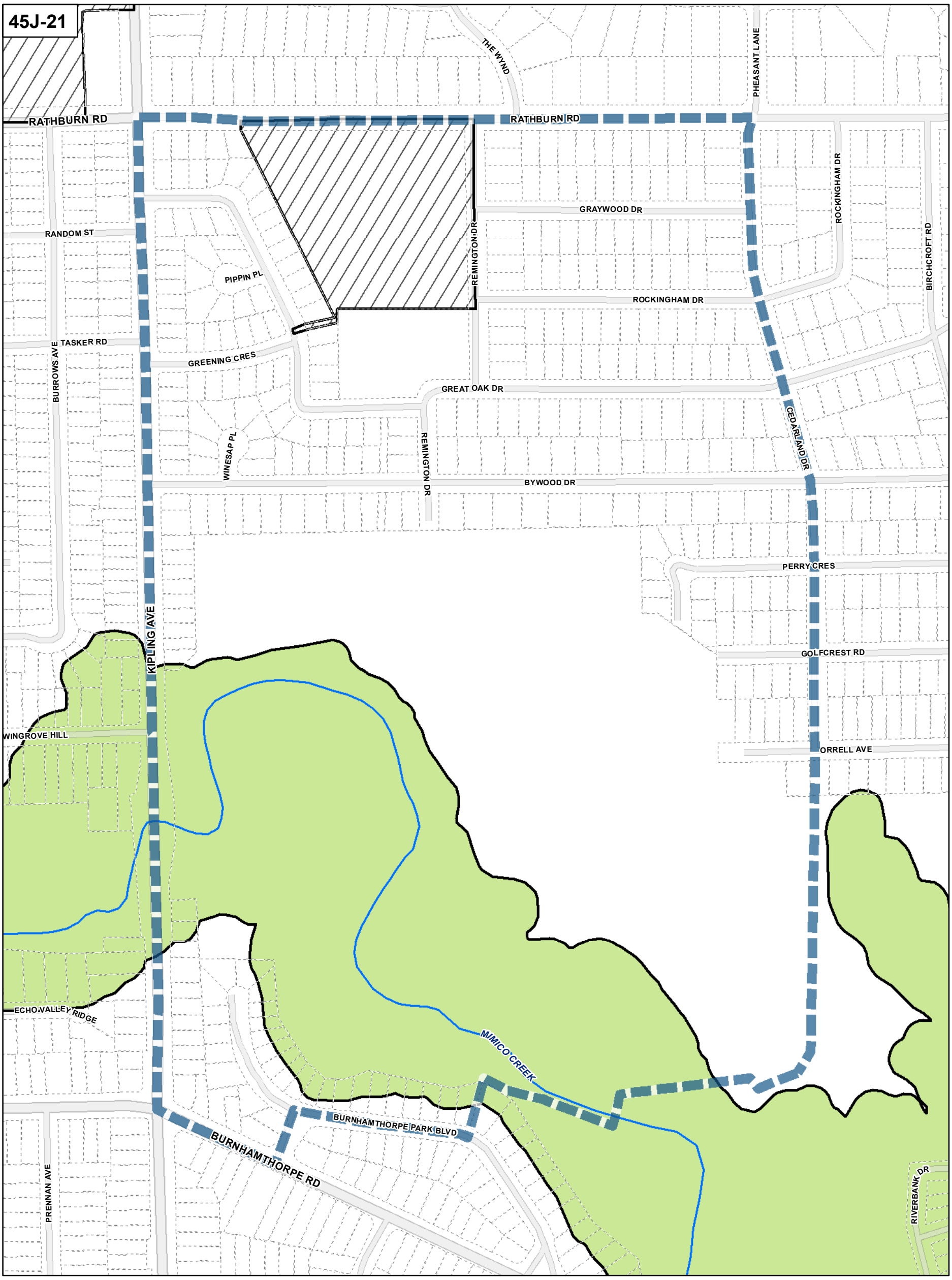

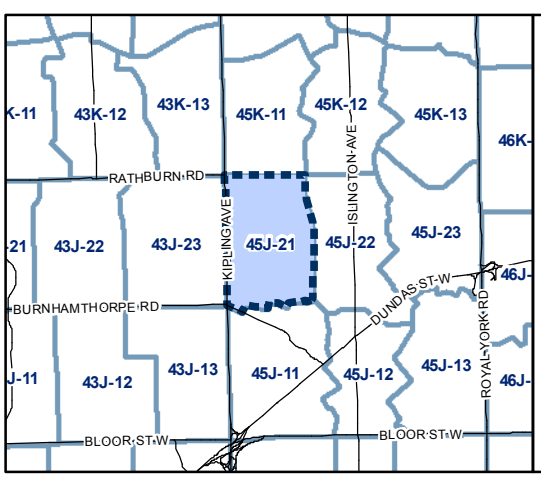

Conservation Overlay

- Area 1
- Area 2

- Map Sheet Boundary
- Properties
- Not Part of This Bylaw

0 20 40 80 120 160 Meters

1:4,000

N

TORONTO City Planning

Conservation Overlay Map

August 2010

Maps must be read together with Zoning Bylaw text

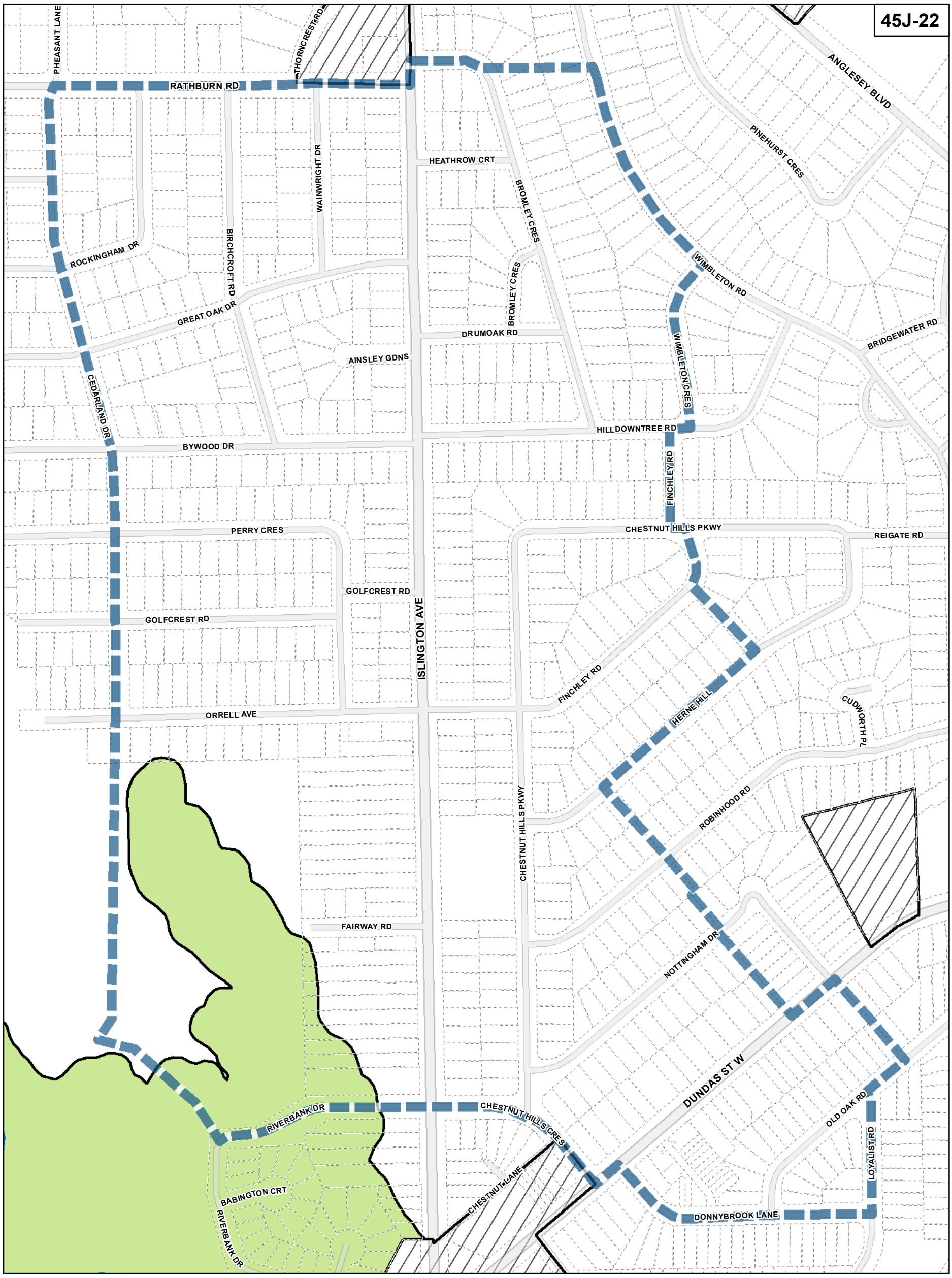

TORONTO City Planning

Conservation Overlay Map

August 2010

Maps must be read together with Zoning Bylaw text

Conservation Overlay

- Area 1
- Area 2

- Map Sheet Boundary
- Properties
- Not Part of This Bylaw

0 20 40 80 120 160 Meters

1:4,000

N

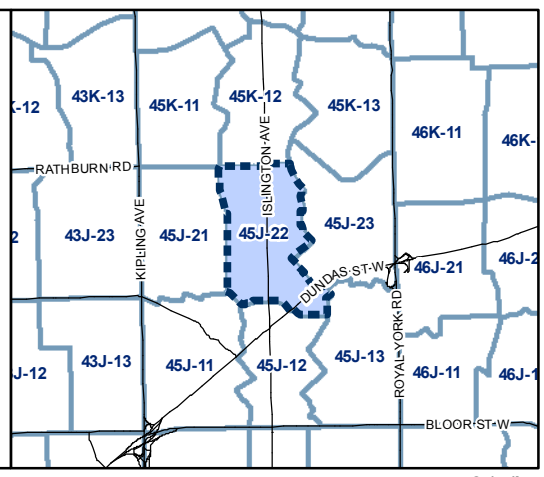

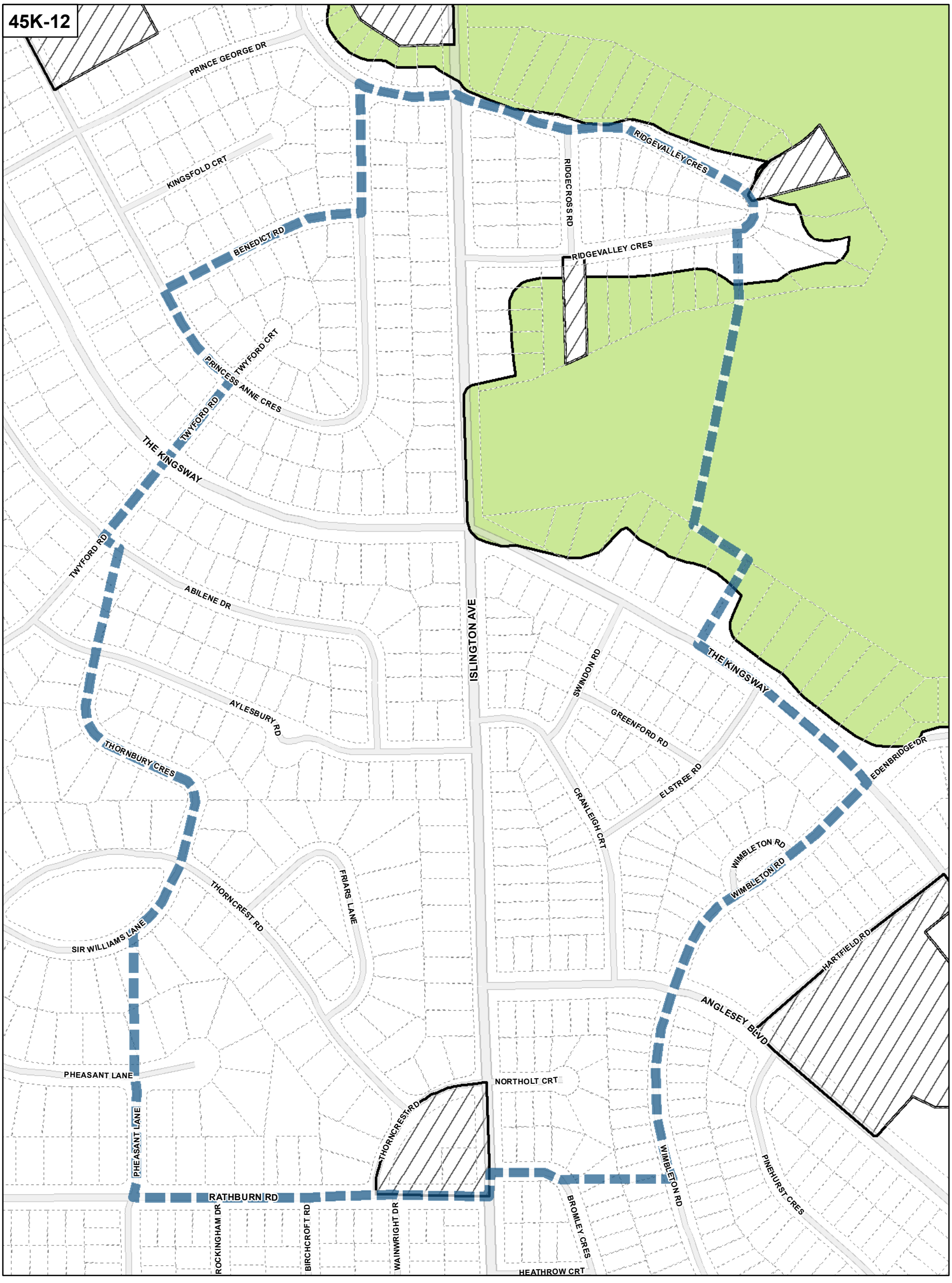

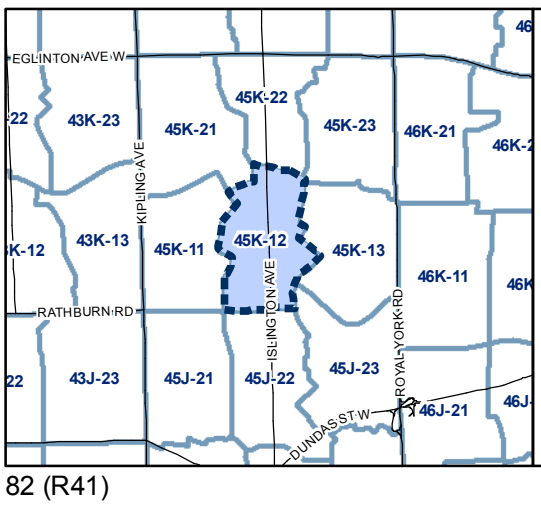

Conservation Overlay

- Area 1
- Area 2

- Map Sheet Boundary
- Properties
- Not Part of This Bylaw

0 20 40 80 120 160 Meters

1:4,000

N

TORONTO City Planning

Conservation Overlay Map

August 2010

Maps must be read together with Zoning Bylaw text

TORONTO City Planning

Conservation Overlay Map

August 2010

Maps must be read together with Zoning Bylaw text

Conservation Overlay

- Area 1
- Area 2

- Map Sheet Boundary
- Properties
- Not Part of This Bylaw

0 20 40 80 120 160 Meters

1:4,000

N

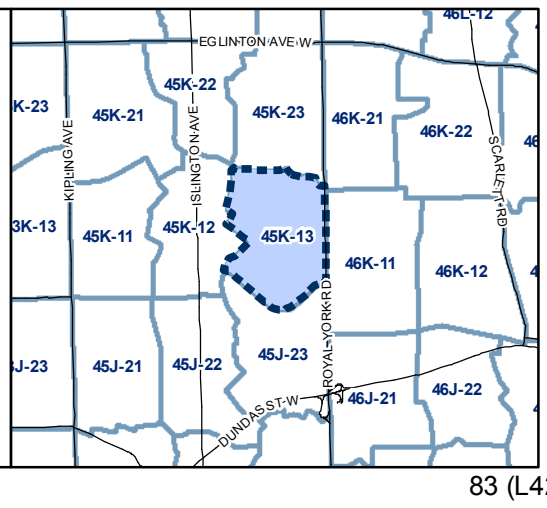

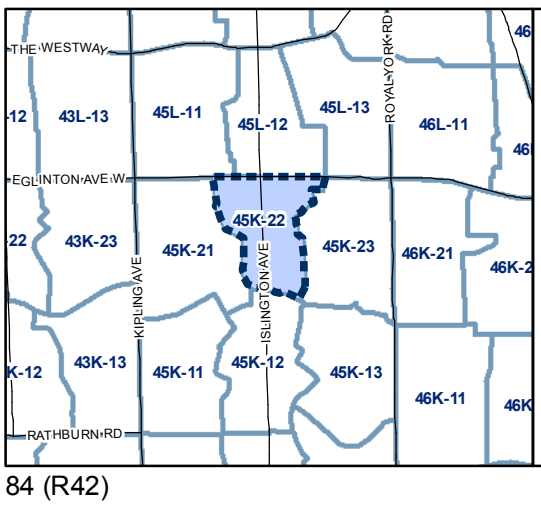

Conservation Overlay

- Area 1
- Area 2

- Map Sheet Boundary
- Properties
- Not Part of This Bylaw

0 20 40 80 120 160 Meters

1:4,000

N

TORONTO City Planning

Conservation Overlay Map

August 2010

Maps must be read together with Zoning Bylaw text

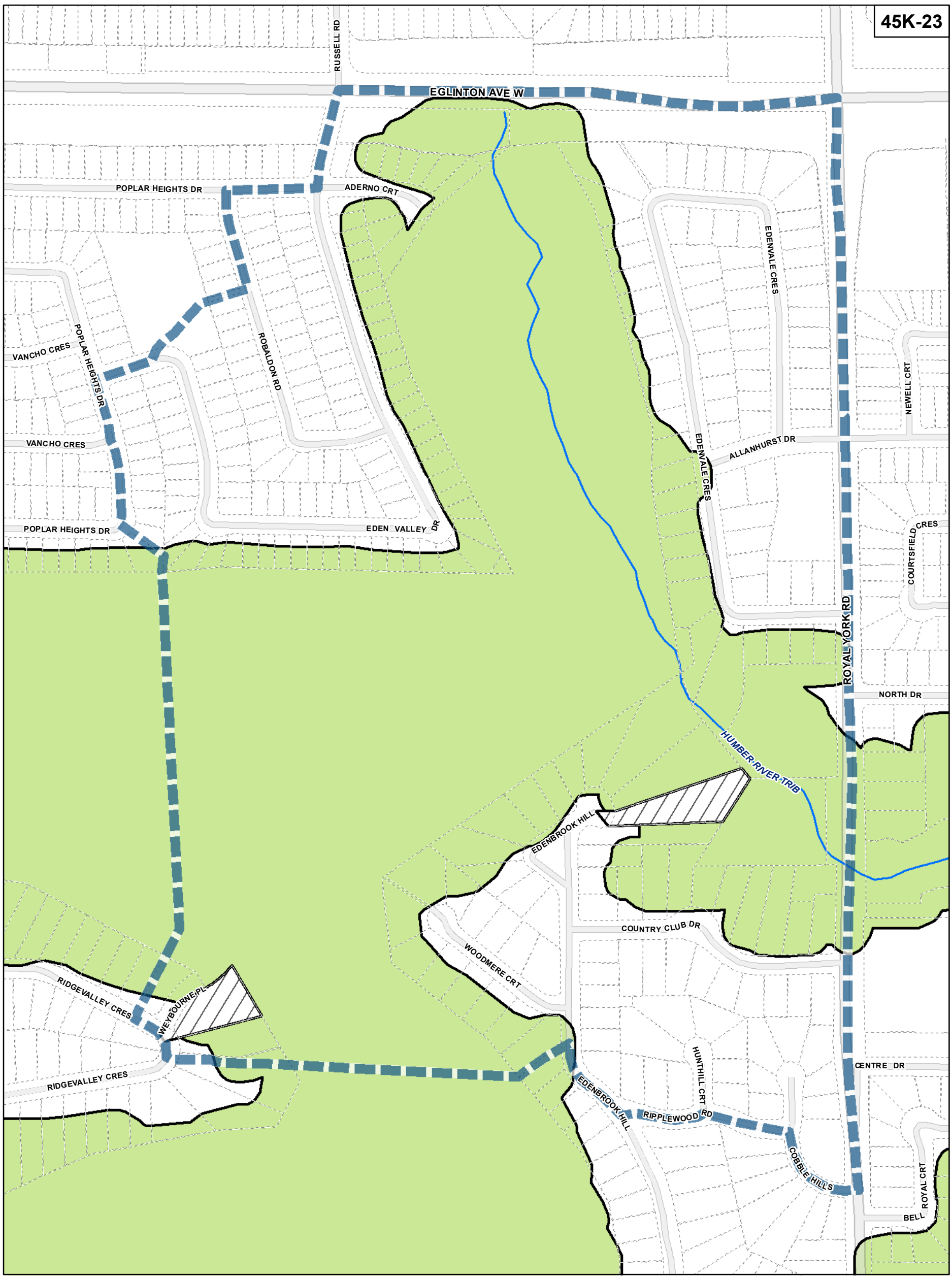

TORONTO City Planning

Conservation Overlay Map

August 2010

Maps must be read together with Zoning Bylaw text

Conservation Overlay

- Area 1
- Area 2

- Map Sheet Boundary
- Properties
- Not Part of This Bylaw

0 20 40 80 120 160 Meters

1:4,000

N

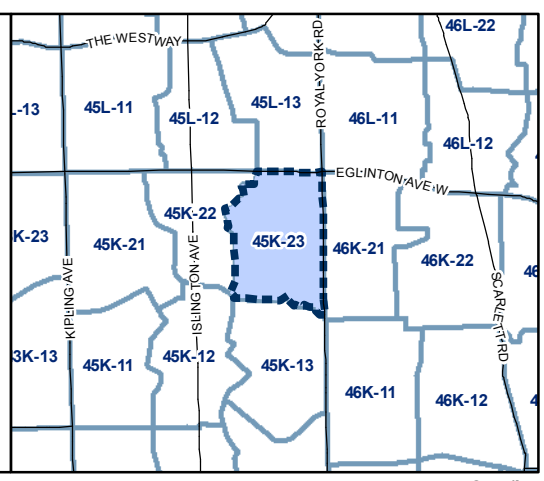

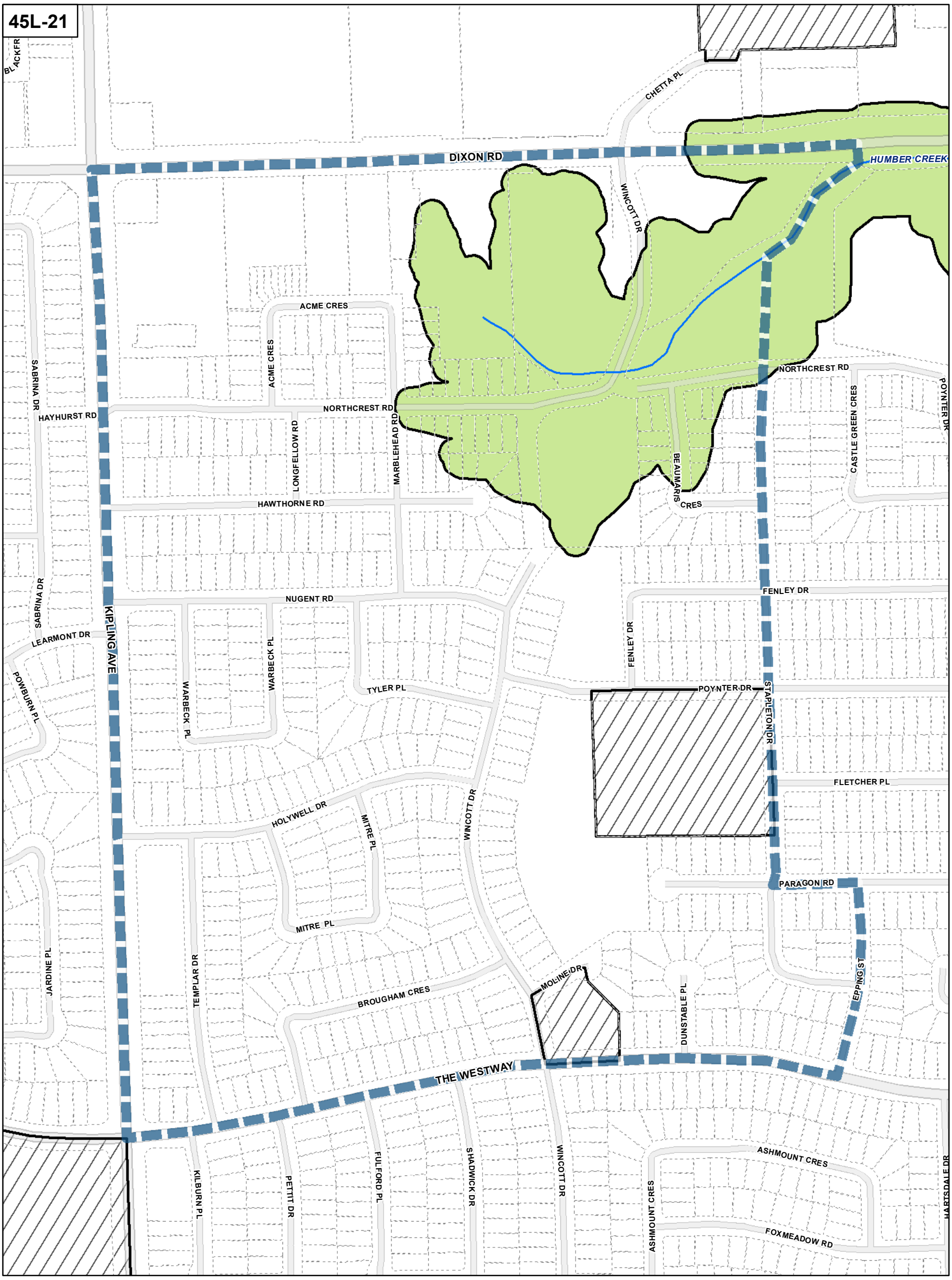

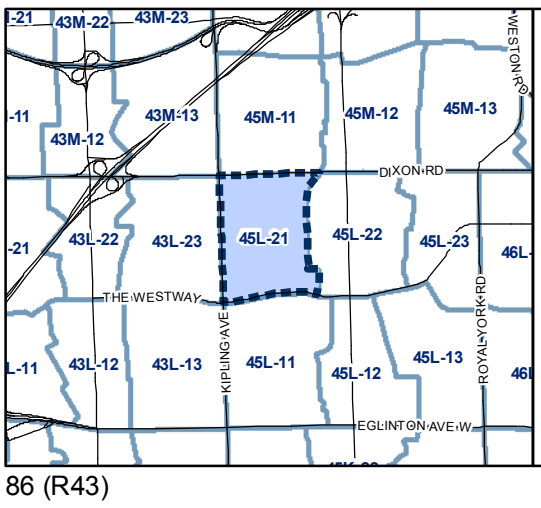

Conservation Overlay

- Area 1
- Area 2

- Map Sheet Boundary
- Properties
- Not Part of This Bylaw

0 20 40 80 120 160 Meters

1:4,000

N

TORONTO City Planning

Conservation Overlay Map

August 2010

Maps must be read together with Zoning Bylaw text

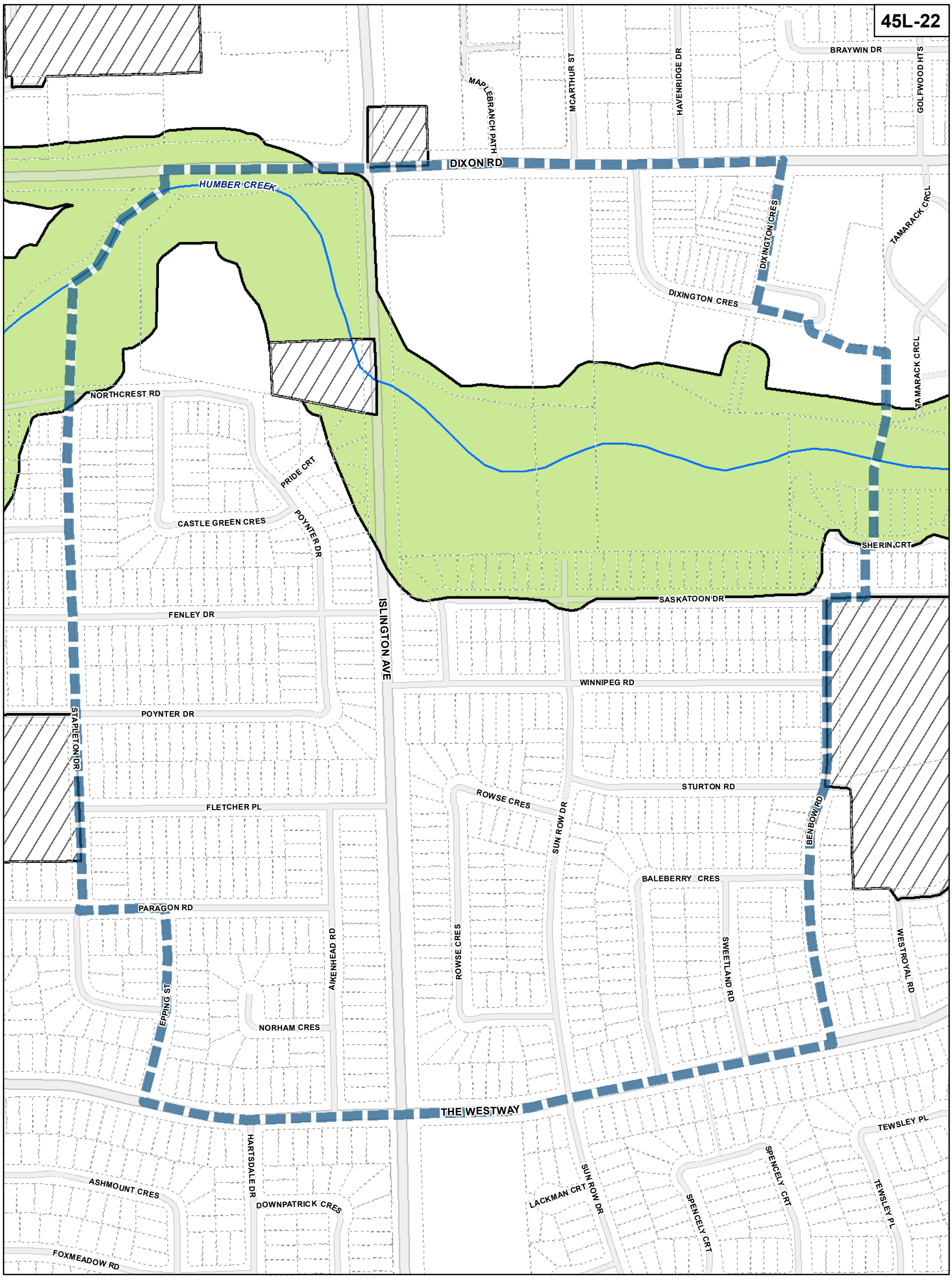

TORONTO City Planning

Conservation Overlay Map

August 2010

Maps must be read together with Zoning Bylaw text

Conservation Overlay

- Area 1
- Area 2

- Map Sheet Boundary
- Properties
- Not Part of This Bylaw

0 20 40 80 120 160 Meters

1:4,000

N

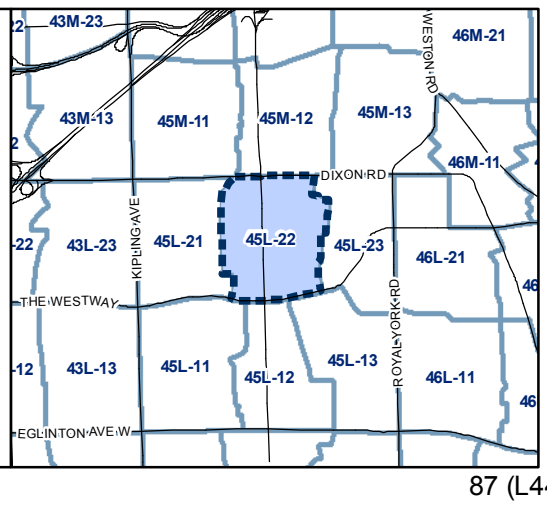

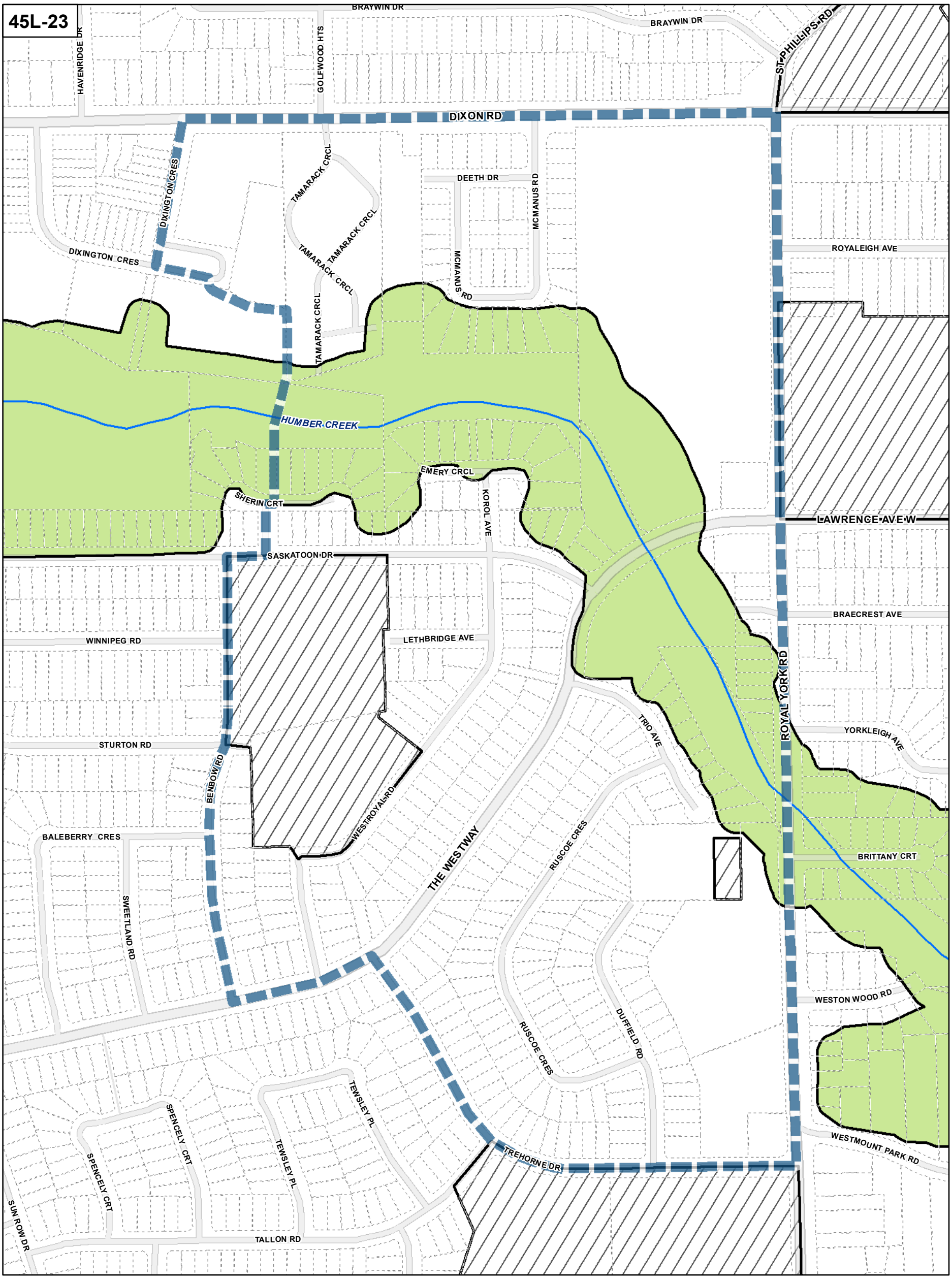

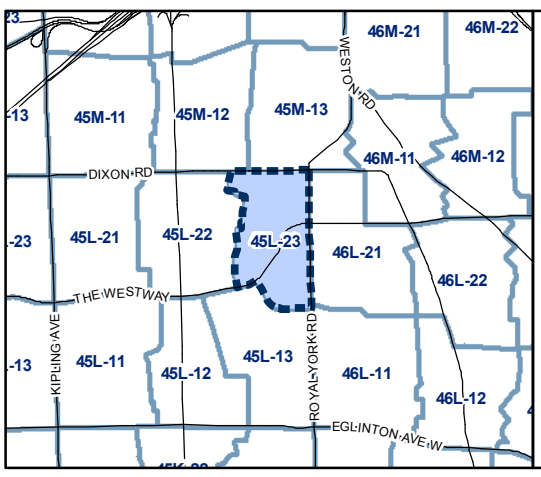

Conservation Overlay

- Area 1
- Area 2

- Map Sheet Boundary
- Properties
- Not Part of This Bylaw

0 20 40 80 120 160 Meters

1:4,000

N

TORONTO City Planning

Conservation Overlay Map

August 2010

Maps must be read together with Zoning Bylaw text

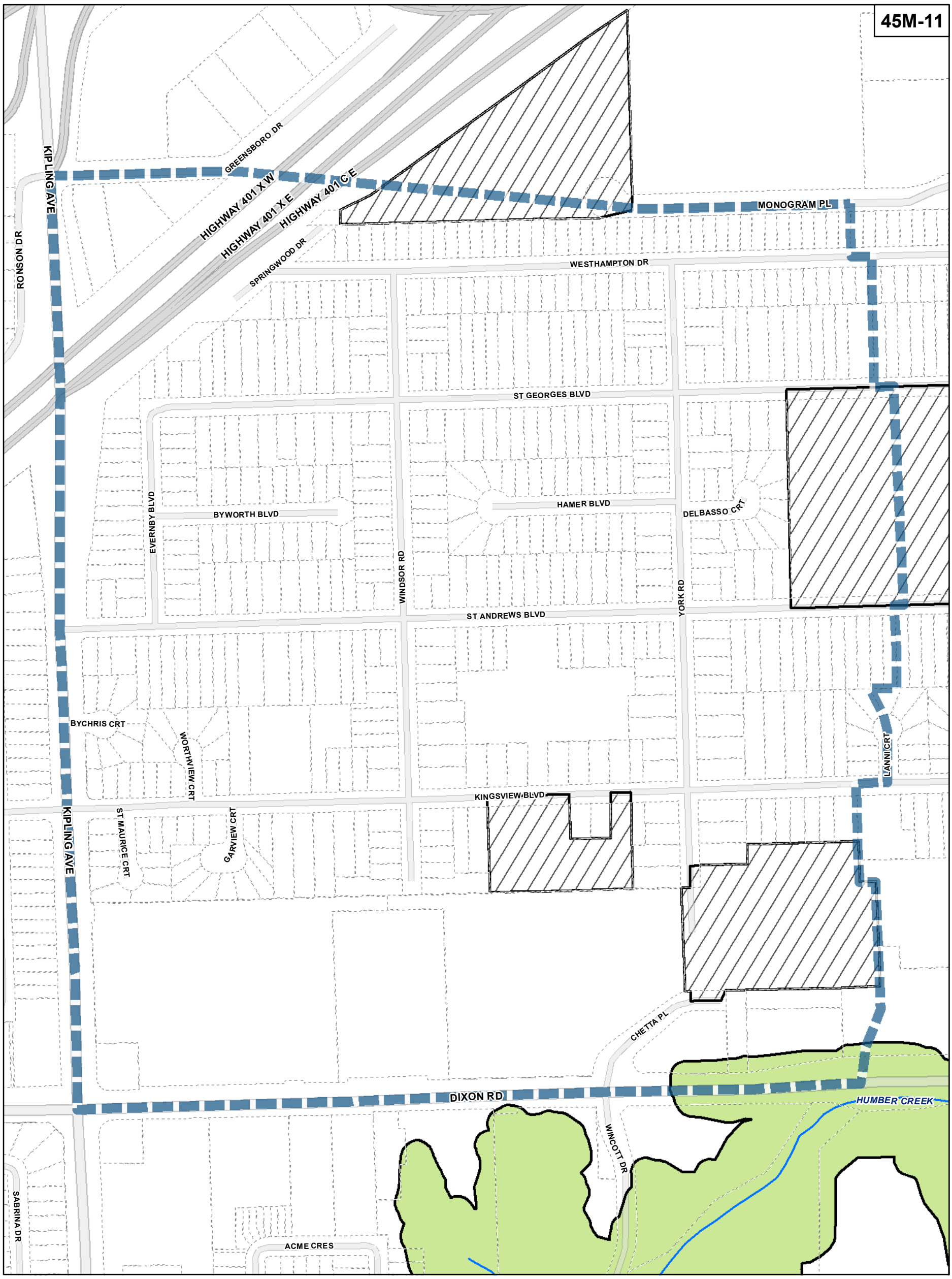

TORONTO City Planning

Conservation Overlay Map

August 2010

Maps must be read together with Zoning Bylaw text

Conservation Overlay

- Area 1
- Area 2

- Map Sheet Boundary
- Properties
- Not Part of This Bylaw

0 20 40 80 120 160 Meters

1:4,000

N

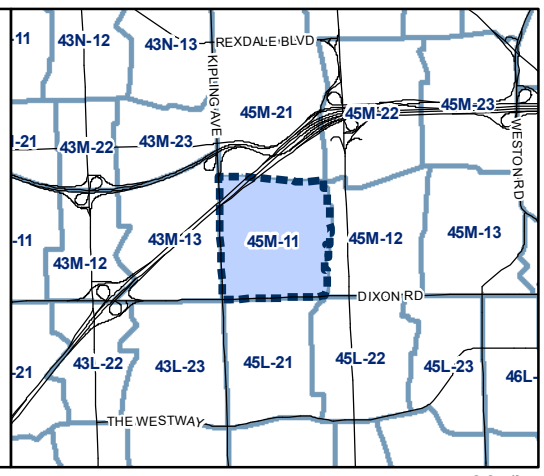

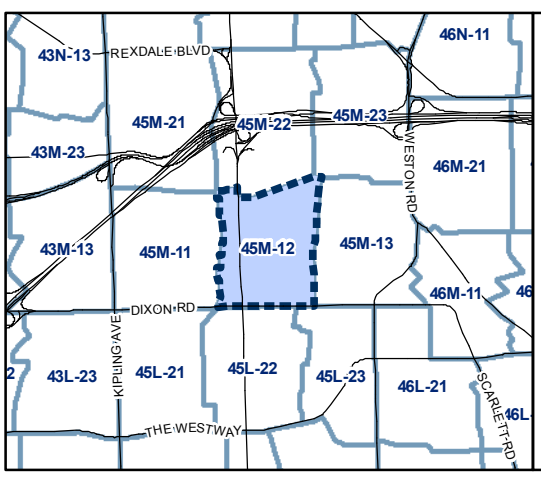

Conservation Overlay

- Area 1
- Area 2

- Map Sheet Boundary
- Properties
- Not Part of This Bylaw

0 20 40 80 120 160 Meters

1:4,000

N

TORONTO City Planning

Conservation Overlay Map

August 2010

Maps must be read together with Zoning Bylaw text

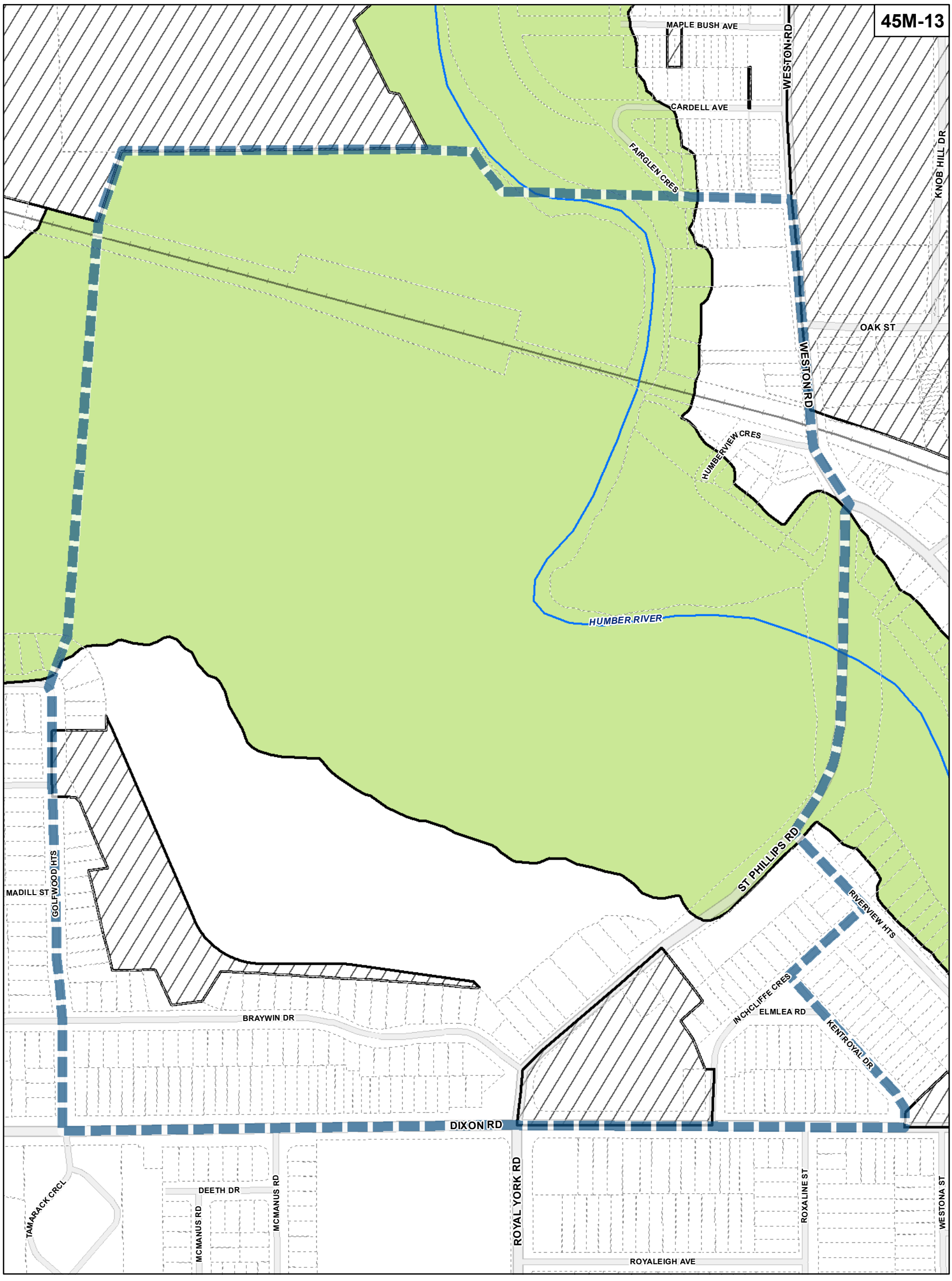

TORONTO City Planning

Conservation Overlay Map

August 2010

Maps must be read together with Zoning Bylaw text

Conservation Overlay

- Area 1
- Area 2

- Map Sheet Boundary
- Properties
- Not Part of This Bylaw

0 20 40 80 120 160 Meters

1:4,000

N

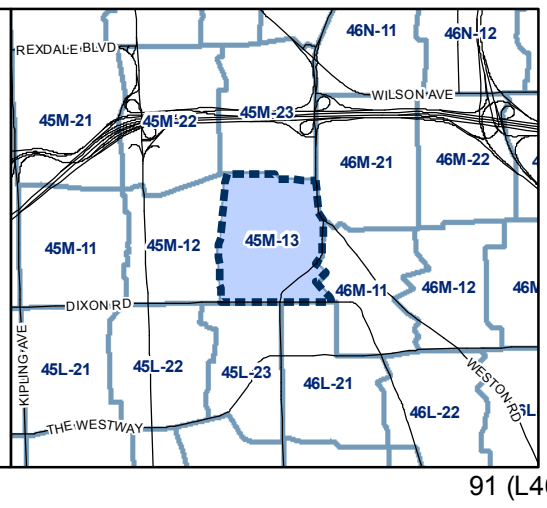

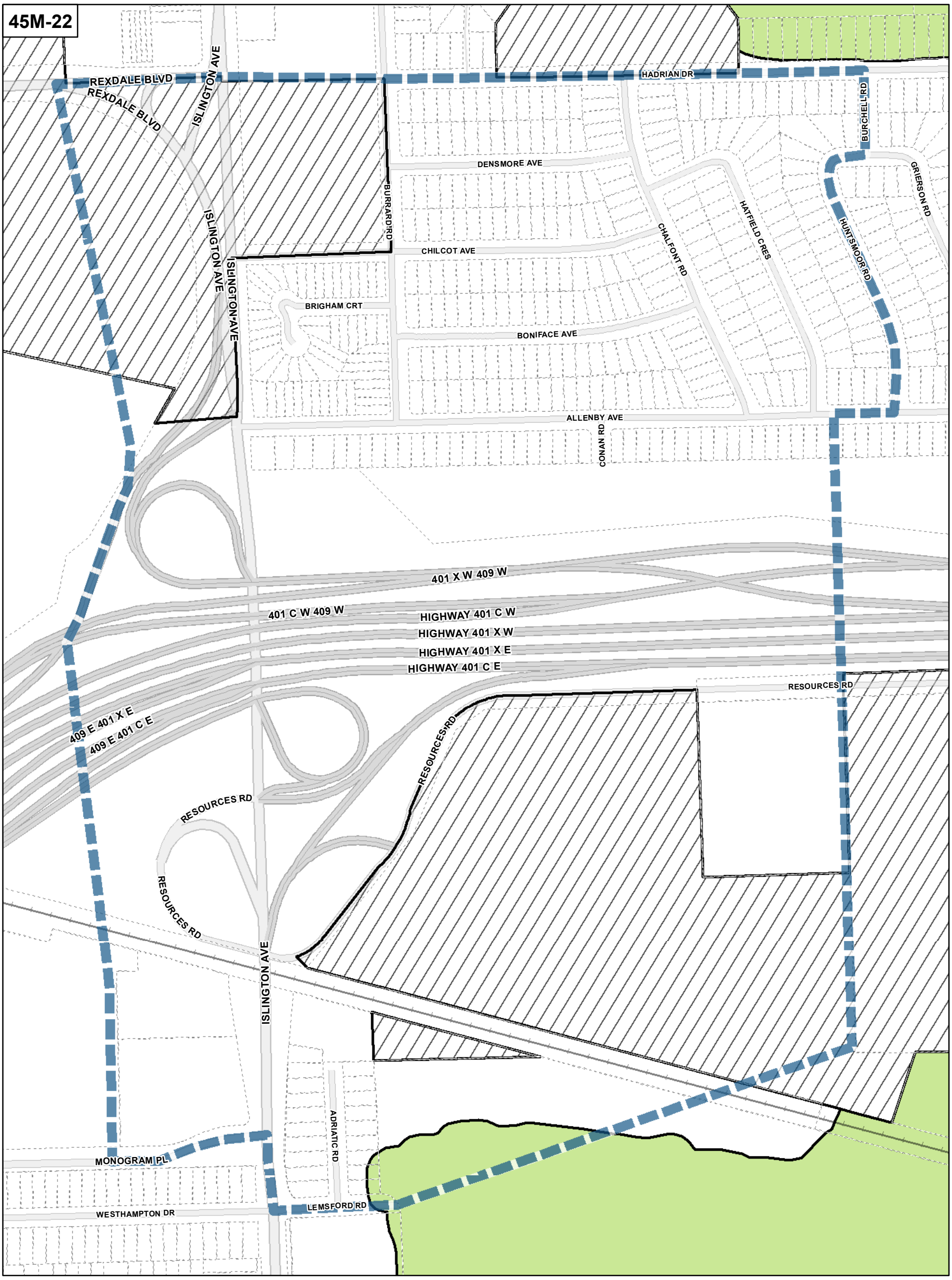

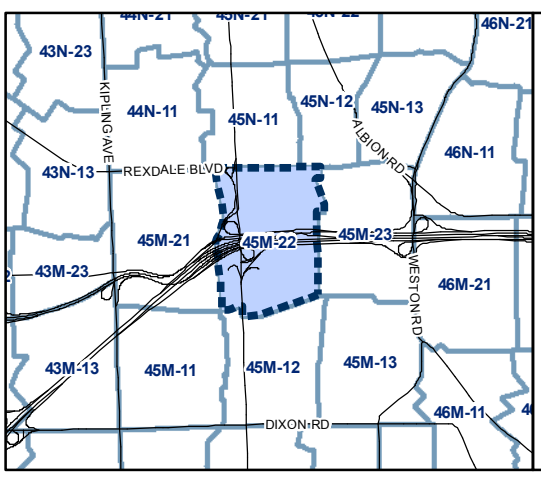

Conservation Overlay

- Area 1
- Area 2

- Map Sheet Boundary
- Properties
- Not Part of This Bylaw

0 20 40 80 120 160 Meters

1:4,000

N

TORONTO City Planning

Conservation Overlay Map

August 2010

Maps must be read together with Zoning Bylaw text

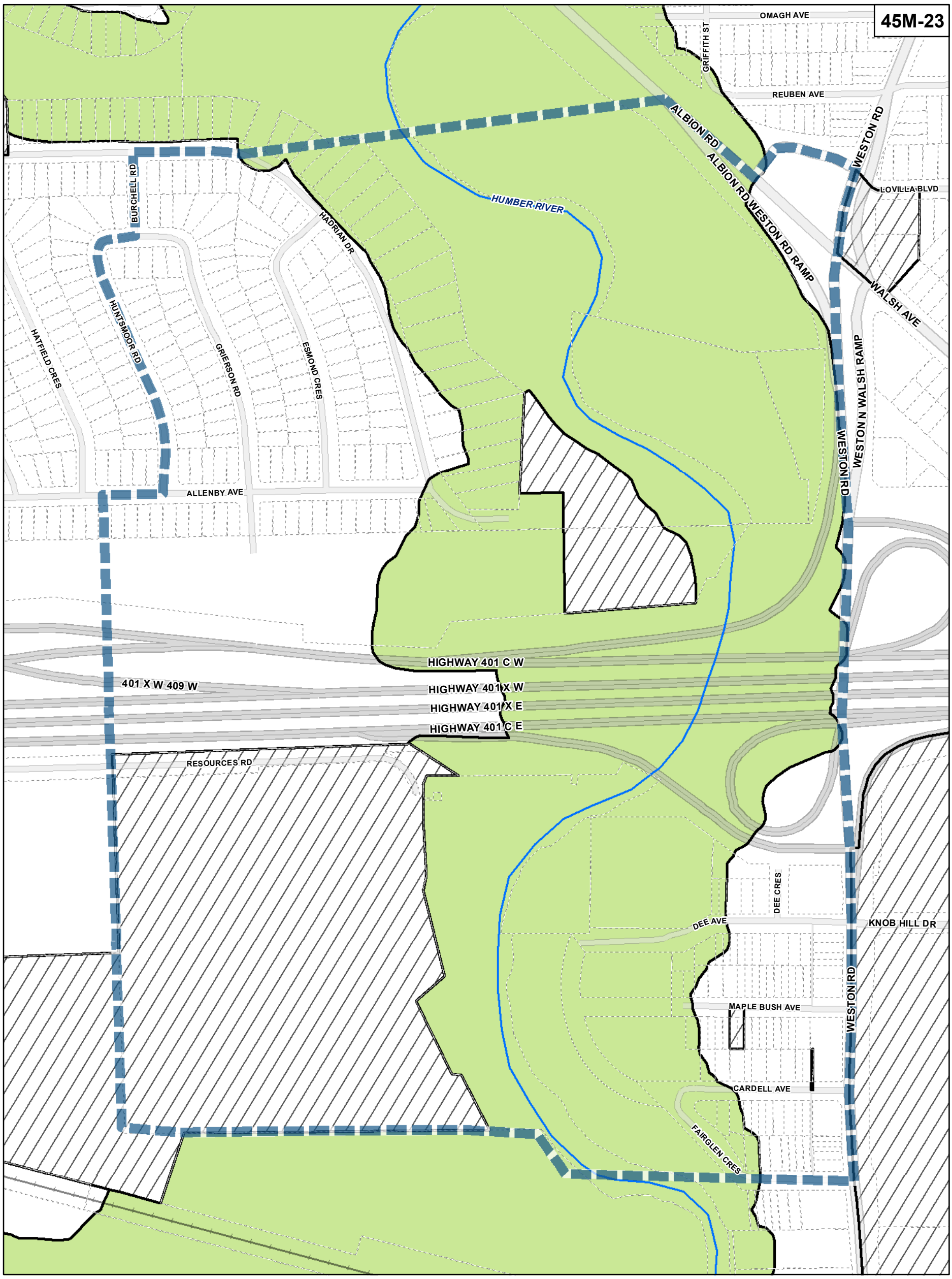

TORONTO City Planning

Conservation Overlay Map

August 2010

Maps must be read together with Zoning Bylaw text

Conservation Overlay

- Area 1
- Area 2

- Map Sheet Boundary
- Properties
- Not Part of This Bylaw

0 20 40 80 120 160 Meters

1:4,000

N

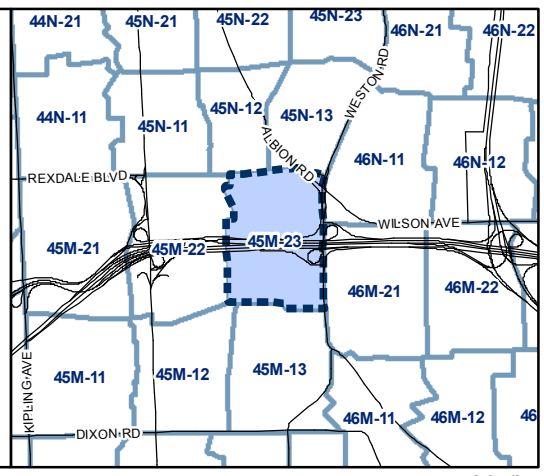

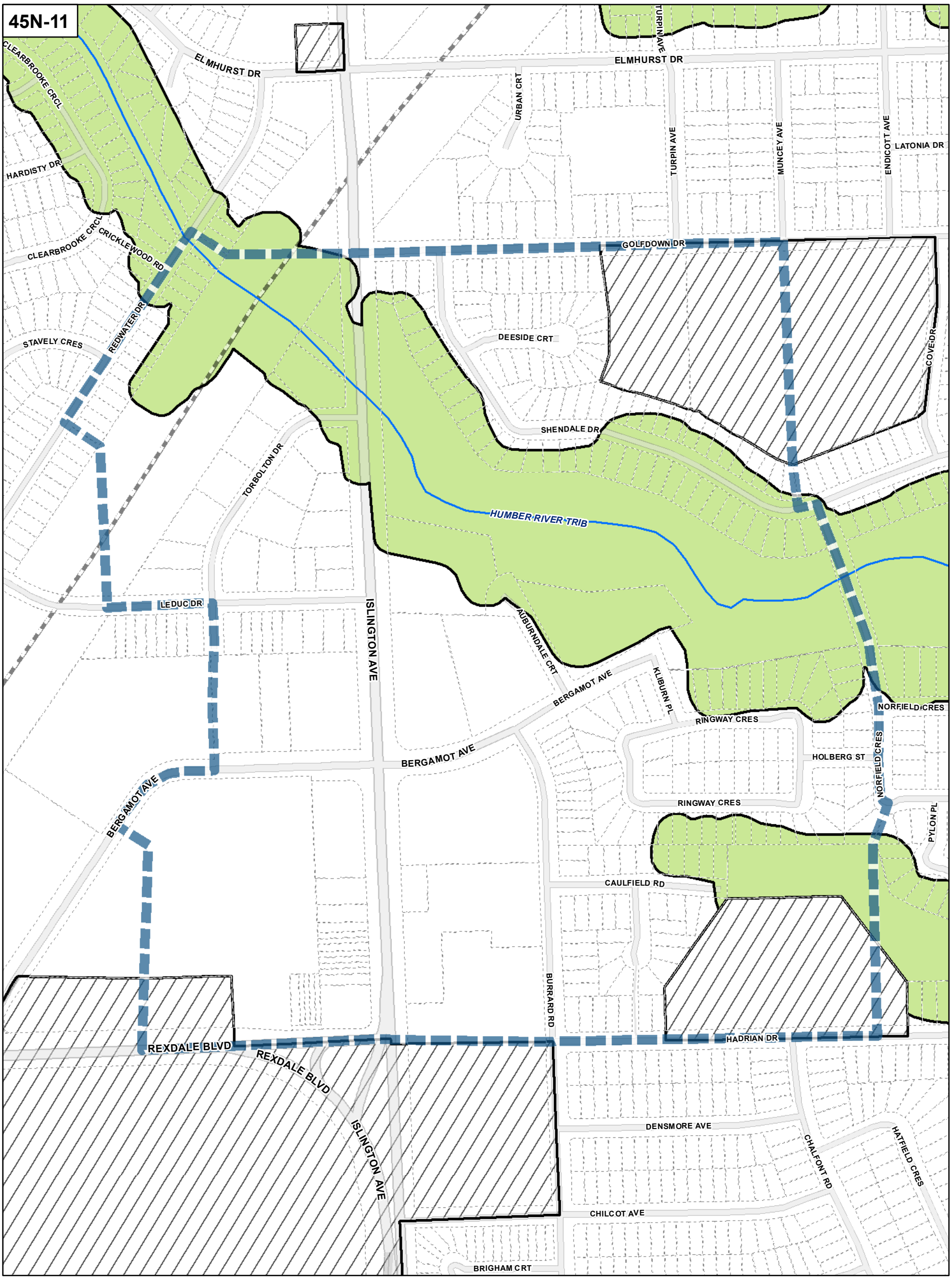

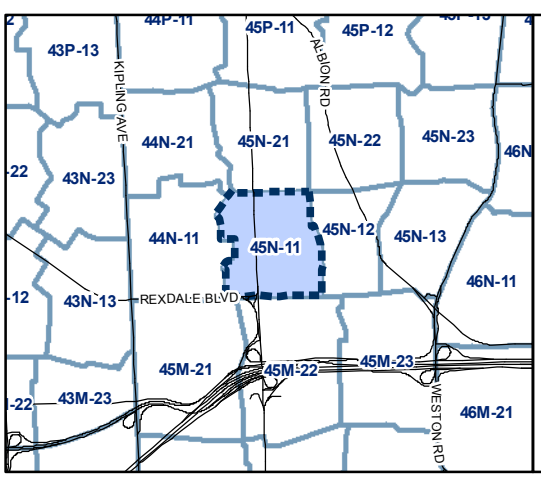

Conservation Overlay

- Area 1
- Area 2

- Map Sheet Boundary
- Properties
- Not Part of This Bylaw

0 20 40 80 120 160 Meters

1:4,000

N

TORONTO City Planning

Conservation Overlay Map

August 2010

Maps must be read together with Zoning Bylaw text

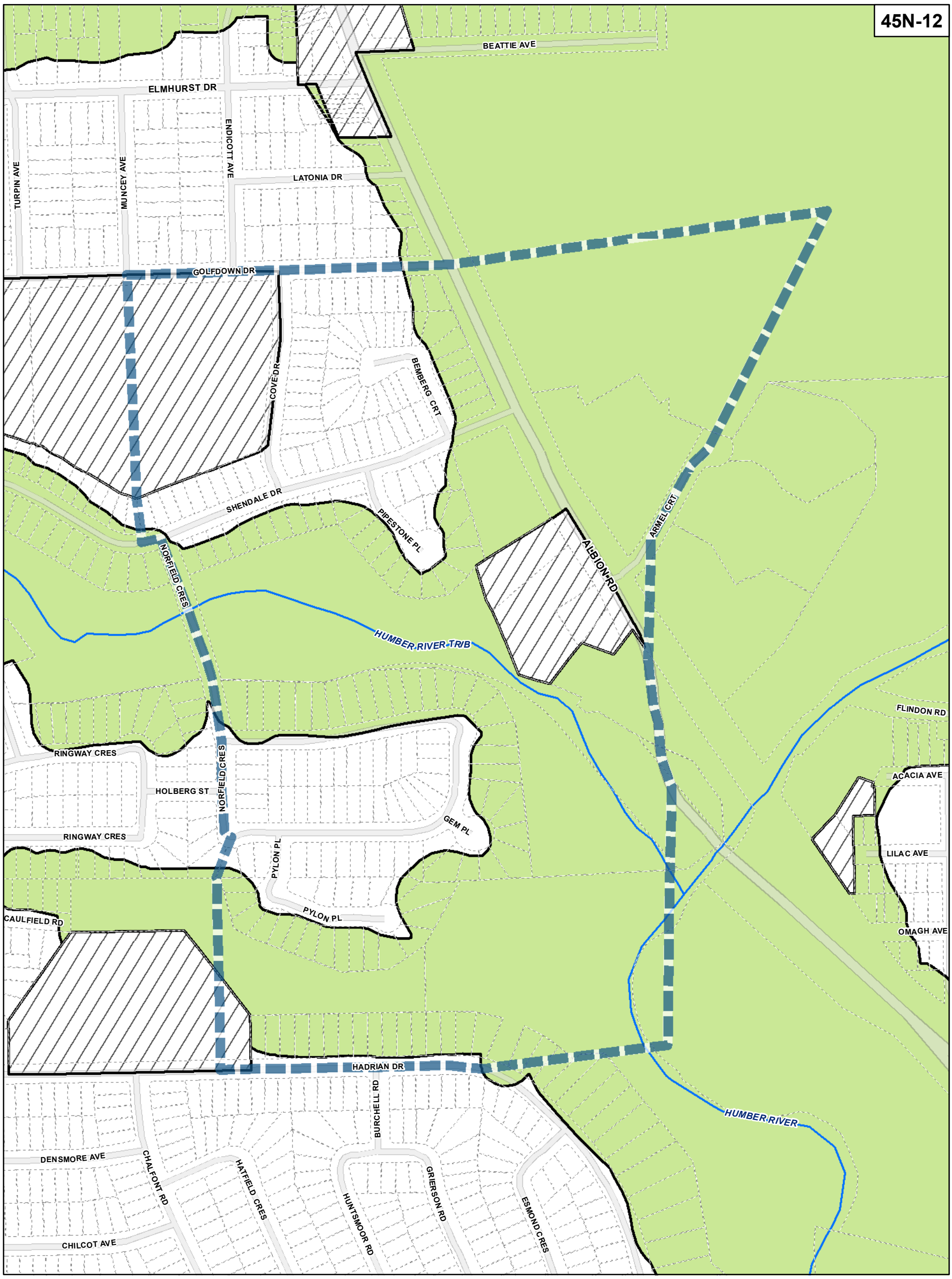

TORONTO City Planning

Conservation Overlay Map

August 2010

Maps must be read together with Zoning Bylaw text

Conservation Overlay

- Area 1
- Area 2

- Map Sheet Boundary
- Properties
- Not Part of This Bylaw

0 20 40 80 120 160 Meters

1:4,000

N

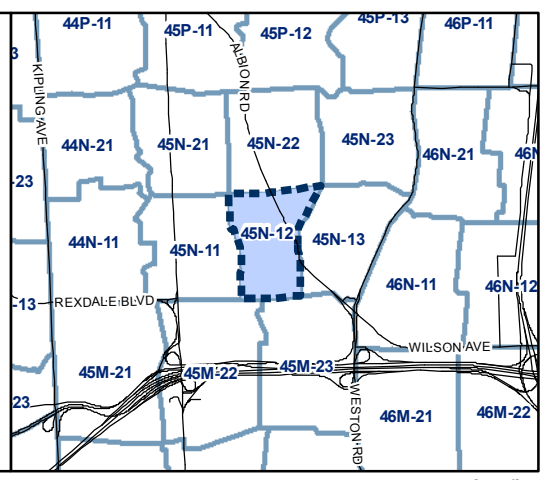

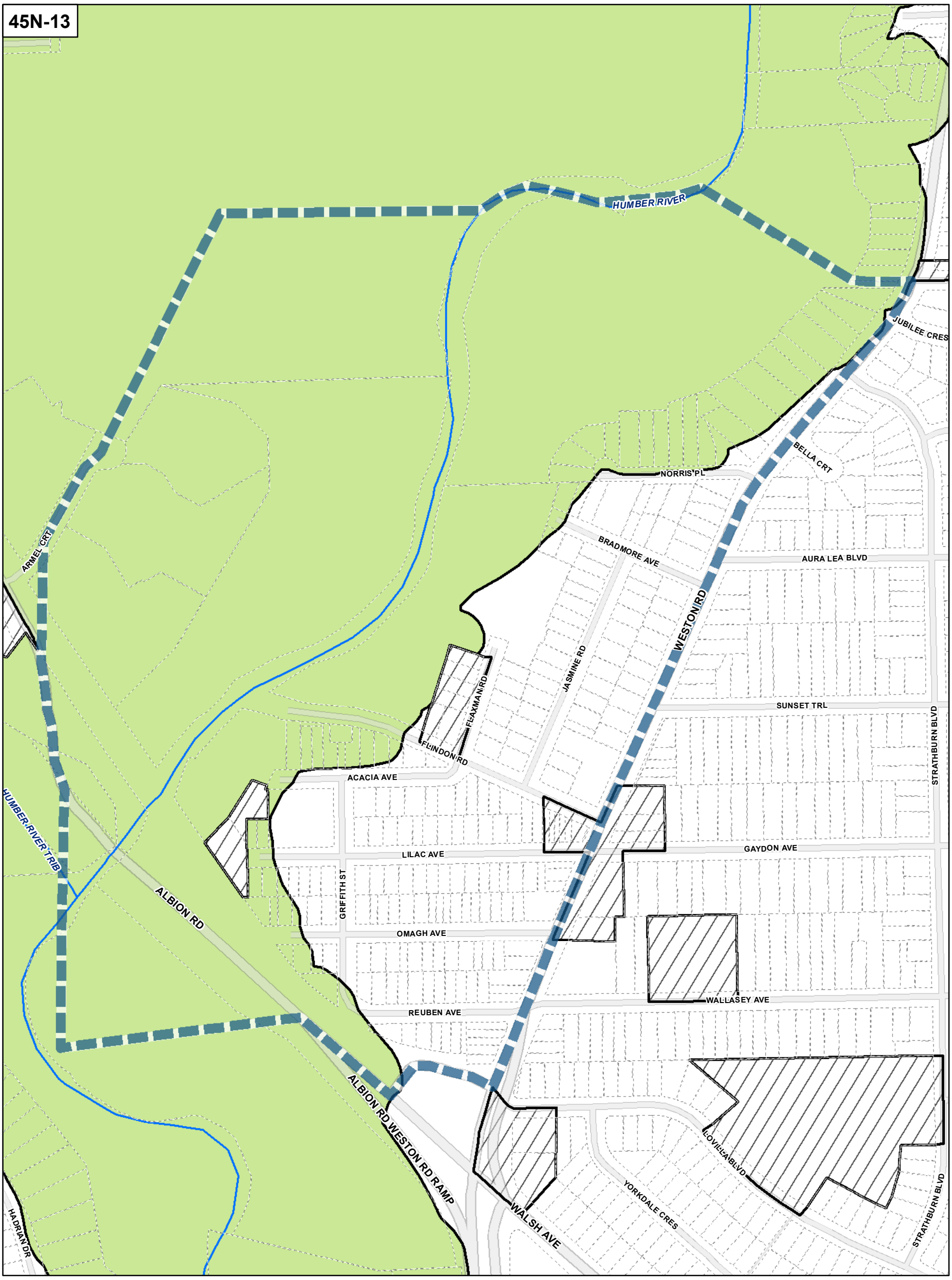

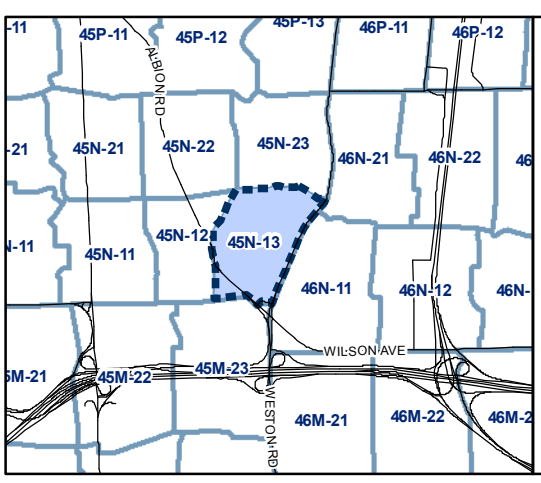

Conservation Overlay

- Area 1
- Area 2

- Map Sheet Boundary
- Properties
- Not Part of This Bylaw

0 20 40 80 120 160 Meters

1:4,000

N

TORONTO City Planning

Conservation Overlay Map

August 2010

Maps must be read together with Zoning Bylaw text

TORONTO City Planning

Conservation Overlay Map

August 2010

Maps must be read together with Zoning Bylaw text

Conservation Overlay

- Area 1
- Area 2

- Map Sheet Boundary
- Properties
- Not Part of This Bylaw

0 20 40 80 120 160 Meters

1:4,000

N

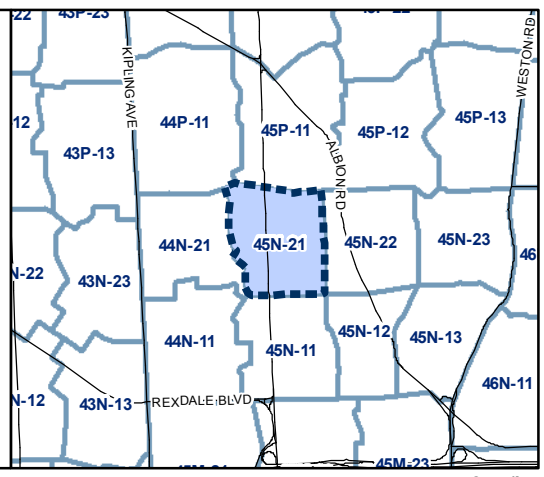

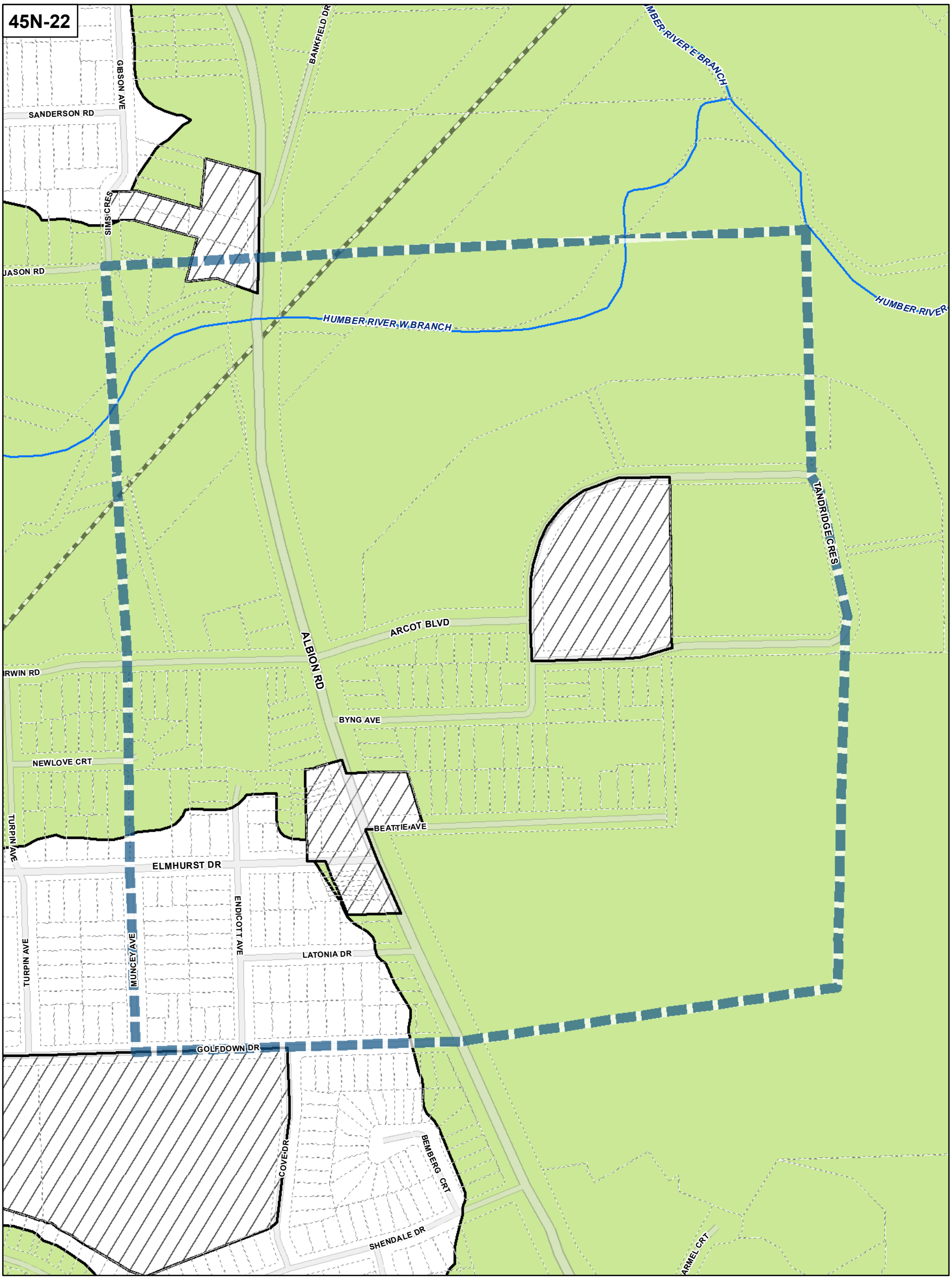

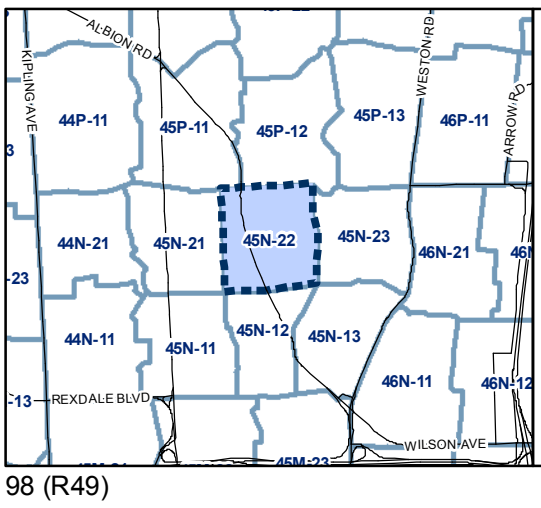

Conservation Overlay

- Area 1
- Area 2

- Map Sheet Boundary
- Properties
- Not Part of This Bylaw

0 20 40 80 120 160 Meters

1:4,000

N

TORONTO City Planning

Conservation Overlay Map

August 2010

Maps must be read together with Zoning Bylaw text

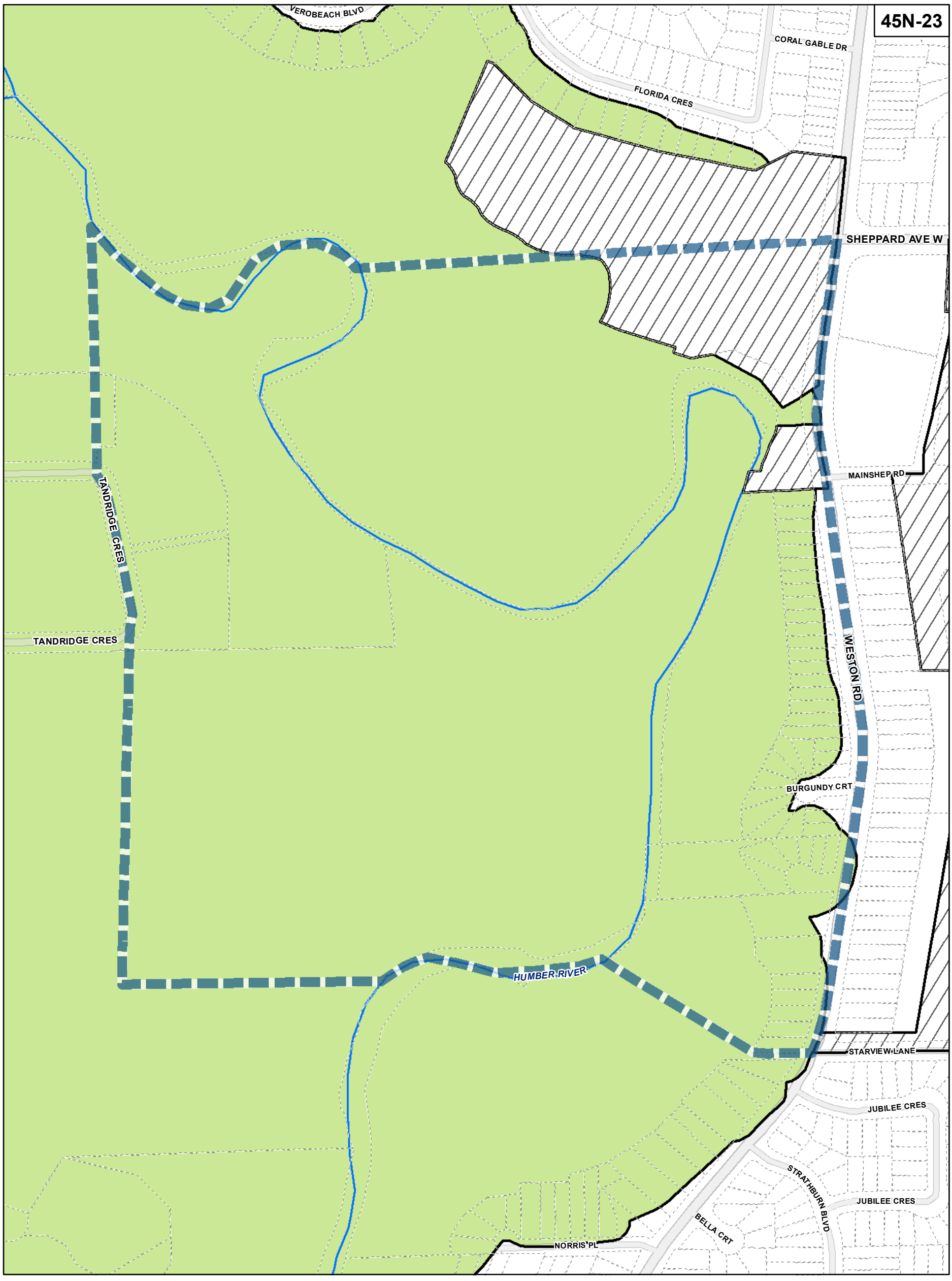

TORONTO City Planning

Conservation Overlay Map

August 2010

Maps must be read together with Zoning Bylaw text

Conservation Overlay

- Area 1
- Area 2

- Map Sheet Boundary
- Properties
- Not Part of This Bylaw

0 20 40 80 120 160 Meters

1:4,000

N

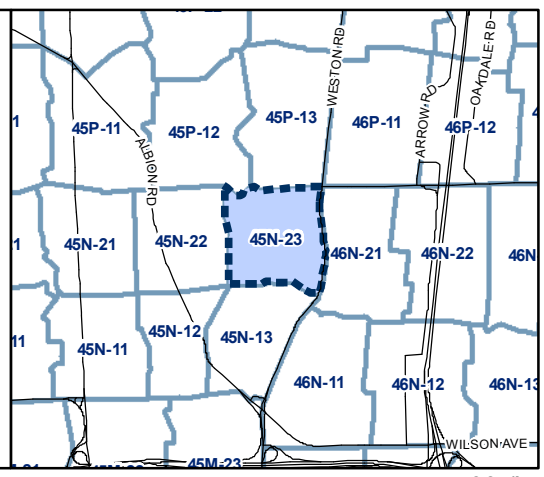

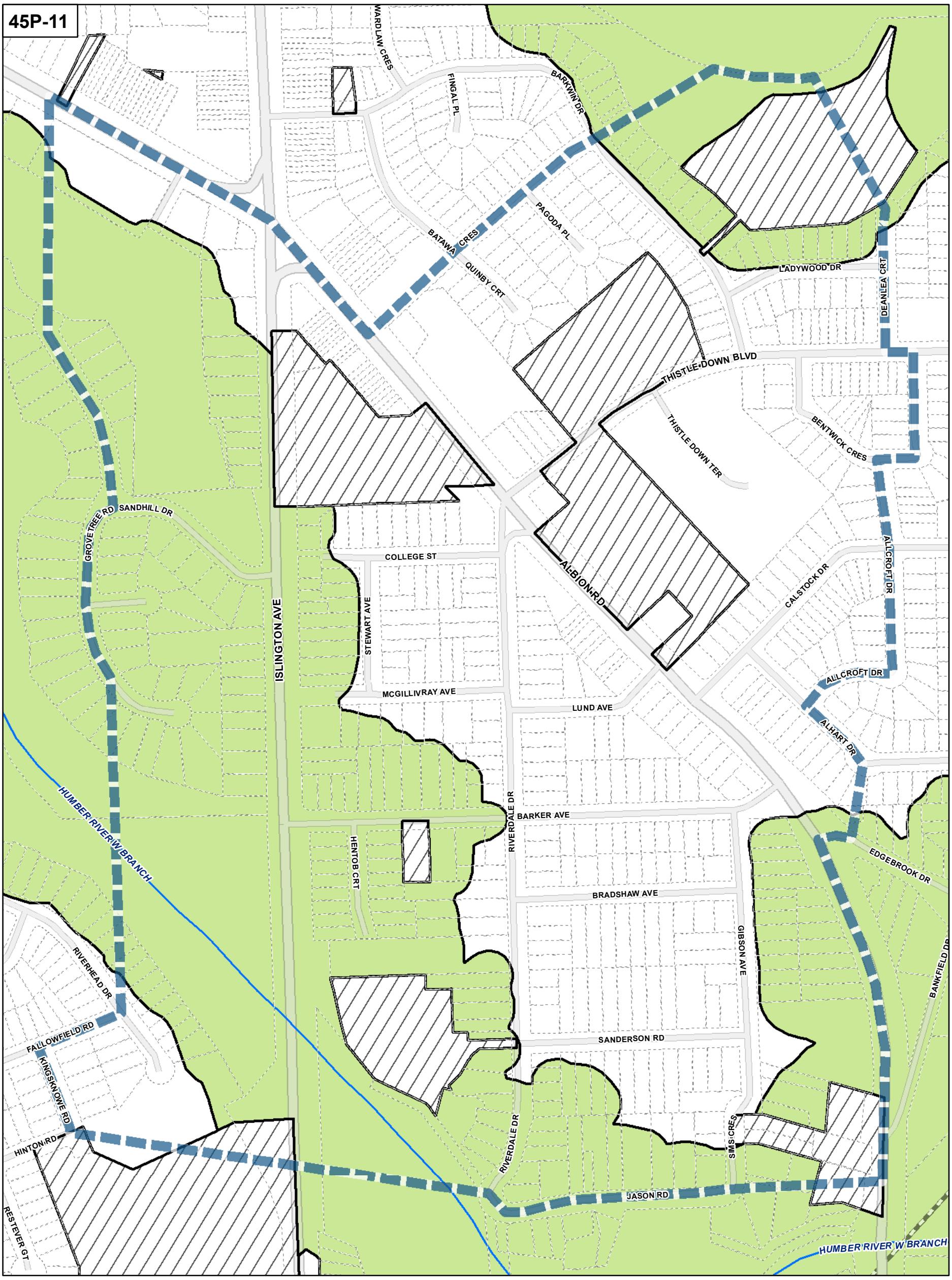

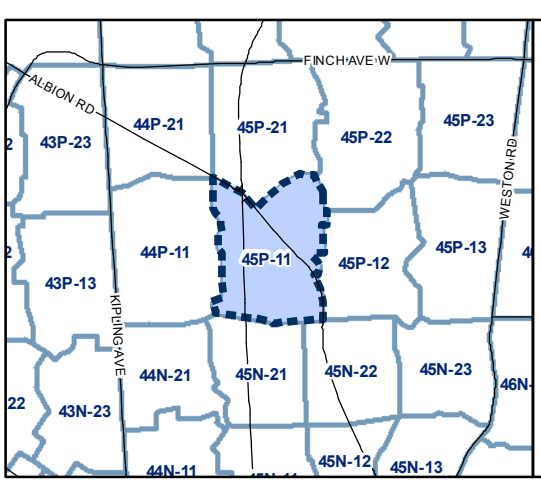

Conservation Overlay

- Area 1
- Area 2

- Map Sheet Boundary
- Properties
- Not Part of This Bylaw

0 20 40 80 120 160 Meters

1:4,000

N

TORONTO City Planning

Conservation Overlay Map

August 2010

Maps must be read together with Zoning Bylaw text

100 (R50)

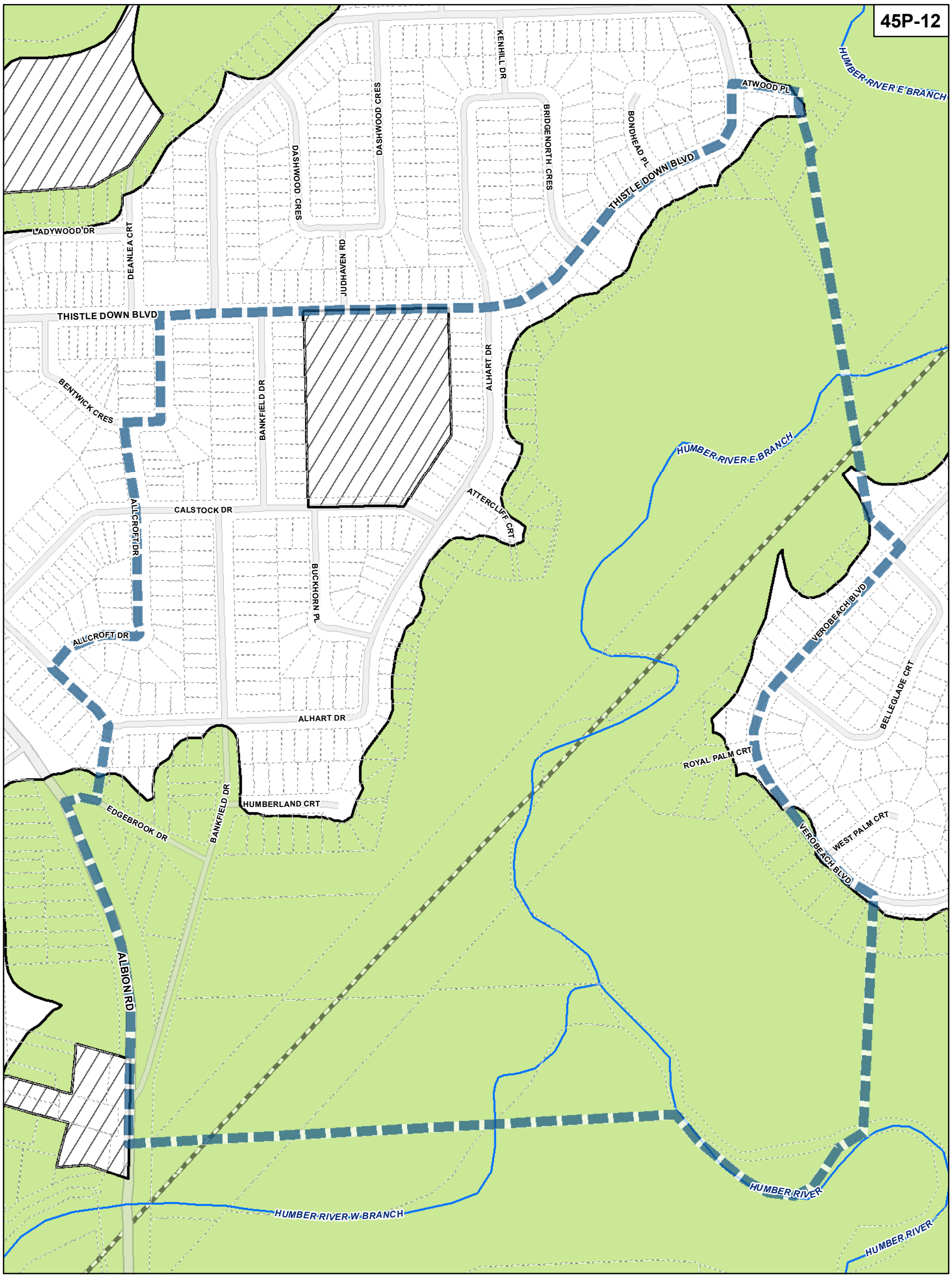

TORONTO City Planning

Conservation Overlay Map

August 2010

Maps must be read together with Zoning Bylaw text

Conservation Overlay

- Area 1
- Area 2

- Map Sheet Boundary
- Properties
- Not Part of This Bylaw

0 20 40 80 120 160 Meters

1:4,000

N

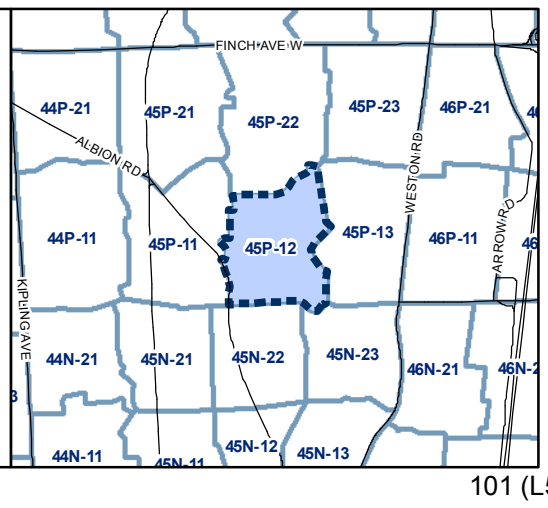

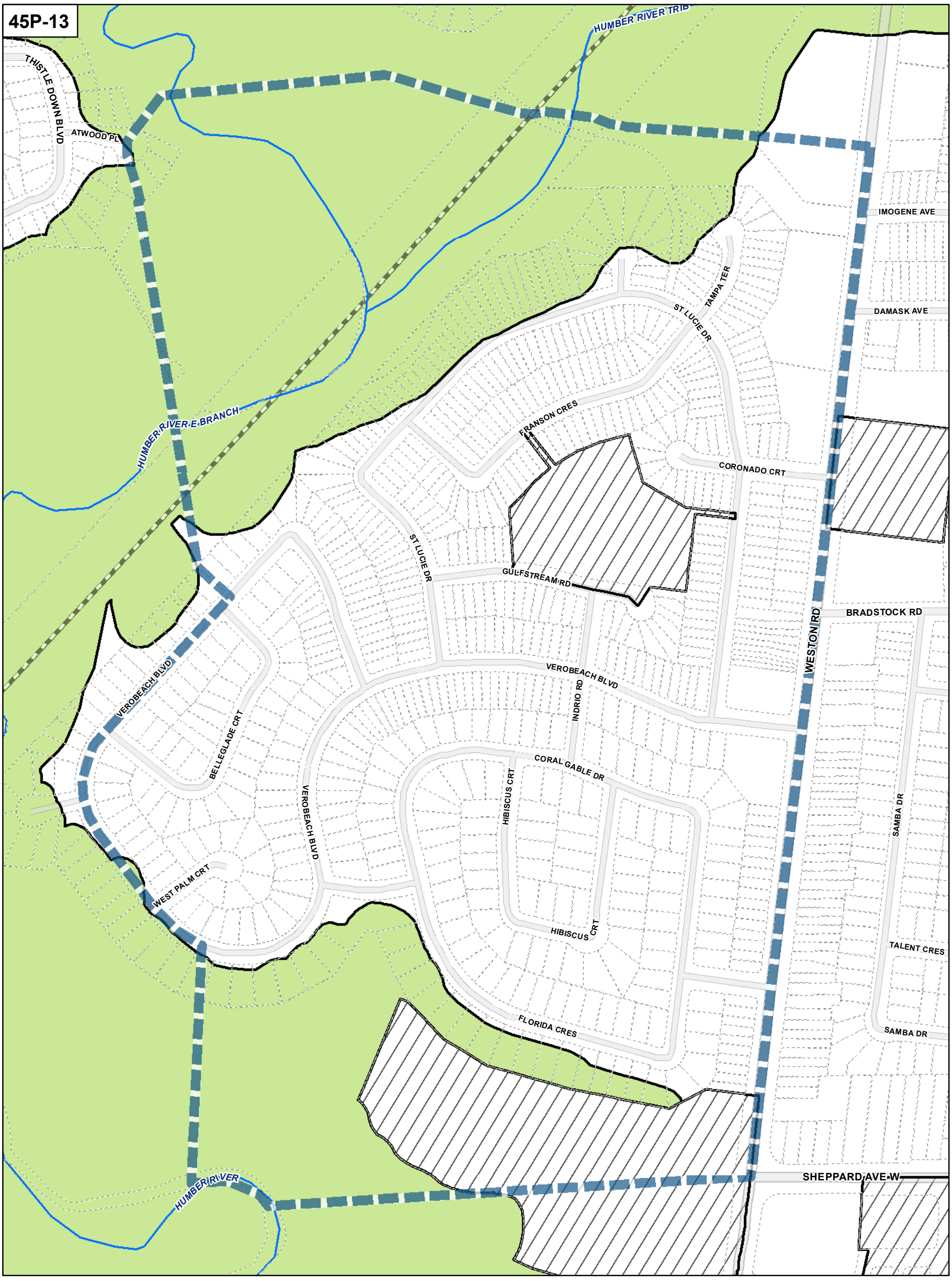

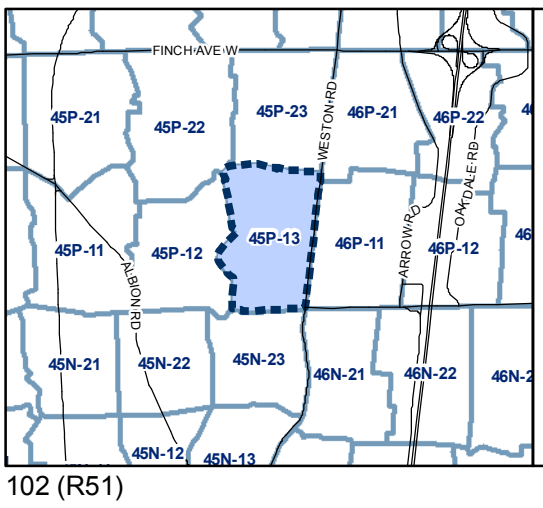

Conservation Overlay

- Area 1
- Area 2

- Map Sheet Boundary
- Properties
- Not Part of This Bylaw

0 20 40 80 120 160 Meters

1:4,000

N

TORONTO City Planning

Conservation Overlay Map

August 2010

Maps must be read together with Zoning Bylaw text

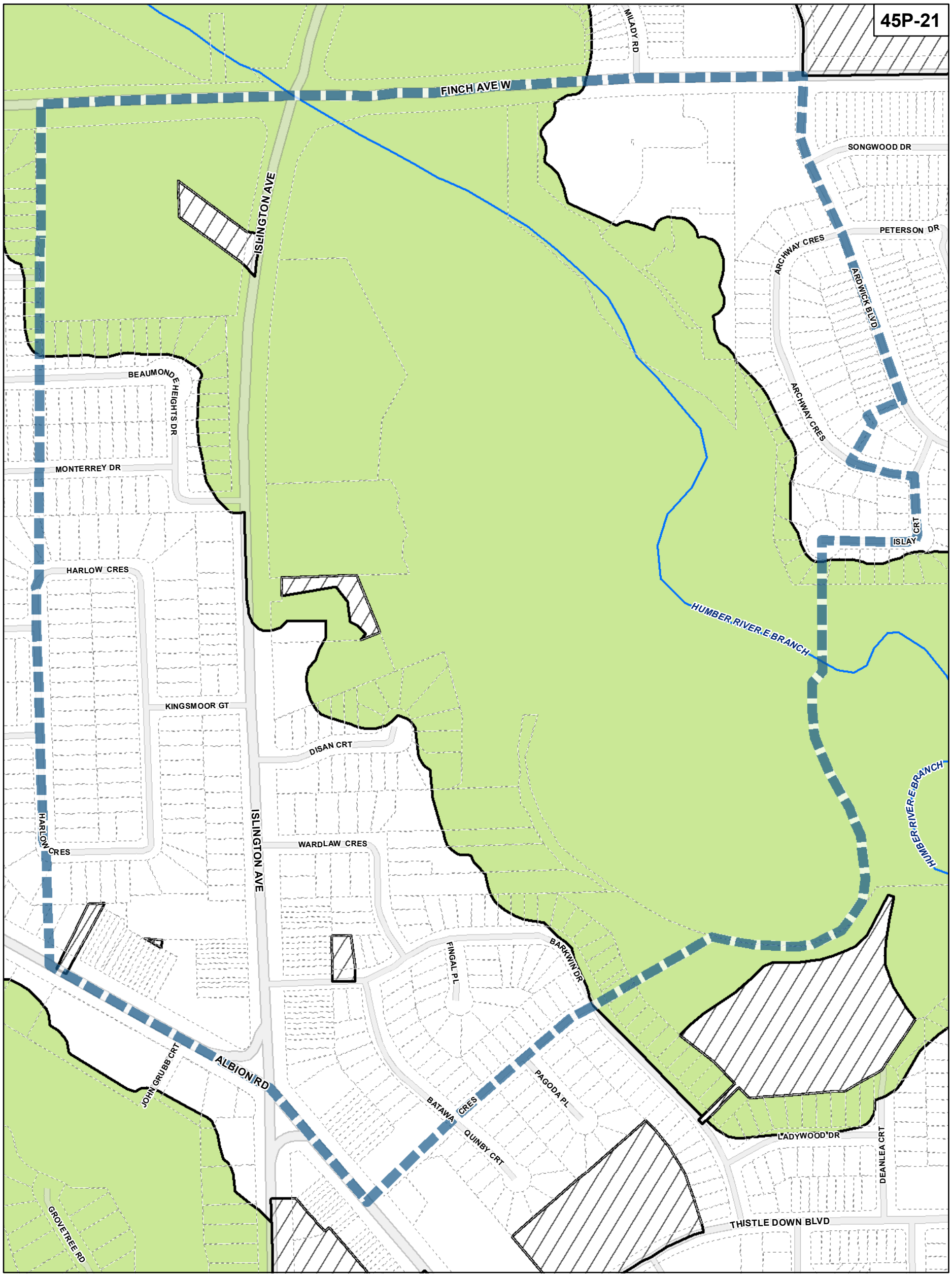

TORONTO City Planning

Conservation Overlay Map

August 2010

Maps must be read together with Zoning Bylaw text

Conservation Overlay

- Area 1
- Area 2

- Map Sheet Boundary
- Properties
- Not Part of This Bylaw

0 20 40 80 120 160 Meters

1:4,000

N

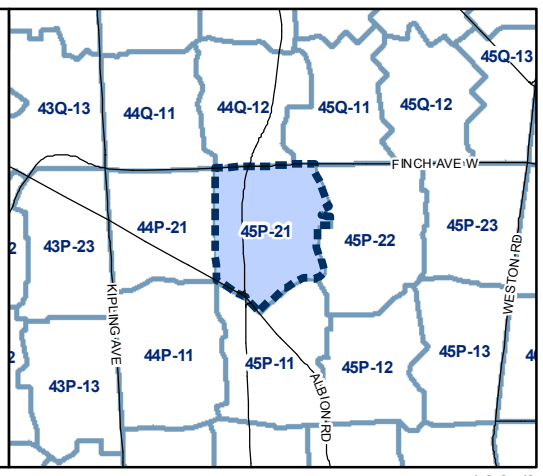

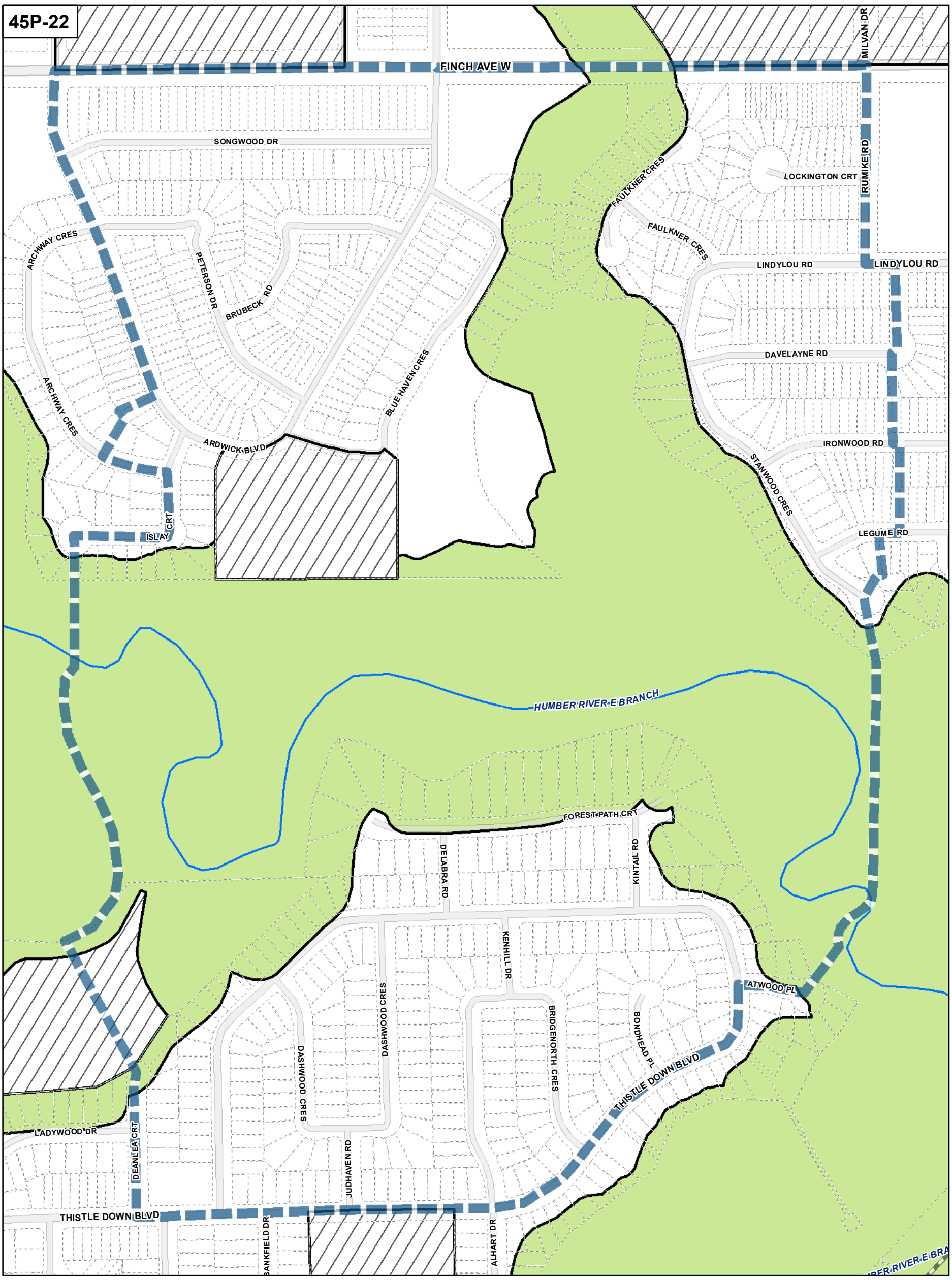

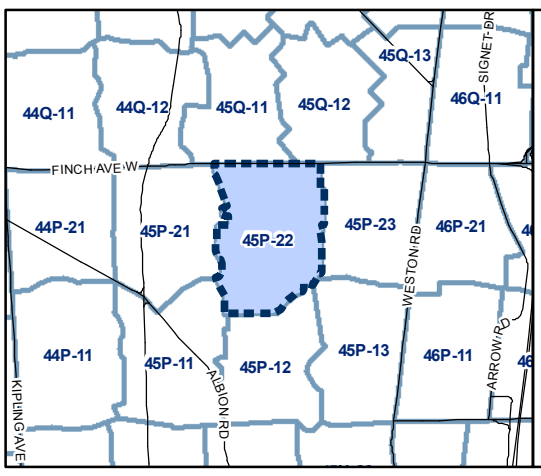

Conservation Overlay

- Area 1
- Area 2

- Map Sheet Boundary
- Properties
- Not Part of This Bylaw

0 20 40 80 120 160 Meters

1:4,000

N

TORONTO City Planning

Conservation Overlay Map

August 2010

Maps must be read together with Zoning Bylaw text

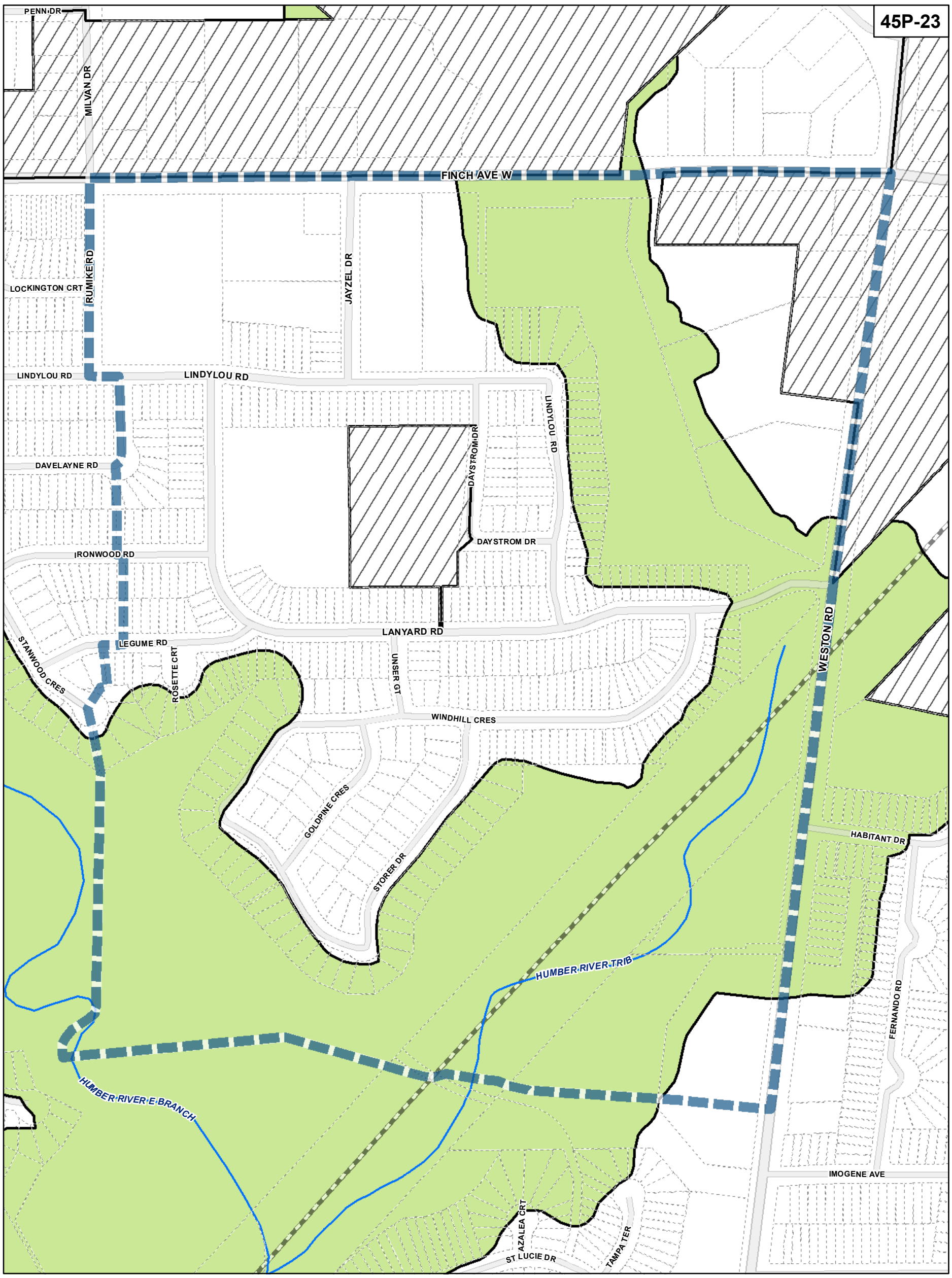

TORONTO City Planning

Conservation Overlay Map

August 2010

Maps must be read together with Zoning Bylaw text

Conservation Overlay

- Area 1
- Area 2

- Map Sheet Boundary
- Properties
- Not Part of This Bylaw

0 20 40 80 120 160 Meters

1:4,000

N

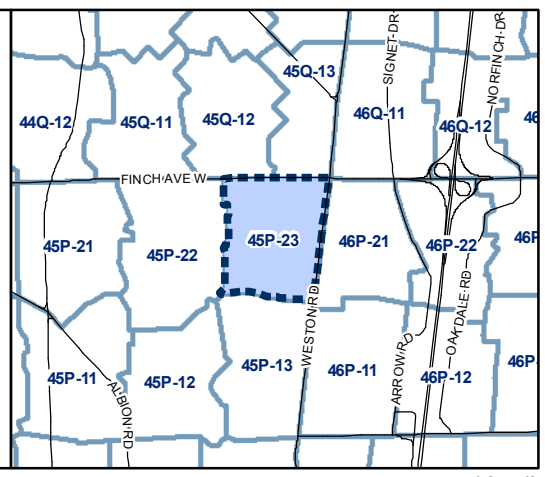

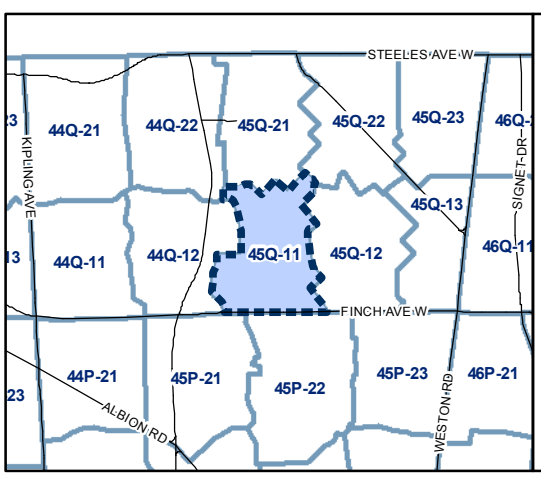

Conservation Overlay

- Area 1
- Area 2

- Map Sheet Boundary
- Properties
- Not Part of This Bylaw

0 20 40 80 120 160 Meters

1:4,000

N

TORONTO City Planning

Conservation Overlay Map

August 2010

Maps must be read together with Zoning Bylaw text

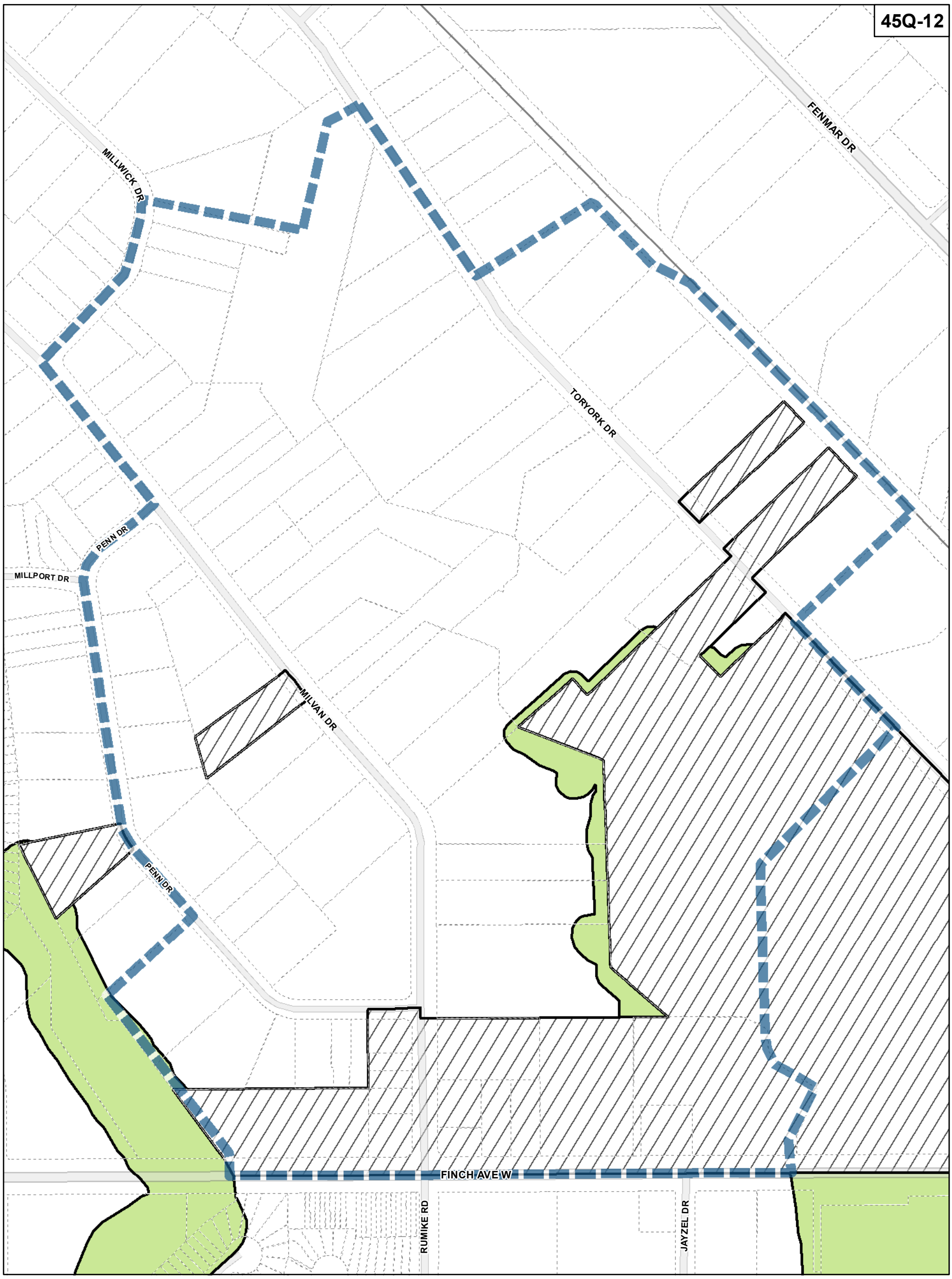

TORONTO City Planning

Conservation Overlay Map

August 2010

Maps must be read together with Zoning Bylaw text

Conservation Overlay

- Area 1
- Area 2

- Map Sheet Boundary
- Properties
- Not Part of This Bylaw

0 20 40 80 120 160 Meters

1:4,000

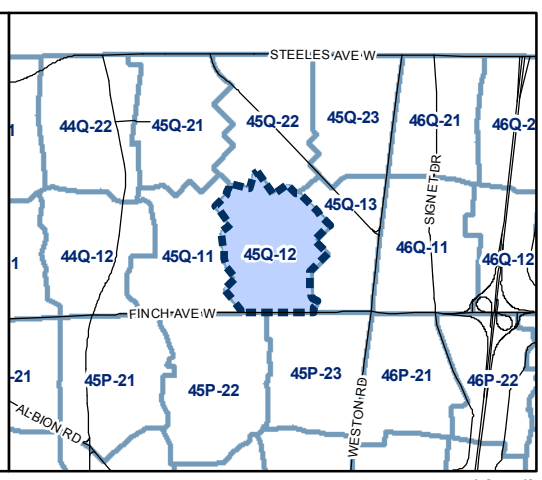

45Q-13

KENHAR DR

KENHAR DR

FENMAR DR

FENMAR DR

WESTON RD

TORYORK DR

FINCH AVE W

JAYZEL DR

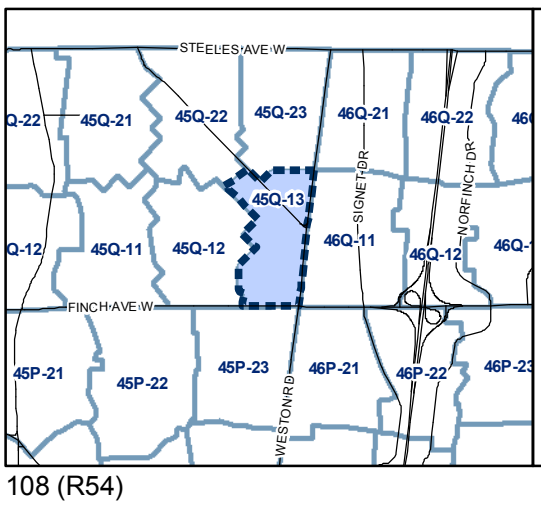

Conservation Overlay

- Area 1
- Area 2

- Map Sheet Boundary
- Properties
- Not Part of This Bylaw

0 20 40 80 120 160 Meters

1:4,000

N

TORONTO City Planning

Conservation Overlay Map

August 2010

Maps must be read together with Zoning Bylaw text