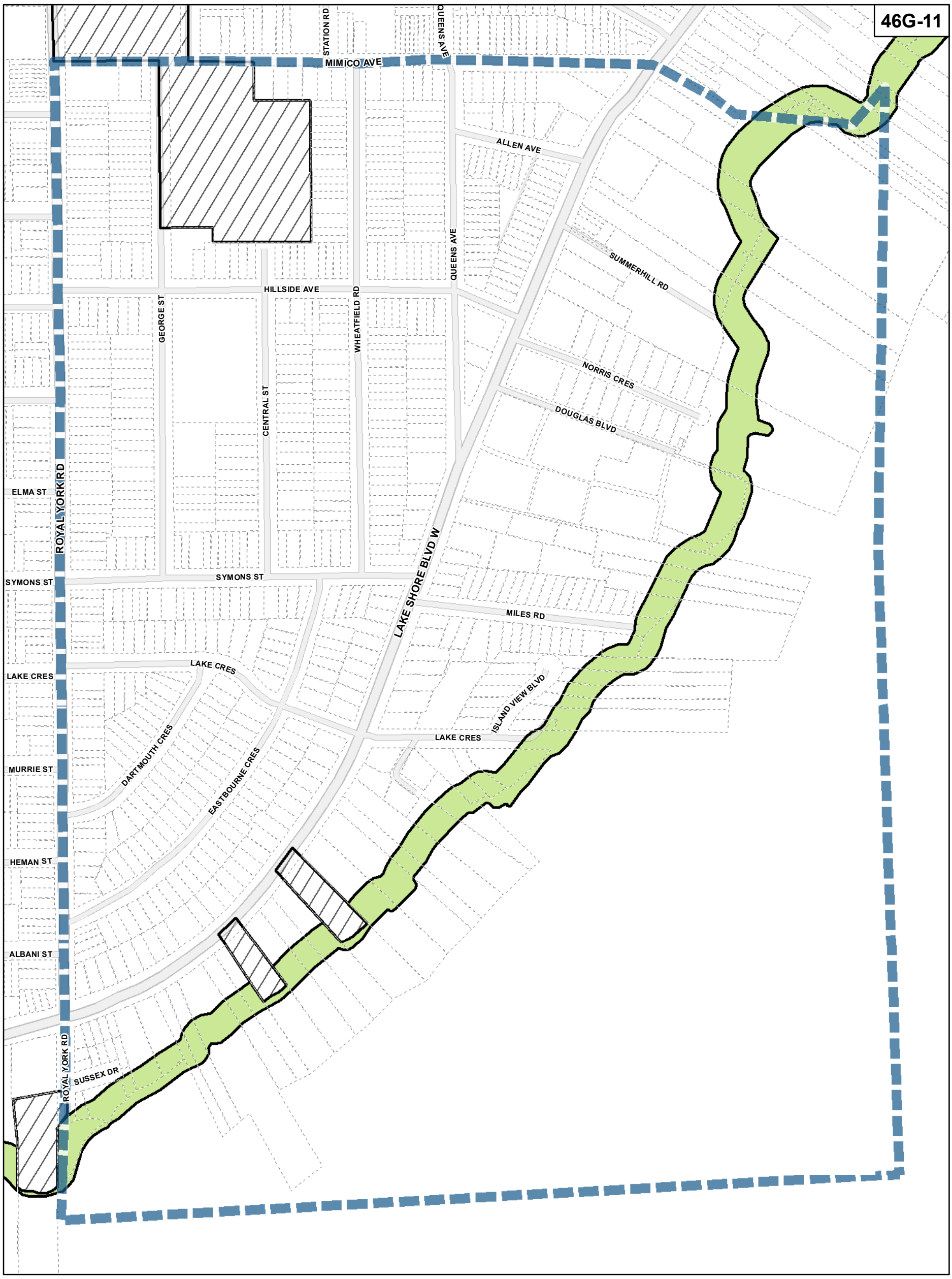

TORONTO City Planning

Conservation Overlay Map

August 2010

Maps must be read together with Zoning Bylaw text

Conservation Overlay

- Area 1
- Area 2

- Map Sheet Boundary
- Properties
- Not Part of This Bylaw

0 20 40 80 120 160 Meters

1:4,000

N

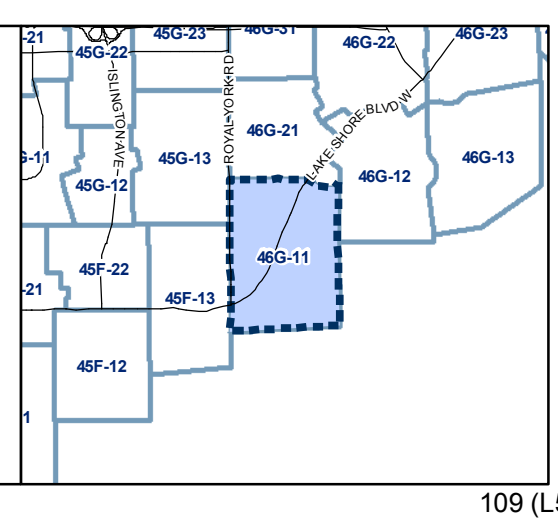

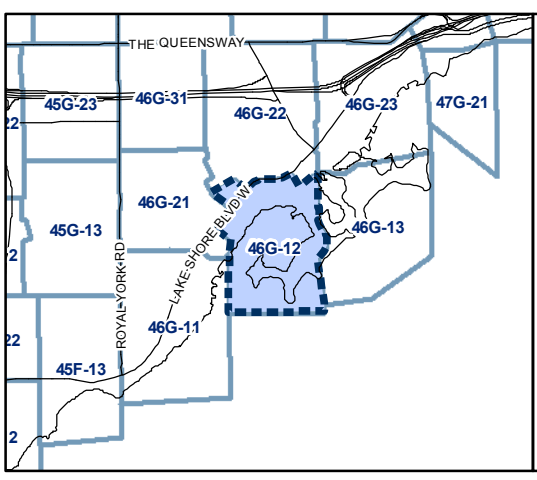

Conservation Overlay

- Area 1
- Area 2

- Map Sheet Boundary
- Properties
- Not Part of This Bylaw

0 20 40 80 120 160 Meters

1:4,000

N

TORONTO City Planning

Conservation Overlay Map

August 2010

Maps must be read together with Zoning Bylaw text

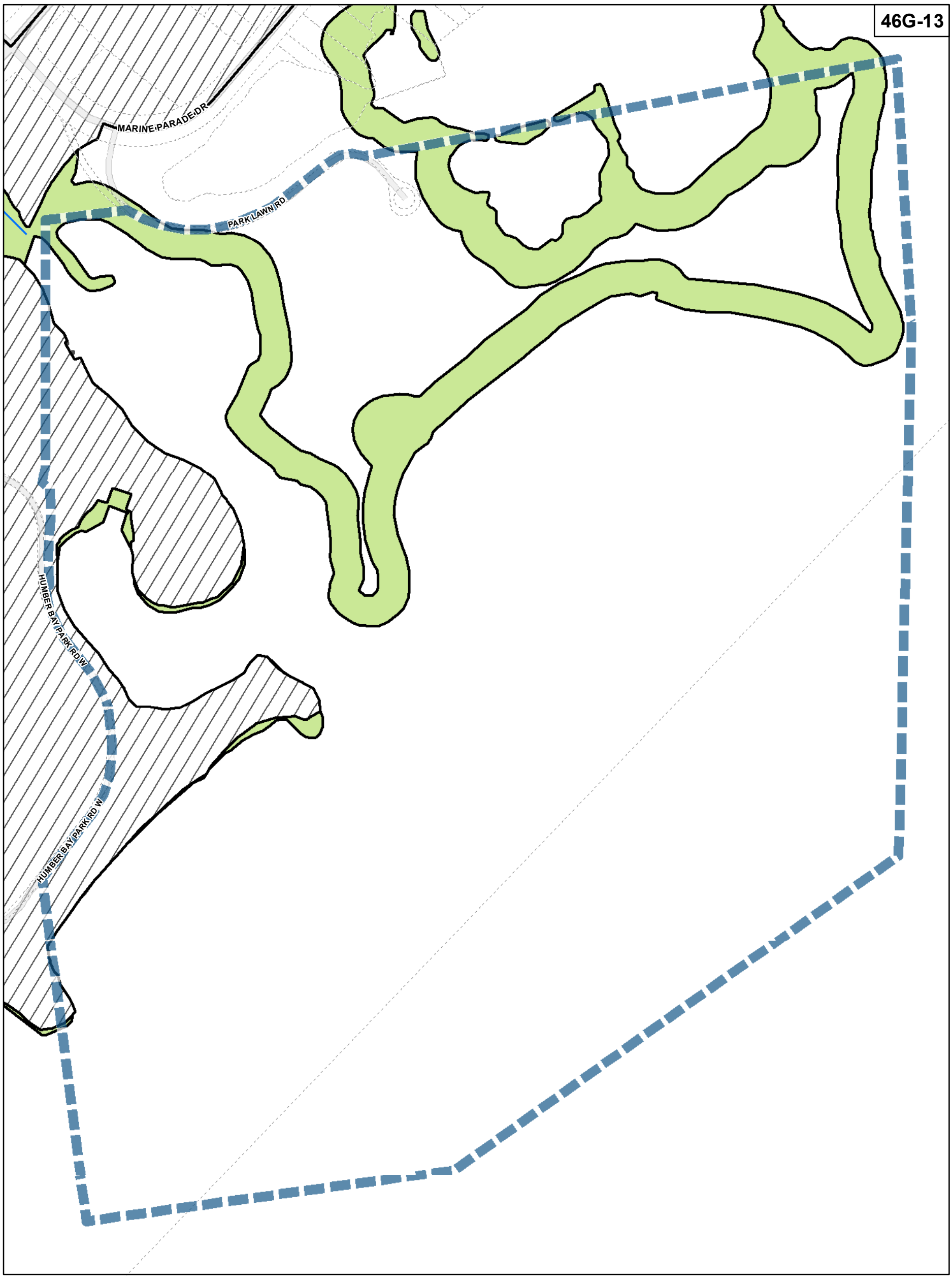

TORONTO City Planning

Conservation Overlay Map

August 2010

Maps must be read together with Zoning Bylaw text

Conservation Overlay

- Area 1
- Area 2

- Map Sheet Boundary
- Properties
- Not Part of This Bylaw

0 20 40 80 120 160 Meters

1:4,000

N

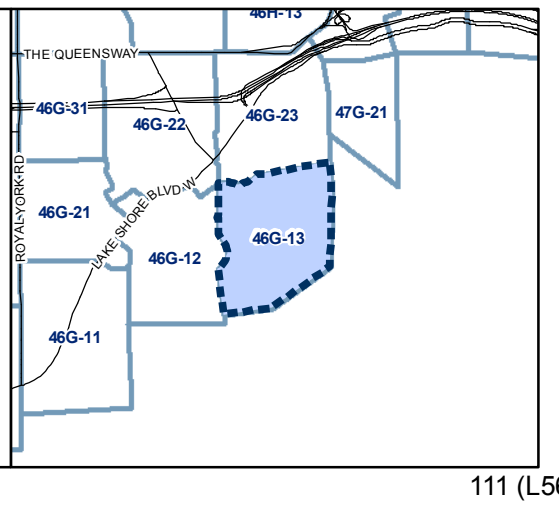

46G-21

ALGOMA ST
MELROSE ST
WESLEY ST
MILTON ST
GRAND AVE
HAY AVE
PORTLAND ST
HARBOURVIEW CRES
BLUEWATER CRT
BUCKINGHAM ST
AUDLEY ST
BURLINGTON ST
SKELTON ST
WINDSOR ST
NEWCASTLE ST
MANCHESTER ST
VICTORIA ST
ALEXANDER ST
BLUE GOOSE ST
CAVELL AVE
ROYAL YORK RD
VICTOR AVE
ALBERT AVE
STANLEY AVE
SUPERIOR AVE
STATION RD
QUEENS AVE
ELIZABETH ST
PRIMROSE AVE
LAKE SHORE BLVD W
MIMICO AVE
ALLEN AVE
GEORGE ST
WHEATFIELD RD
CENTRAL ST
SUMMERHILL RD
HILLSIDE AVE

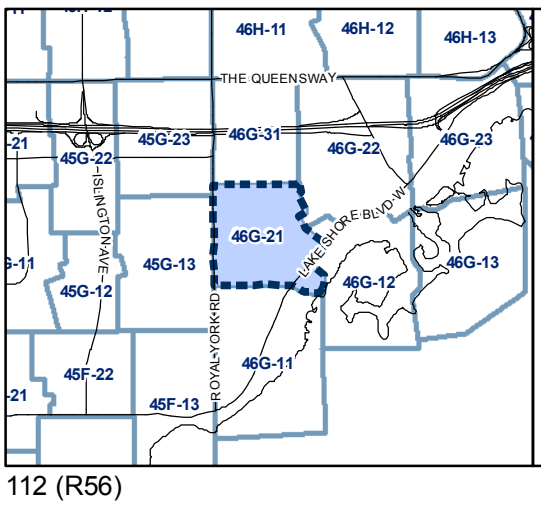

Conservation Overlay

- Area 1
- Area 2

- Map Sheet Boundary
- Properties
- Not Part of This Bylaw

0 20 40 80 120 160 Meters

1:4,000

N

TORONTO City Planning

Conservation Overlay Map

August 2010

Maps must be read together with Zoning Bylaw text

TORONTO City Planning

Conservation Overlay Map

August 2010

Maps must be read together with Zoning Bylaw text

Conservation Overlay

- Area 1
- Area 2

- Map Sheet Boundary
- Properties
- Not Part of This Bylaw

0 20 40 80 120 160 Meters

1:4,000

N

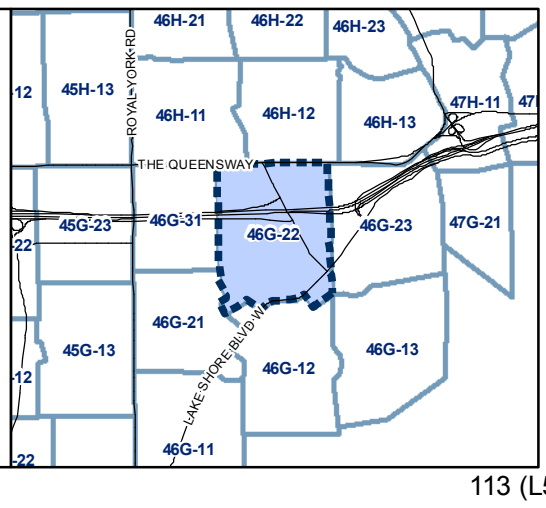

46G-23

STEPHEN DR
HIGH ST
THE QUEENSWAY
THE QUEENSWAY
HUMBER RIVER
F G GARDINER XY W
F G GARDINER XY E
MARINE PARADE DR
PALACE PIER CRT
WATERFRONT DR
LAKE SHORE BLVD W
BROOKERS LANE
MARINE PARADE DR
MIMICO CREEK
PARK LAWN RD

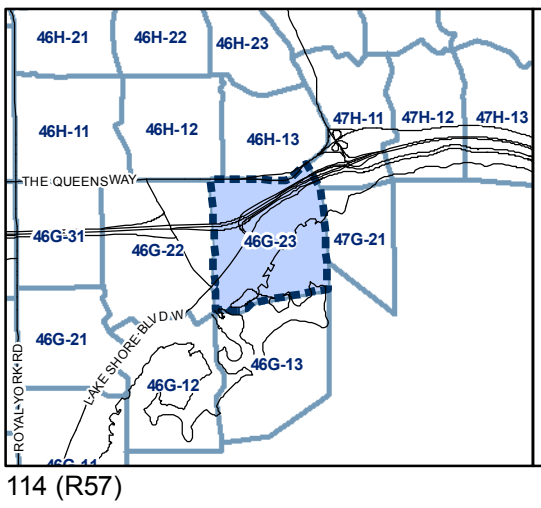

Conservation Overlay

- Area 1
- Area 2

- Map Sheet Boundary
- Properties
- Not Part of This Bylaw

0 20 40 80 120 160 Meters

1:4,000

N

TORONTO City Planning

Conservation Overlay Map

August 2010

Maps must be read together with Zoning Bylaw text

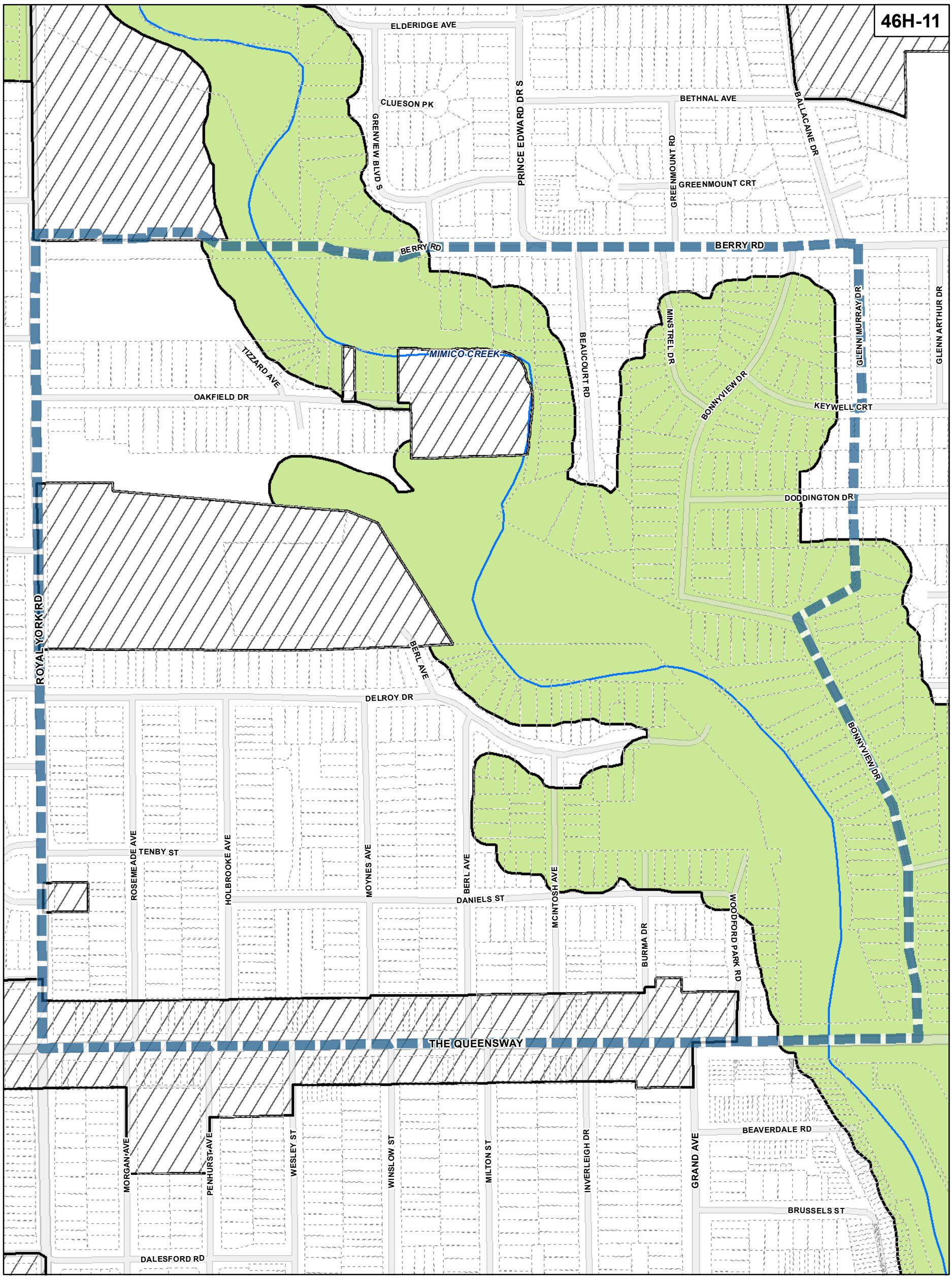

TORONTO City Planning

Conservation Overlay Map

August 2010

Maps must be read together with Zoning Bylaw text

Conservation Overlay

- Area 1
- Area 2

- Map Sheet Boundary
- Properties
- Not Part of This Bylaw

0 20 40 80 120 160 Meters

1:4,000

N

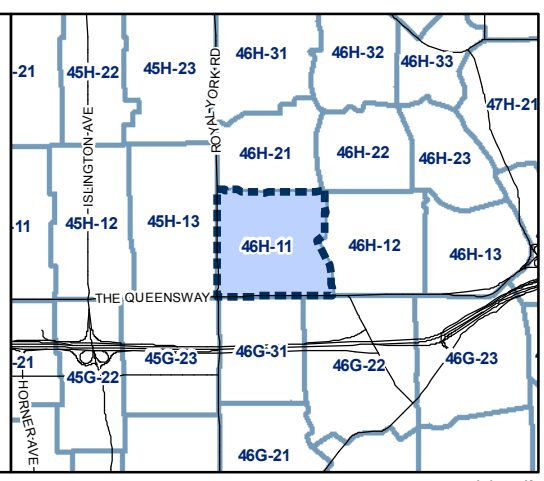

46H-12

BETHNAL AVE
BALLACAINE DR
PARK LAWN RD
BAYSIDE LANE
CROWN HILL PL
STEPHEN DR
BELL MANOR DR
BERRY RD
BERRY RD
BONNY VIEW DR
GLENN MURRAY DR
GLENN ARTHUR DR
KINSDALE LANE
RIVER VALLEY CRES
KINSDALE BLVD
TANGLEWOOD TER
FIESTA LANE
KEYWELL CRT
HEATHERDALE RD
NEWHOLM RD
DODDINGTON DR
CLOVERHILL RD
STEPHEN DR
PARK LANE
CANNON RD
PARK LAWN RD
STEPHEN MEWS
WANISKA AVE
WANISKA AVE
WANISKA AVE
GUTHRIE AVE
FRANCES AVE
WHITWORTH AVE
HIGH ST
LORNE AVE
ALDGATE AVE
SMITHFIELD DR
BONNYVIEW DR
RINGLEY AVE
MIMICO CREEK
STEPHEN DR
THE QUEENSWAY
BEAVERDALE RD
PARK LAWN RD
BRUSSELS ST

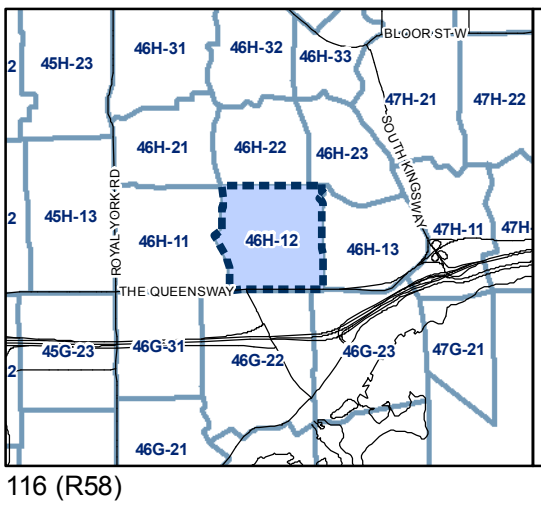

Conservation Overlay

- Area 1
- Area 2

- Map Sheet Boundary
- Properties
- Not Part of This Bylaw

0 20 40 80 120 160 Meters

1:4,000

N

TORONTO City Planning

Conservation Overlay Map

August 2010

Maps must be read together with Zoning Bylaw text

TORONTO City Planning

Conservation Overlay Map

August 2010

Maps must be read together with Zoning Bylaw text

Conservation Overlay

- Area 1
- Area 2

- Map Sheet Boundary
- Properties
- Not Part of This Bylaw

0 20 40 80 120 160 Meters

1:4,000

N

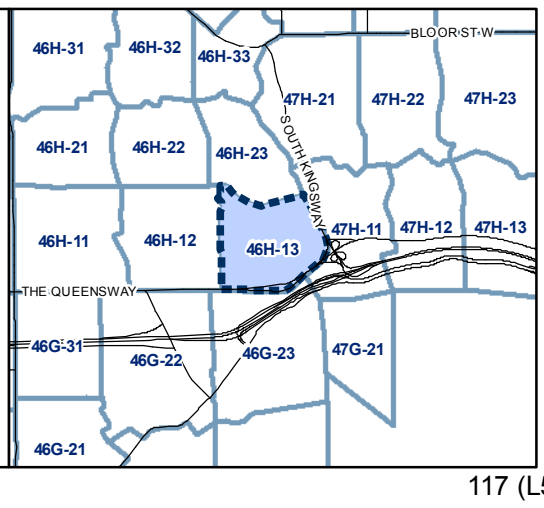

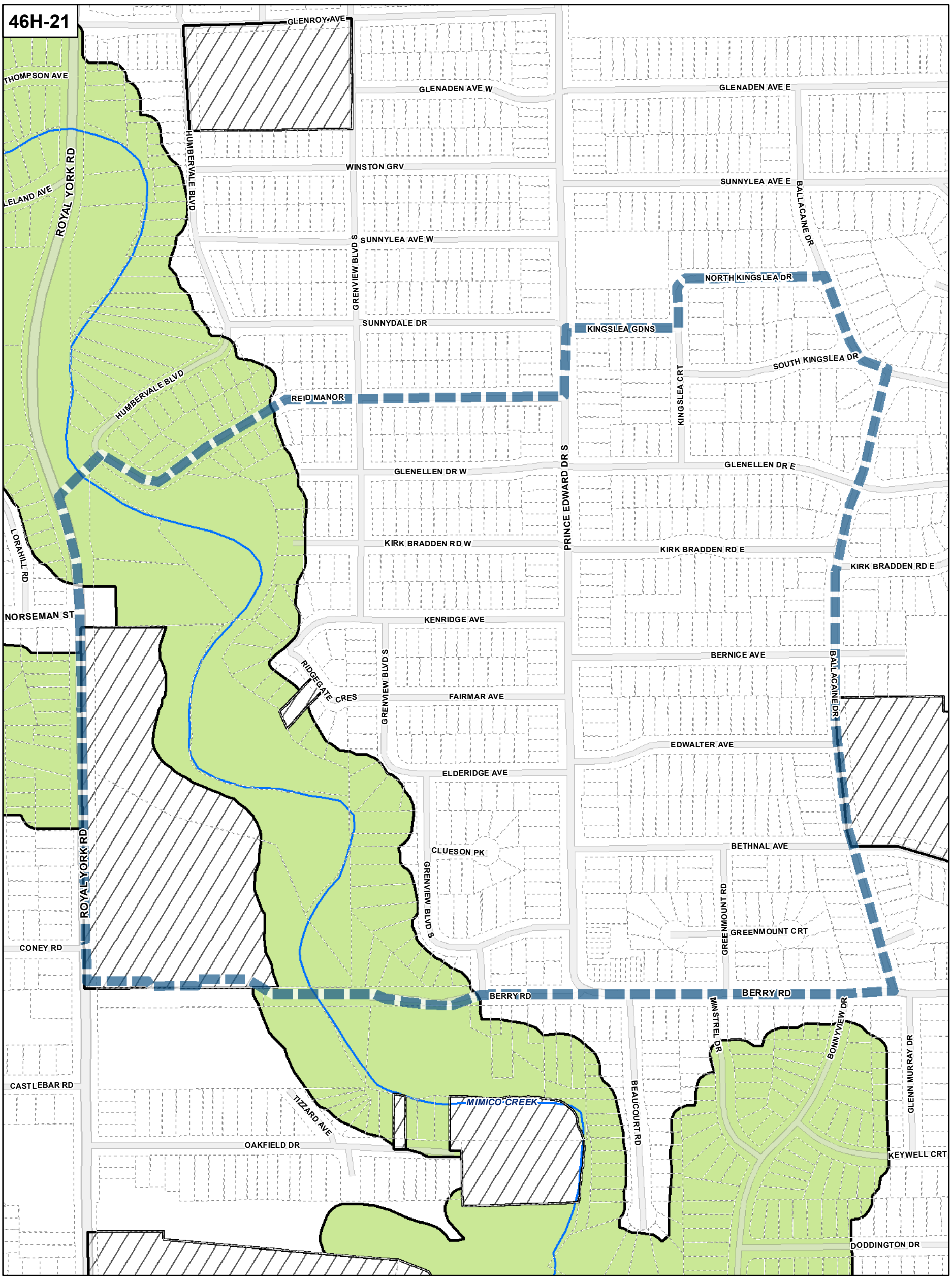

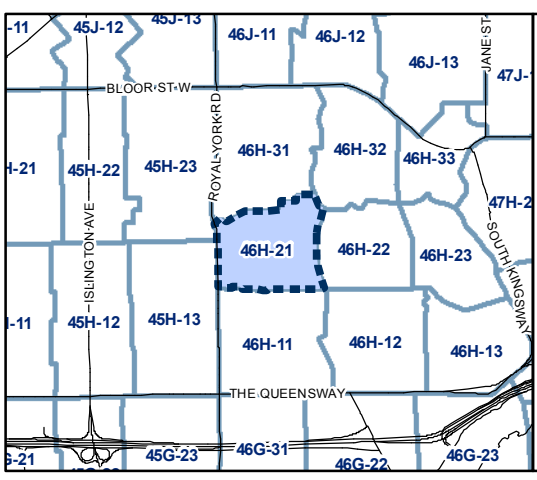

Conservation Overlay

- Area 1
- Area 2

- Map Sheet Boundary
- Properties
- Not Part of This Bylaw

0 20 40 80 120 160 Meters

1:4,000

N

TORONTO City Planning

Conservation Overlay Map

August 2010

Maps must be read together with Zoning Bylaw text

TORONTO City Planning

Conservation Overlay Map

August 2010

Maps must be read together with Zoning Bylaw text

Conservation Overlay

- Area 1
- Area 2

- Map Sheet Boundary
- Properties
- Not Part of This Bylaw

0 20 40 80 120 160 Meters

1:4,000

N

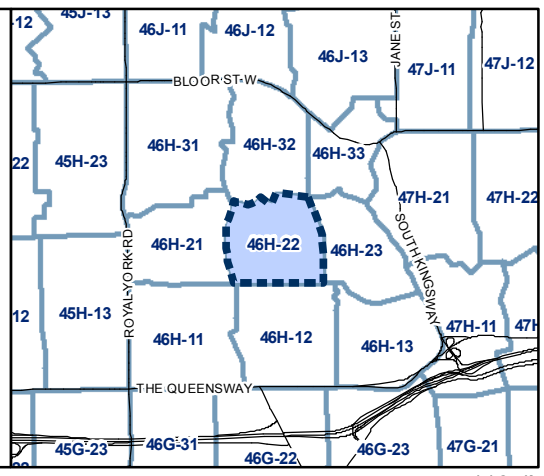

46H-23

VERBENA AVE
HAZELBRAE RD
ARMADALE AVE
WILLARD GDNS
SUNNYBROOK RD
ARMADALE AVE
RAMBERT CRES
MORNINGSIDE AVE
MORNINGSIDE AVE
SOUTH KINGSWAY
EASSON AVE
WORTHINGTON CRES
BRULE GDNS
BRULE CRES
BRULE CRES
RIVERSIDE DR
MOSSOM PL
RIVERSIDE TRL
RIVERSIDE TRL
HUMBER RIVER
RIVERSIDE DR
RIVERSIDE DR
RIVERSIDE DR
RIVERSIDE CRES
RIVERWOOD PKWY
STEPHEN DR
BERRY RD
BERRY RD
KINSDALE BLVD
RIVER VALLEY CRES
STONEGATE RD
FIESTA LANE
TANGLEWOOD TER
TRILLIUM TER
NEWHOLM RD
STEPHEN DR
CLOVERHILL RD
RIVERSIDE DR

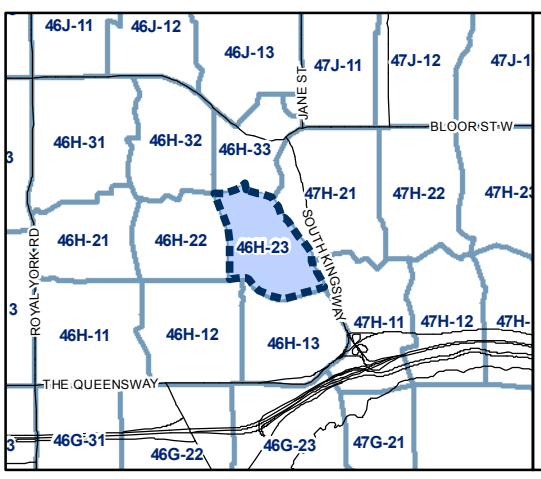

Conservation Overlay

- Area 1
- Area 2

- Map Sheet Boundary
- Properties
- Not Part of This Bylaw

0 20 40 80 120 160 Meters

1:4,000

N

TORONTO City Planning

Conservation Overlay Map

August 2010

Maps must be read together with Zoning Bylaw text

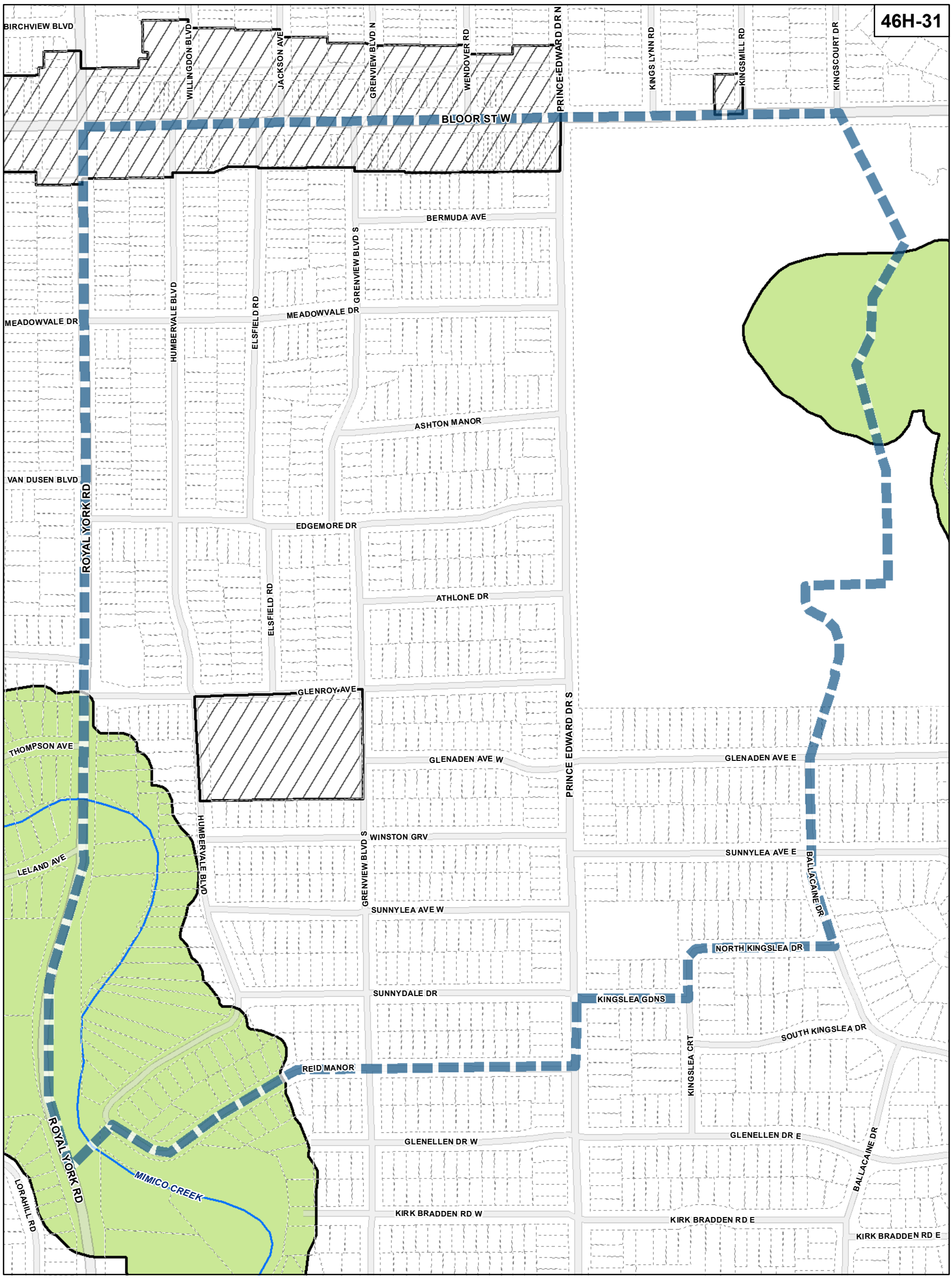

TORONTO City Planning

Conservation Overlay Map

August 2010

Maps must be read together with Zoning Bylaw text

Conservation Overlay

- Area 1
- Area 2

- Map Sheet Boundary
- Properties
- Not Part of This Bylaw

0 20 40 80 120 160 Meters

1:4,000

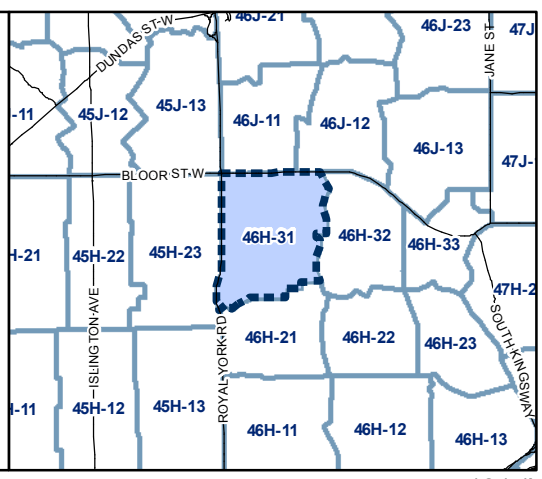

46H-32

HUMBER RIVER
KINGS MILL RD
KINGSCOURT DR
THE KINGSWAY
OLD MILL RD
OLD MILL RD
BLOOR ST W
OLD MILL TER
OLD MILL TRL
OLD MILL TER
GLENADEN AVE E
HAZELRIDGE DR
SUNNYLEA AVE E
BALLACAINE DR
RIVERWOOD PKWY
NORTH KINGSLEA DR
BREEZEWOOD DR
IVY LEA CRES
WOODWAY TRL
SOUTH KINGSLEA DR
KINGSLEA CRT
BALLACAINE DR
PARK LAWN RD
RIVERWOOD PKWY
HUMBER RIVER
GLENELLEN DR E
KIRK BRADDEN RD E
KIRK BRADDEN RD E

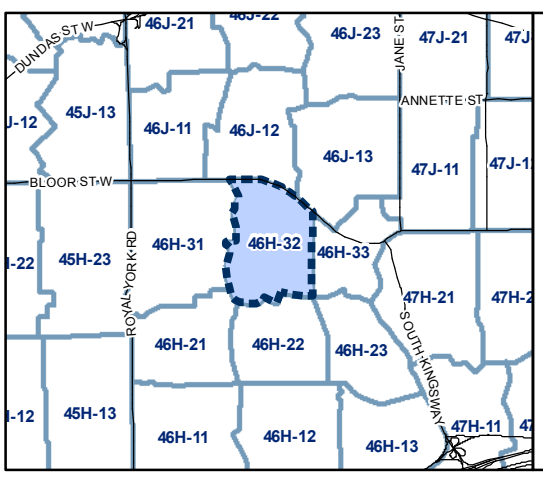

Conservation Overlay

- Area 1
- Area 2

- Map Sheet Boundary
- Properties
- Not Part of This Bylaw

0 20 40 80 120 160 Meters

1:4,000

N

TORONTO City Planning

Conservation Overlay Map

August 2010

Maps must be read together with Zoning Bylaw text

TORONTO City Planning

Conservation Overlay Map

August 2010

Maps must be read together with Zoning Bylaw text

Conservation Overlay

- Area 1
- Area 2

- Map Sheet Boundary
- Properties
- Not Part of This Bylaw

0 20 40 80 120 160 Meters

1:4,000

N

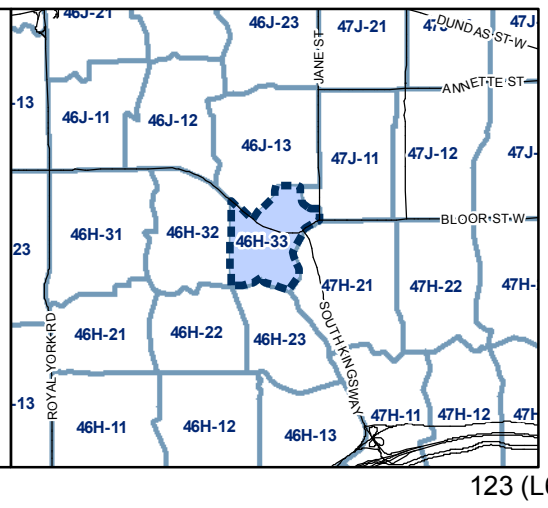

46J-12

BANNON AVE
WALFORD RD
ELLIOTT AVE
KINGSWAY CRES
WOODHAVEN HTS
SUN VALLEY DR
SIDFORD CRT
PASADENA GDNS
ST MARKS RD
QUEEN ANNE RD
KINGSGARDEN RD
KINGSWAY CRES
QUEEN MARYS DR
BABY POINT RD
STRATH AVE
BABY POINT TER
LE STRANGE PL
BABY POINT CRES
LANGMUIR CRES
ORCHARD CREST RD
HUMBERVIEW RD
KINGS LYNN RD
THE KINGSWAY
KING GEORGES RD
HUMBER RIVER
KINGS LYNN RD
KINGSMILL RD
KINGSCOURT DR
OLD MILL RD
OLD MILL RD
BLOOR ST W
OLD MILL TER
OLD MILL TRL
OLD MILL TER

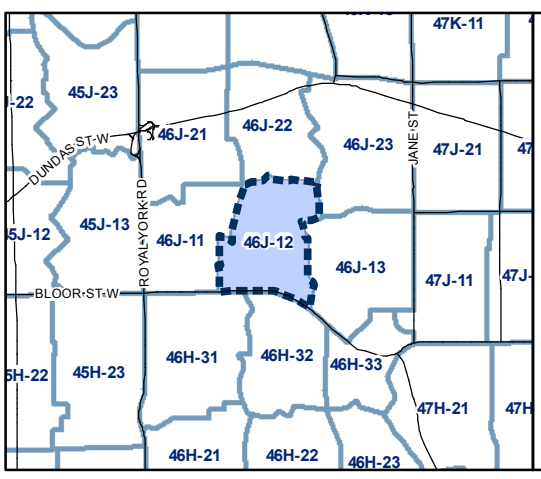

Conservation Overlay

- Area 1
- Area 2

- Map Sheet Boundary
- Properties
- Not Part of This Bylaw

0 20 40 80 120 160 Meters

1:4,000

N

TORONTO City Planning

Conservation Overlay Map

August 2010

Maps must be read together with Zoning Bylaw text

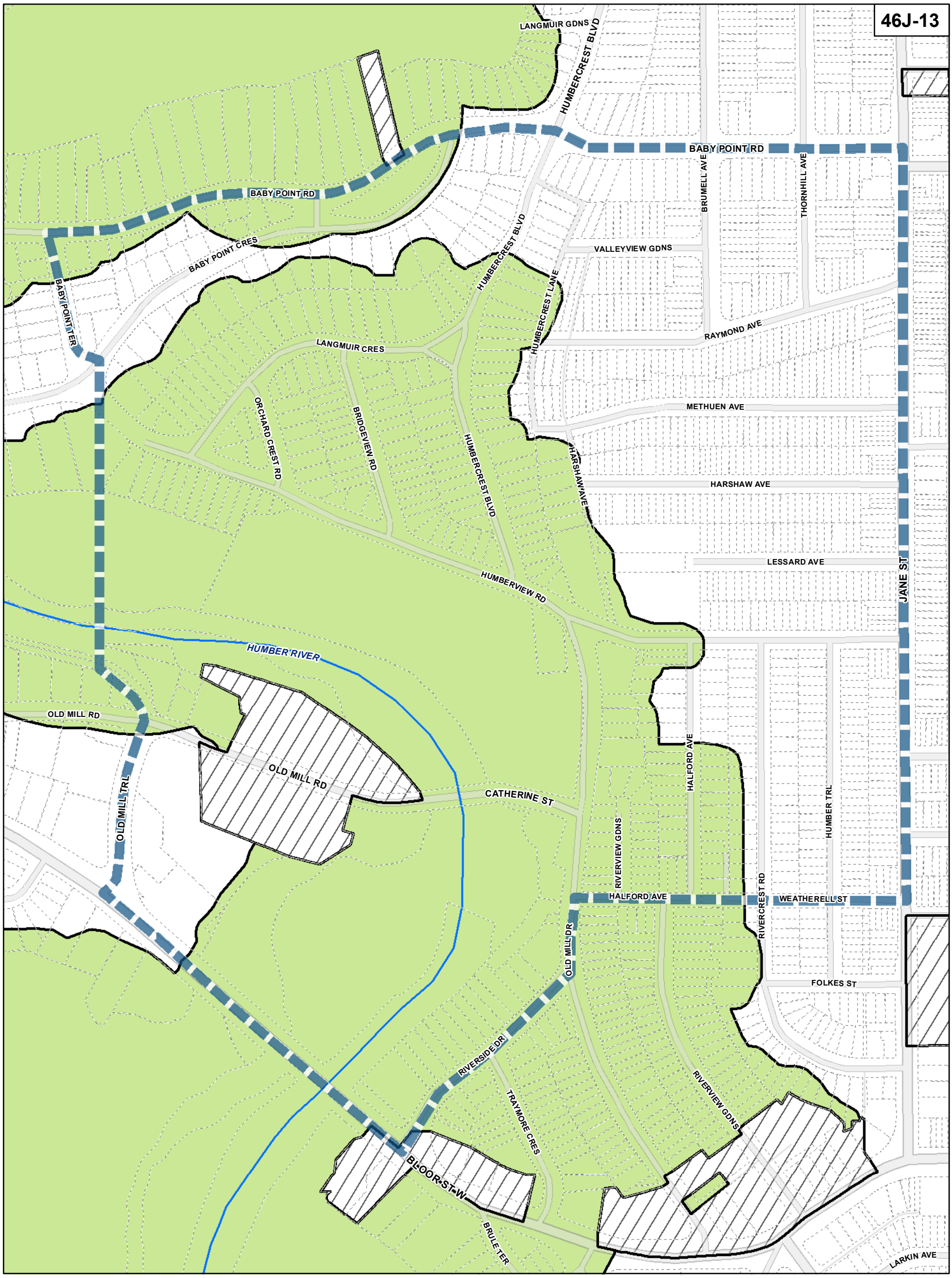

TORONTO City Planning

Conservation Overlay Map

August 2010

Maps must be read together with Zoning Bylaw text

Conservation Overlay

- Area 1
- Area 2

- Map Sheet Boundary
- Properties
- Not Part of This Bylaw

0 20 40 80 120 160 Meters

1:4,000

N

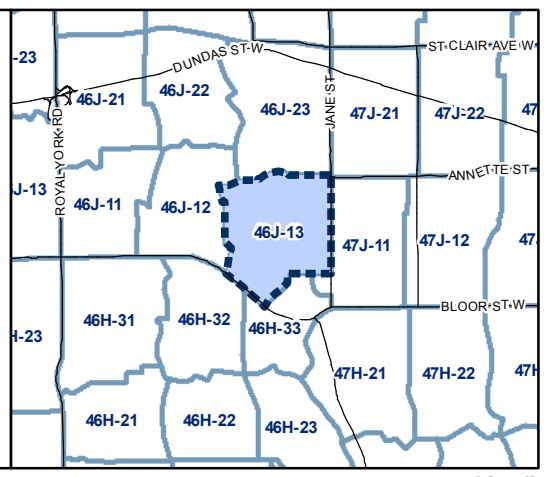

46J-21

ASHLEY PARK RD
ASHLEY RD
ASHLEY PARK RD
HUMBER RIVER
STRATH HUMBER CRT
LAMBETH RD
ROYAL YORK CRT
CANTERBURY CRES
DUNDAS ST W
DUNDAS W ROYAL YORK N RAMP
OLD DUNDAS ST
KINGSWAY CRES
BROWNSTONE LANE
EARLINGTON AVE
THORNDALE AVE
ROYAL YORK RD
GOVERNMENT RD
GOVERNMENT RD
MCCLINCHY AVE
MARQUIS AVE
ELLIOTT AVE
WESTROSE AVE
MARQUIS AVE
WALFORD RD
HYLAND AVE
STRATH AVE
SHAND AVE
DUNEDIN DR
PRINCE EDWARD DR N
BANNON AVE
VALIANT RD
USHER AVE
BANNON AVE
CRAIK RD
THE KINGSWAY
QUEEN ANNE RD
QUEEN ANNE RD
MELLOR RD
PRINCETON RD
KINGSGARDEN RD
KINGSWAY CRES
KINGSGROVE BLVD
KINGSGROVE BLVD
KINGSGROVE BLVD
STRATH AVE
QUEEN MARYS DR
WILLINGDON BLVD

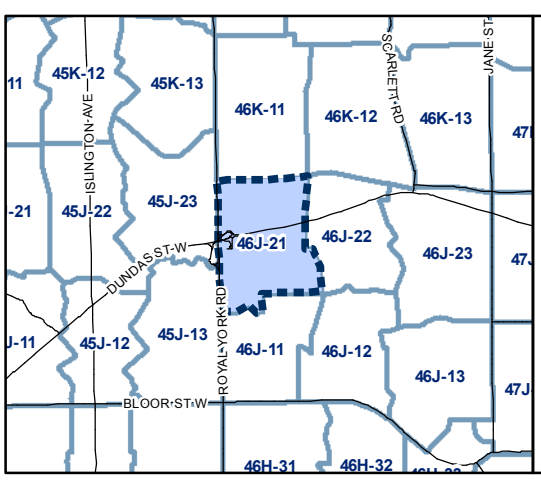

Conservation Overlay

- Area 1
- Area 2

- Map Sheet Boundary
- Properties
- Not Part of This Bylaw

0 20 40 80 120 160 Meters

1:4,000

N

TORONTO City Planning

Conservation Overlay Map

August 2010

Maps must be read together with Zoning Bylaw text

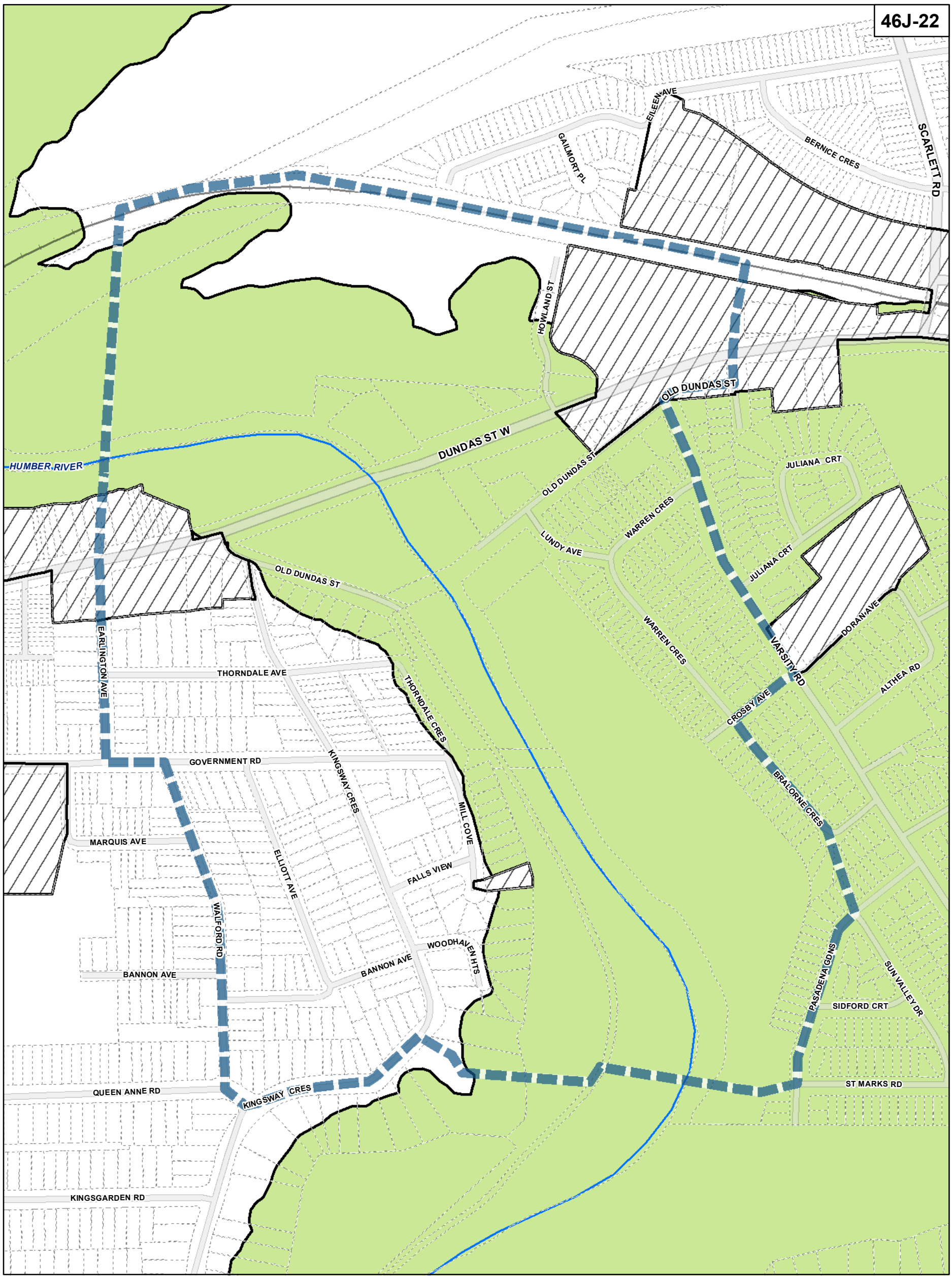

TORONTO City Planning

Conservation Overlay Map

August 2010

Maps must be read together with Zoning Bylaw text

Conservation Overlay

- Area 1
- Area 2

- Map Sheet Boundary
- Properties
- Not Part of This Bylaw

0 20 40 80 120 160 Meters

1:4,000

N

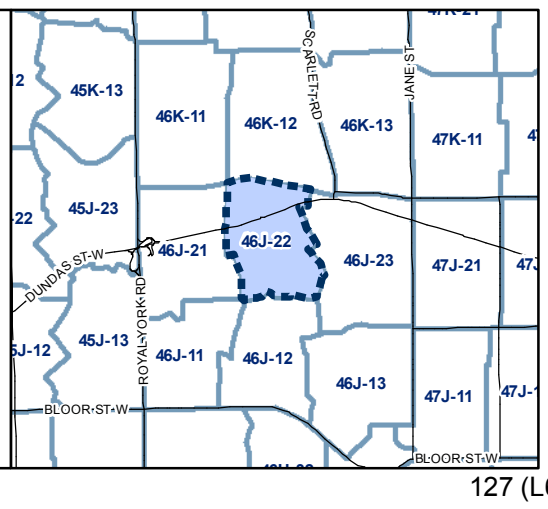

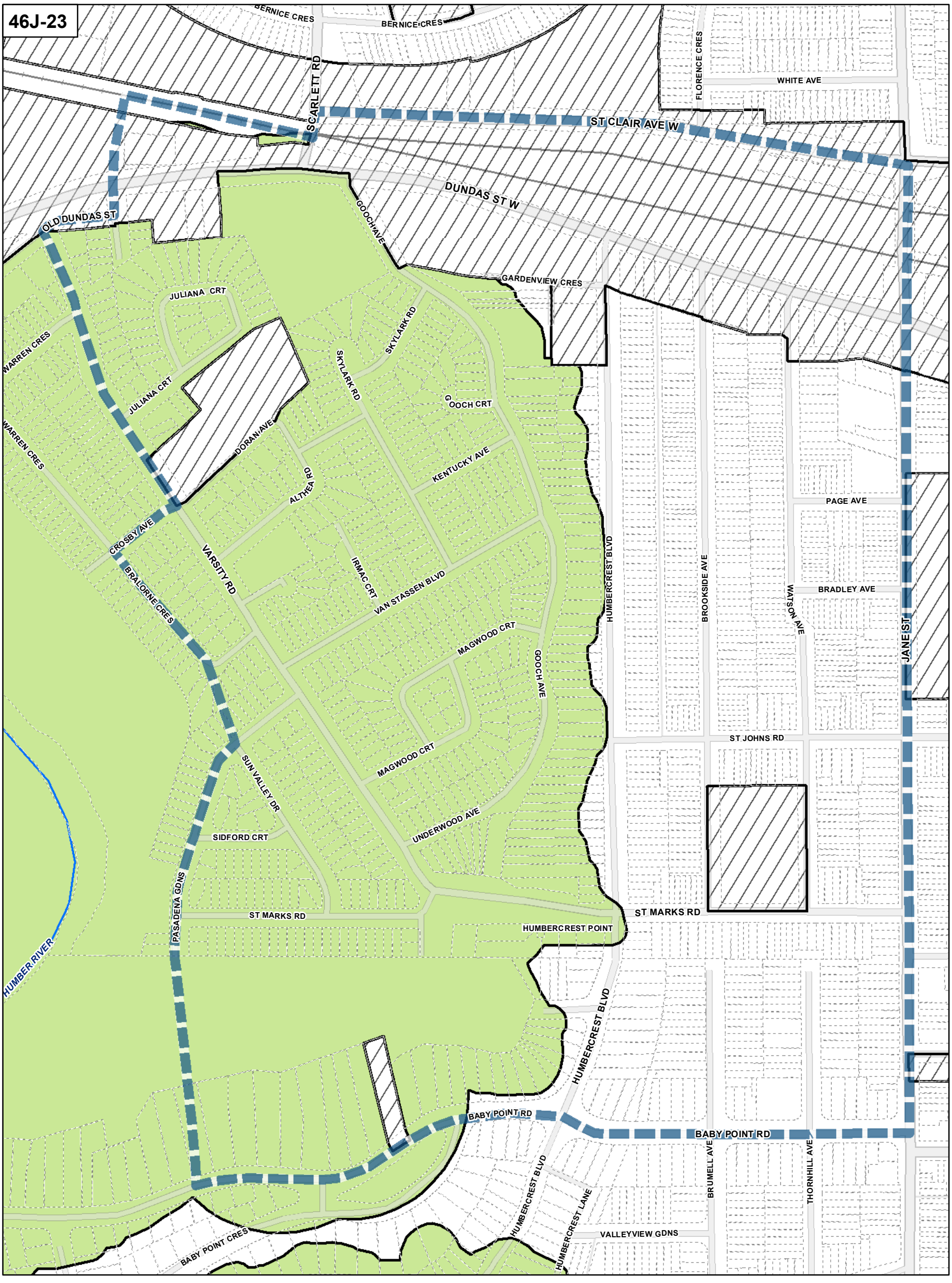

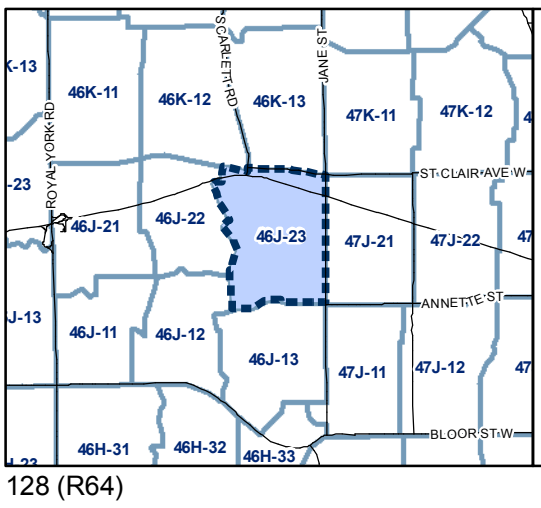

Conservation Overlay

- Area 1
- Area 2

- Map Sheet Boundary
- Properties
- Not Part of This Bylaw

0 20 40 80 120 160 Meters

1:4,000

N

TORONTO City Planning

Conservation Overlay Map

August 2010

Maps must be read together with Zoning Bylaw text

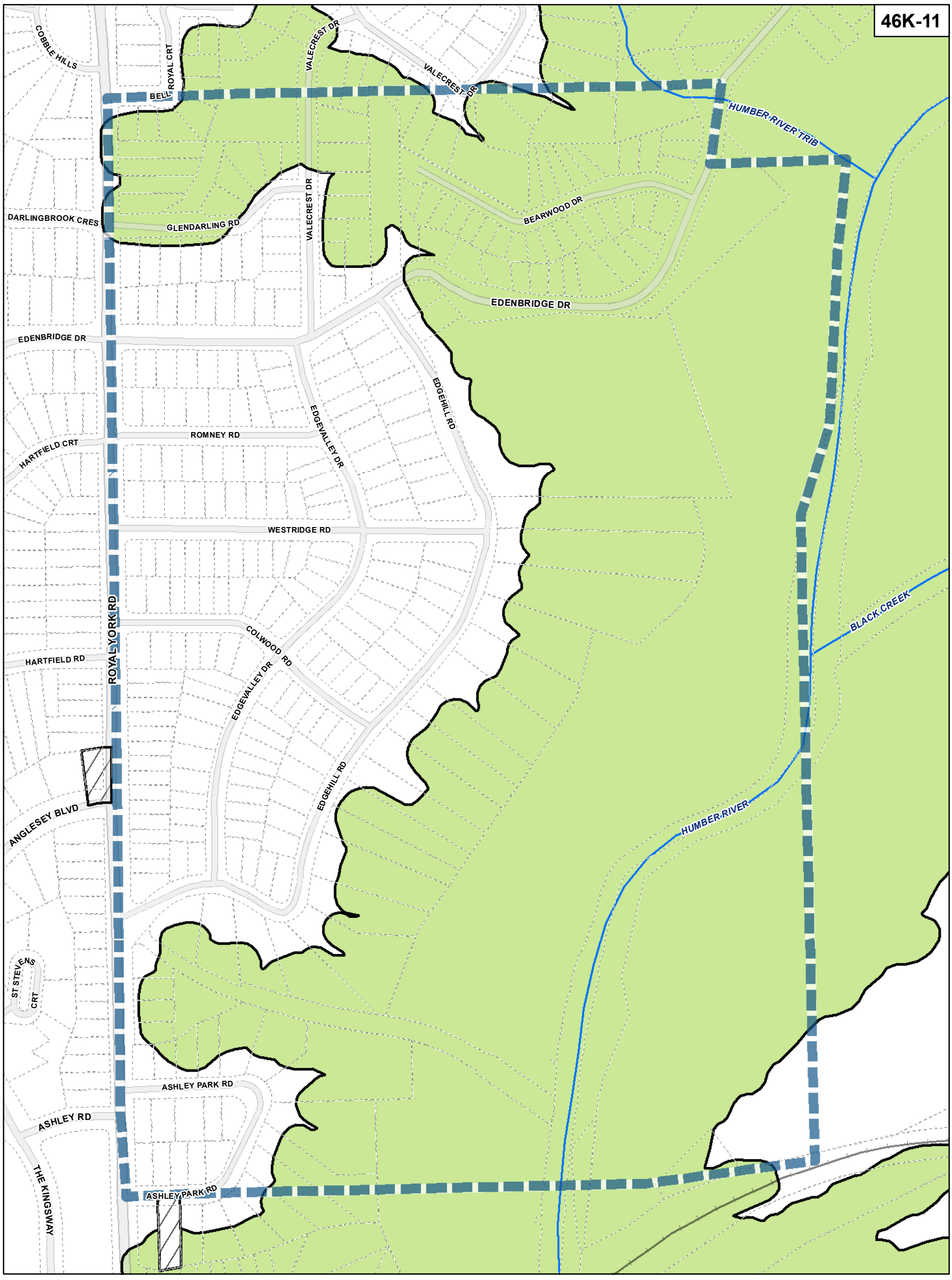

TORONTO City Planning

Conservation Overlay Map

August 2010

Maps must be read together with Zoning Bylaw text

Conservation Overlay

- Area 1
- Area 2

- Map Sheet Boundary
- Properties
- Not Part of This Bylaw

0 20 40 80 120 160 Meters

1:4,000

N

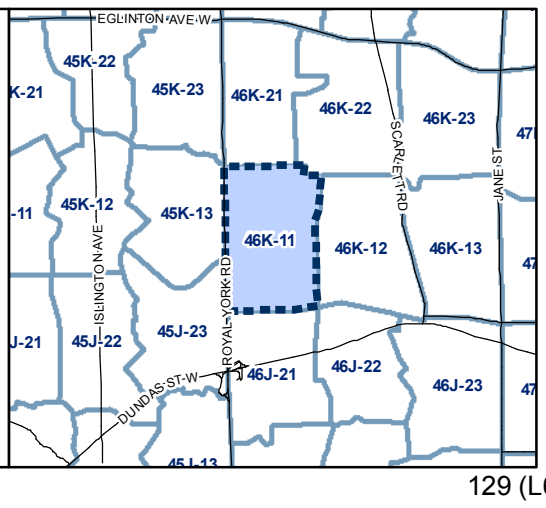

46K-12

HUMBER RIVER TRIB
CLAIRTON CRES
CLAIRTON CRES
WOODGATE DR
BLACK CREEK BLVD
BLACK CREEK
EDINBOROUGH CRT
EDINBOROUGH CRT
HUMBER RIVER
SCARLETT RD
ELLINS AVE
DELEMERE AVE
FOXWELL ST
EILEEN AVE
EILEEN AVE
LYDON AVE
GAILMORT PL
BERNICE CRES
HOWLAND ST
SCARLETT RD
DUNDAS ST W

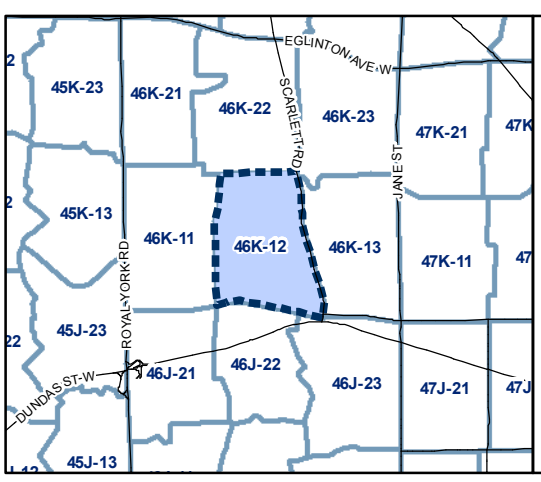

Conservation Overlay

- Area 1
- Area 2

- Map Sheet Boundary
- Properties
- Not Part of This Bylaw

0 20 40 80 120 160 Meters

1:4,000

N

TORONTO City Planning

Conservation Overlay Map

August 2010

Maps must be read together with Zoning Bylaw text

TORONTO City Planning

Conservation Overlay Map

August 2010

Maps must be read together with Zoning Bylaw text

Conservation Overlay

- Area 1
- Area 2

- Map Sheet Boundary
- Properties
- Not Part of This Bylaw

0 20 40 80 120 160 Meters

1:4,000

N

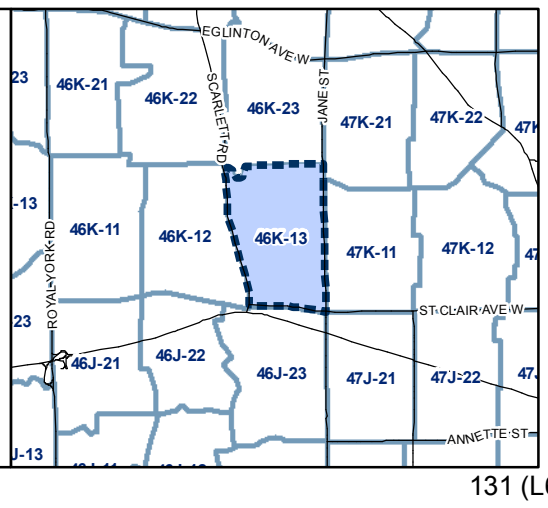

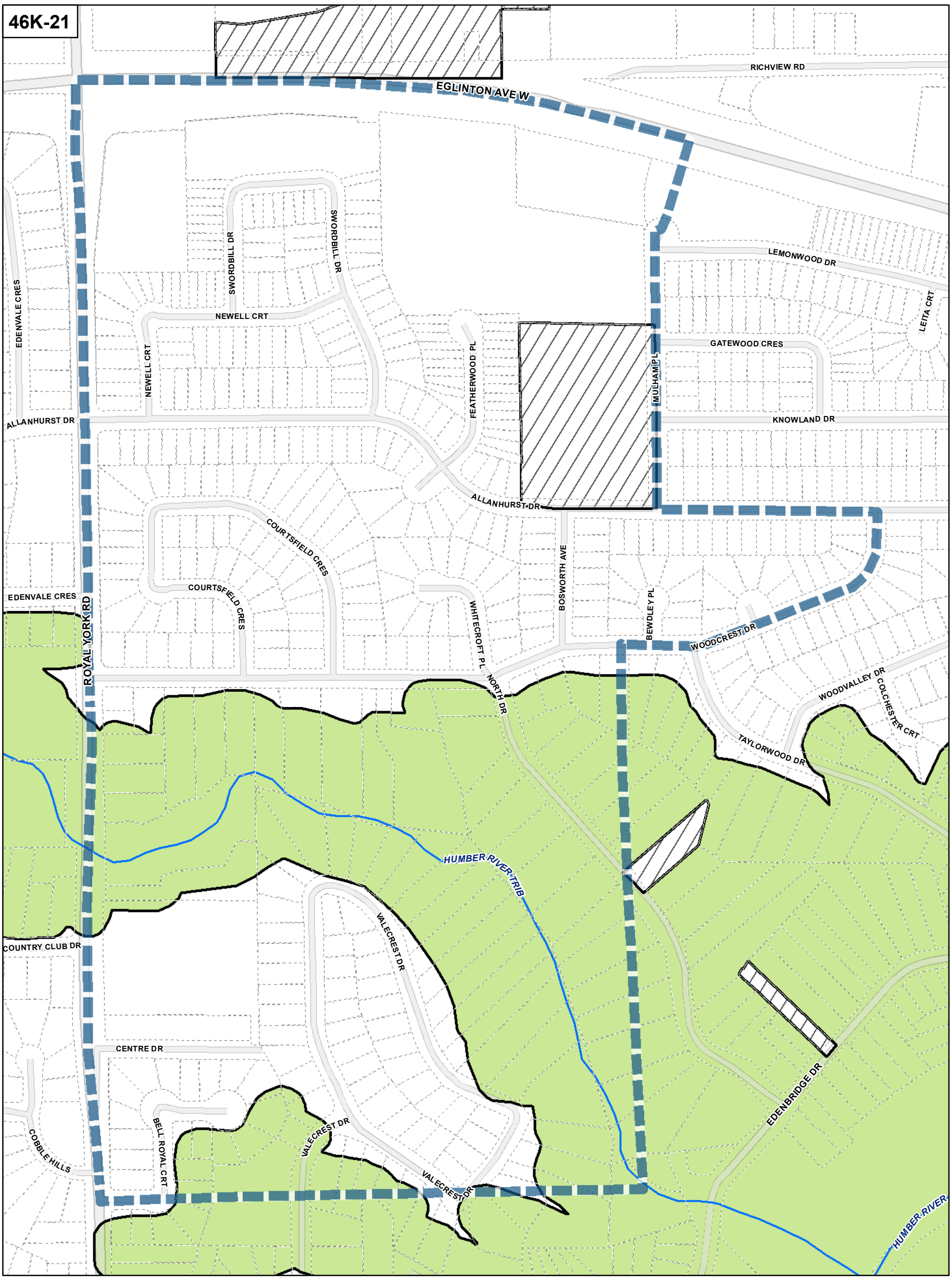

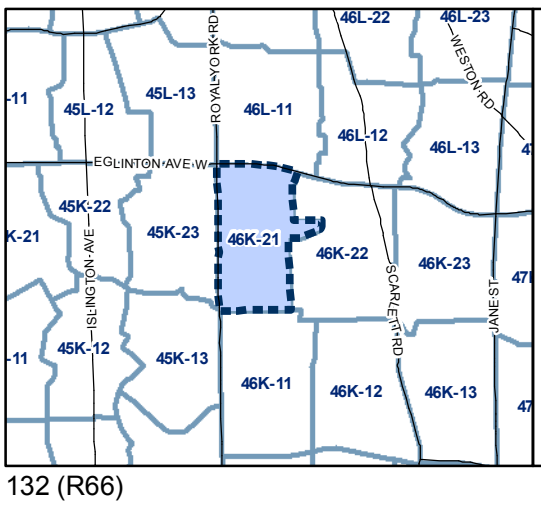

Conservation Overlay

- Area 1
- Area 2

- Map Sheet Boundary
- Properties
- Not Part of This Bylaw

0 20 40 80 120 160 Meters

1:4,000

N

TORONTO City Planning

Conservation Overlay Map

August 2010

Maps must be read together with Zoning Bylaw text

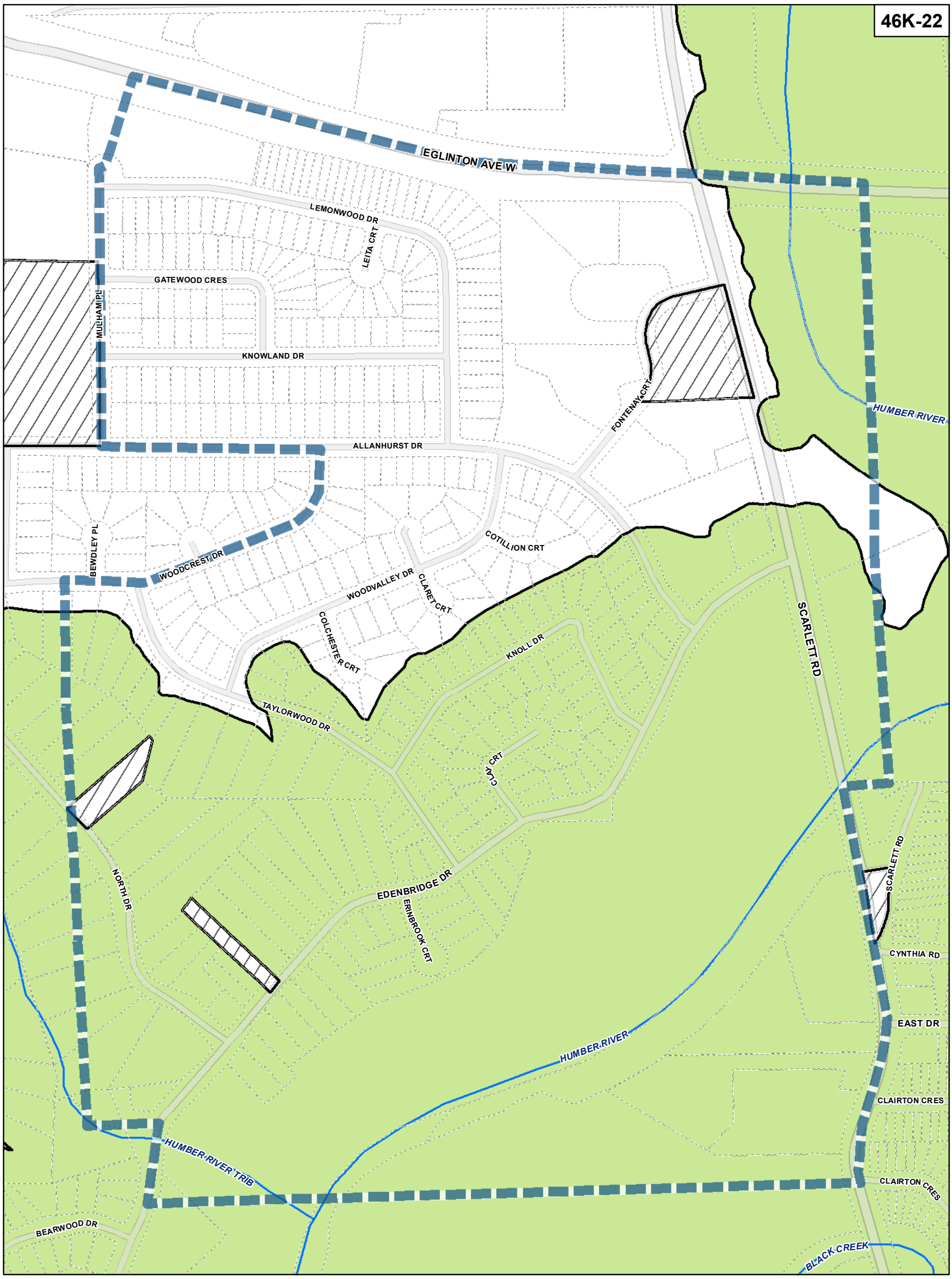

TORONTO City Planning

Conservation Overlay Map

August 2010

Maps must be read together with Zoning Bylaw text

Conservation Overlay

- Area 1
- Area 2

- Map Sheet Boundary
- Properties
- Not Part of This Bylaw

0 20 40 80 120 160 Meters

1:4,000

N

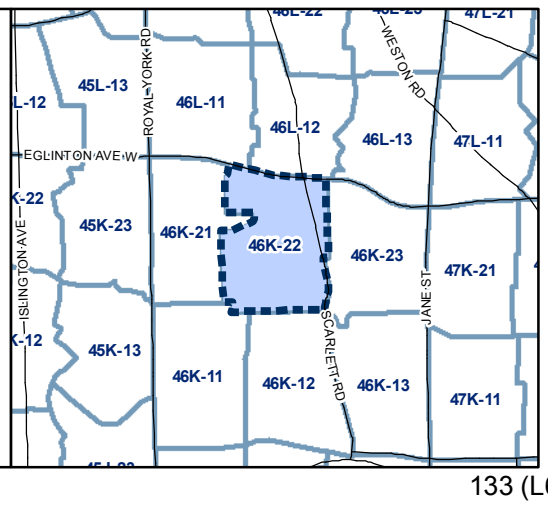

46K-23

EMMETT AVE
EGLINTON AVE W
HUMBER RIVER
JANE ST
LAMBTON AVE
AVALON AVE
BEXLEY CRES
FRIMETTE CRES
OUTLOOK GARDEN BLVD
SCARLETT RD
BRENDWIN RD
CYNTHIA RD
PENDEEN AVE
OUTLOOK AVE
EAST DR
CLAIRTON CRES
SANDCLIFF RD
WOODGATE DR
ROSE VALLEY CRES
STONELEIGH RD
DALRYMPLE DR
ALLIANCE AVE
BLACK CREEK BLVD
BLACK CREEK

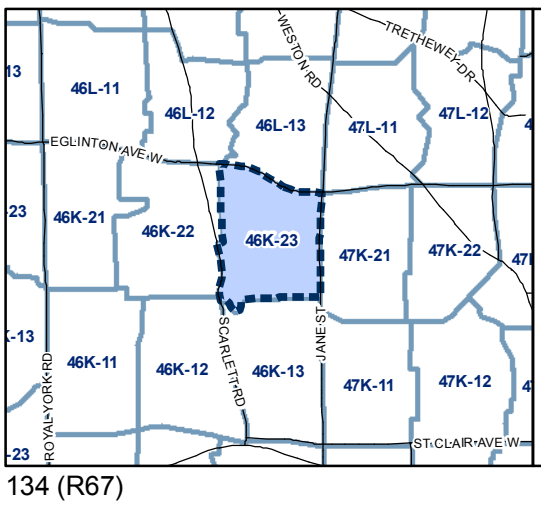

Conservation Overlay

- Area 1
- Area 2

- Map Sheet Boundary
- Properties
- Not Part of This Bylaw

0 20 40 80 120 160 Meters

1:4,000

N

TORONTO City Planning

Conservation Overlay Map

August 2010

Maps must be read together with Zoning Bylaw text

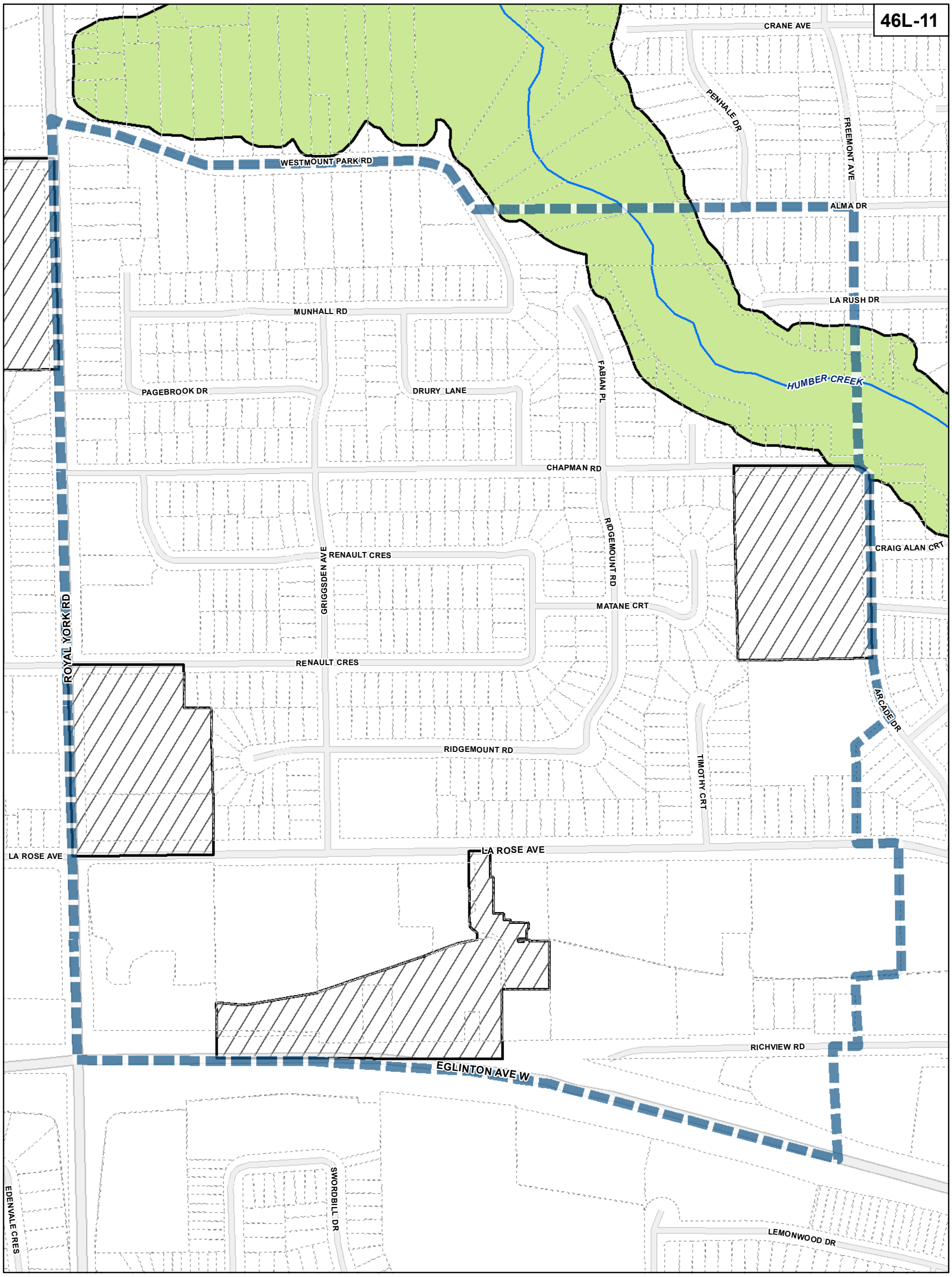

TORONTO City Planning

Conservation Overlay Map

August 2010

Maps must be read together with Zoning Bylaw text

Conservation Overlay

- Area 1
- Area 2

- Map Sheet Boundary
- Properties
- Not Part of This Bylaw

0 20 40 80 120 160 Meters

1:4,000

N

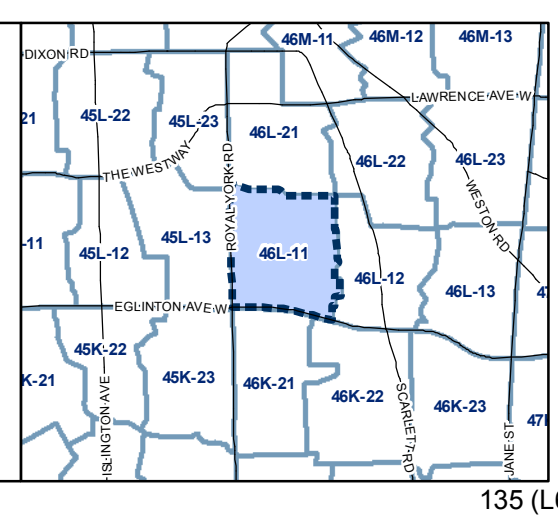

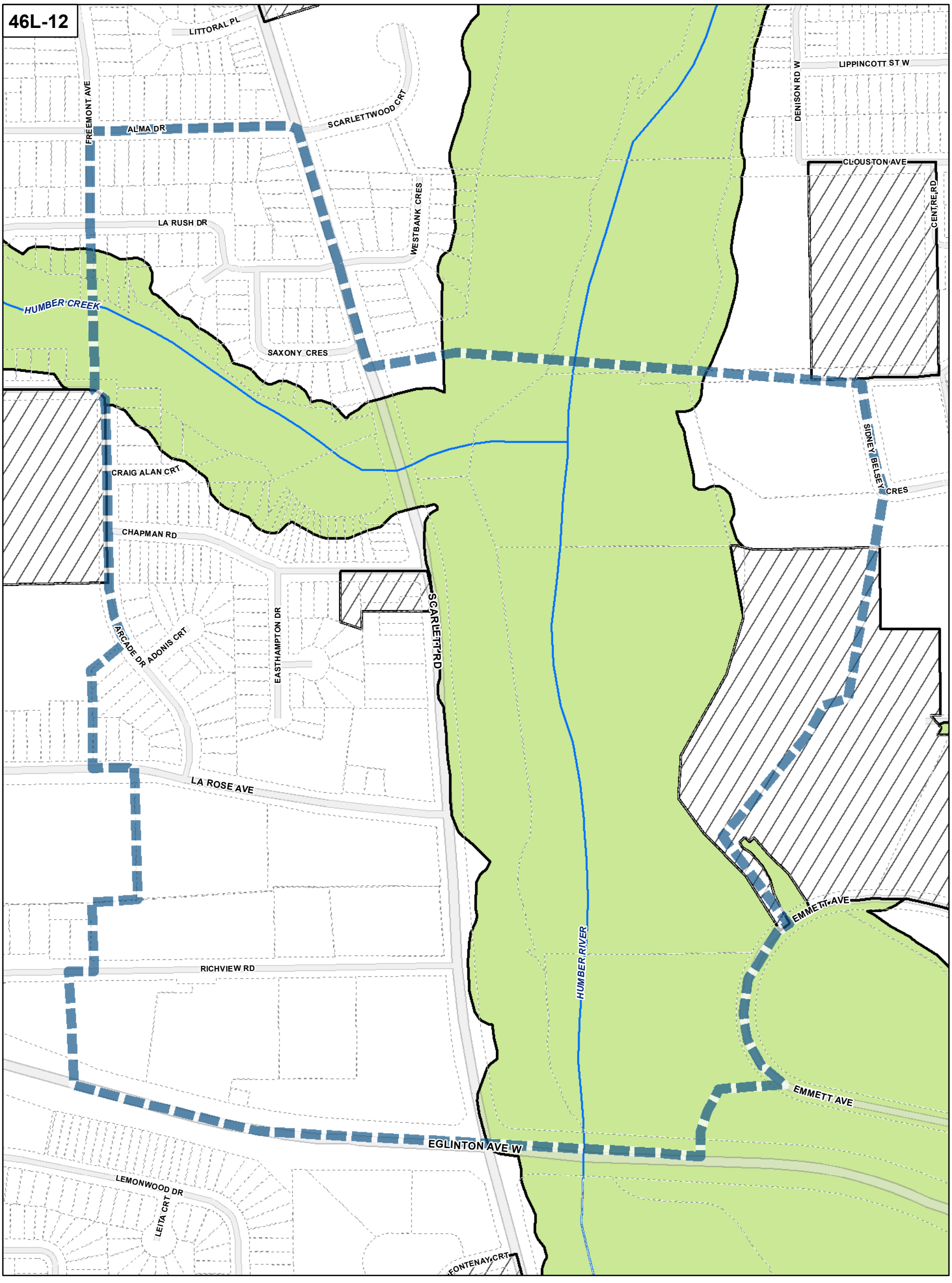

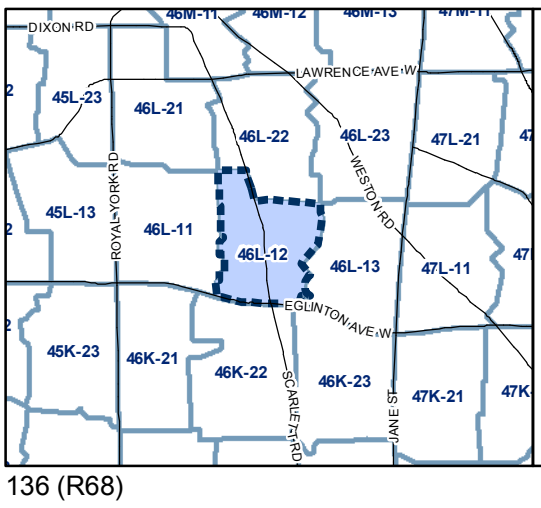

Conservation Overlay

- Area 1
- Area 2

- Map Sheet Boundary
- Properties
- Not Part of This Bylaw

0 20 40 80 120 160 Meters

1:4,000

N

TORONTO City Planning

Conservation Overlay Map

August 2010

Maps must be read together with Zoning Bylaw text

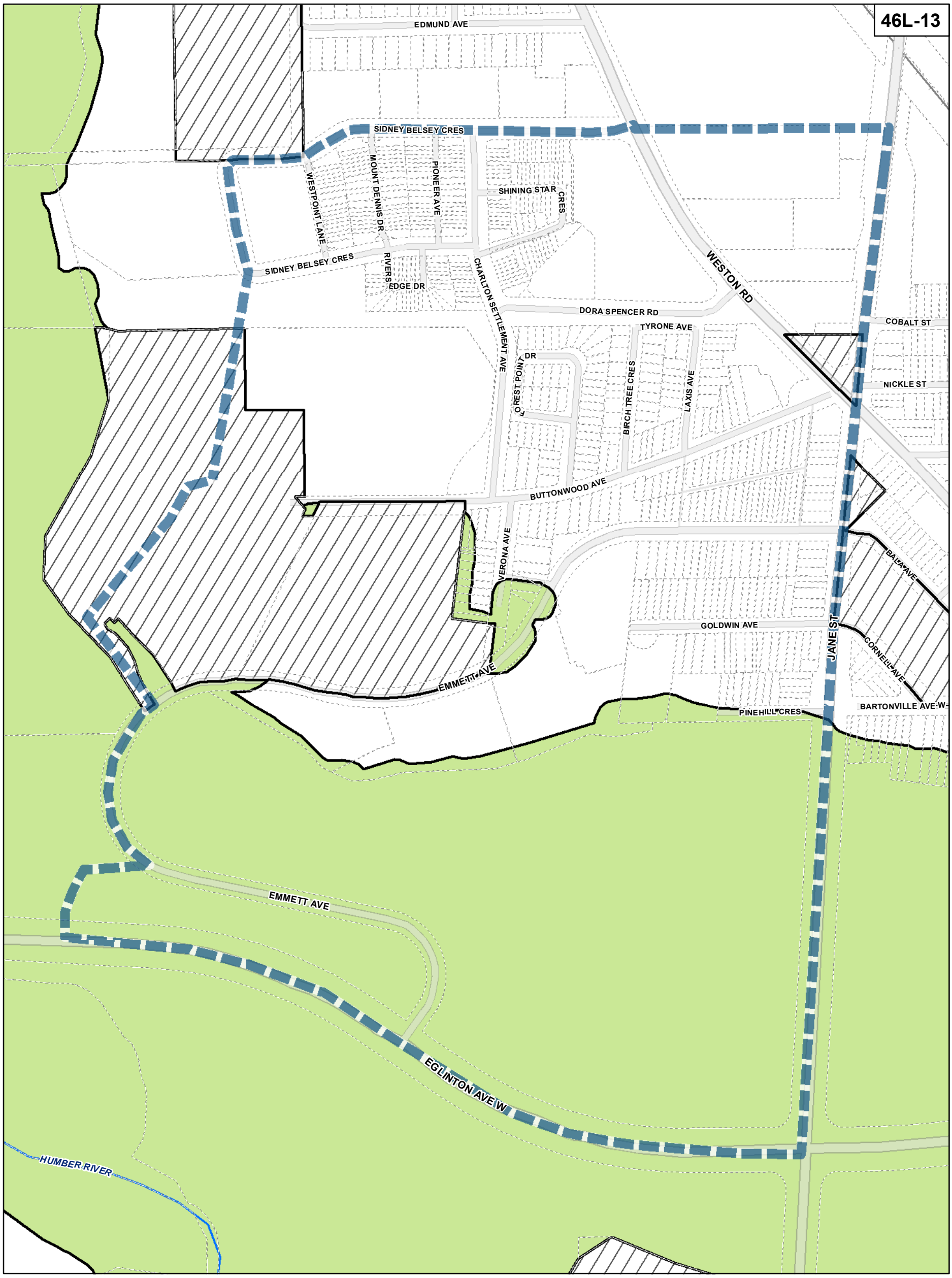

TORONTO City Planning

Conservation Overlay Map

August 2010

Maps must be read together with Zoning Bylaw text

Conservation Overlay

- Area 1
- Area 2

- Map Sheet Boundary
- Properties
- Not Part of This Bylaw

0 20 40 80 120 160 Meters

1:4,000

N

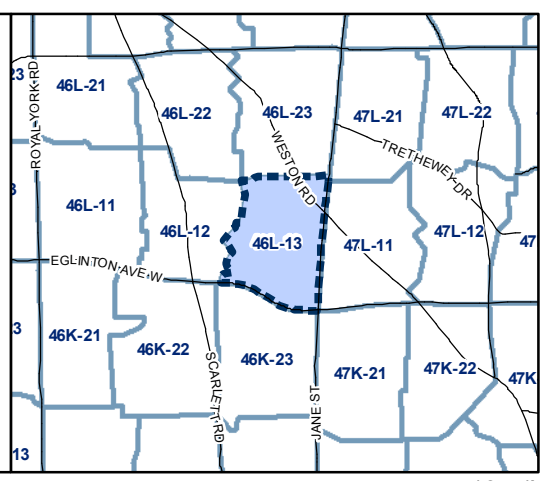

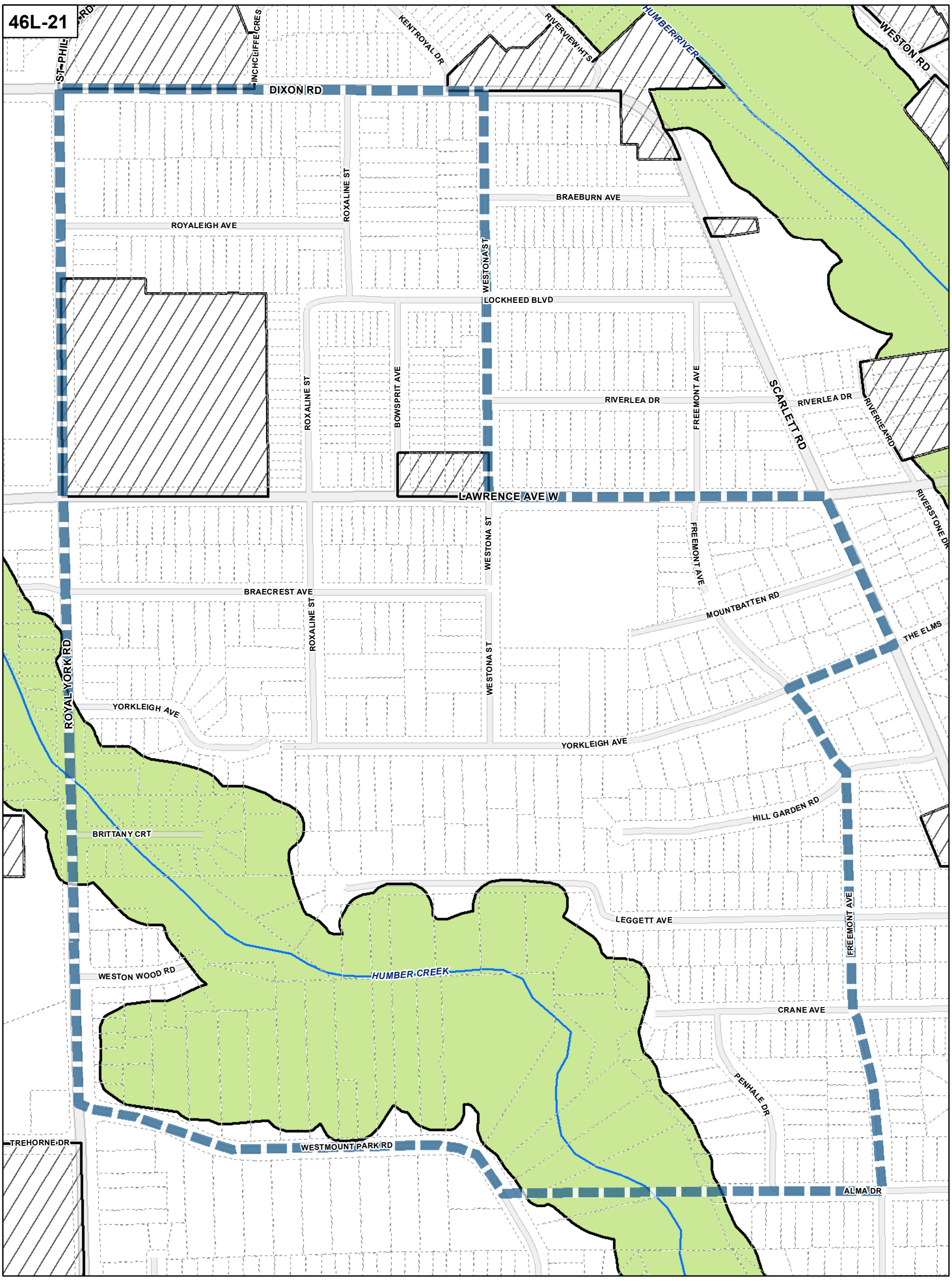

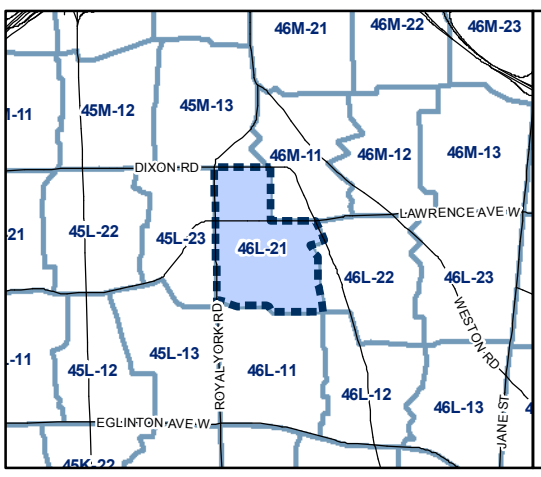

Conservation Overlay

- Area 1
- Area 2

- Map Sheet Boundary
- Properties
- Not Part of This Bylaw

0 20 40 80 120 160 Meters

1:4,000

N

TORONTO City Planning

Conservation Overlay Map

August 2010

Maps must be read together with Zoning Bylaw text

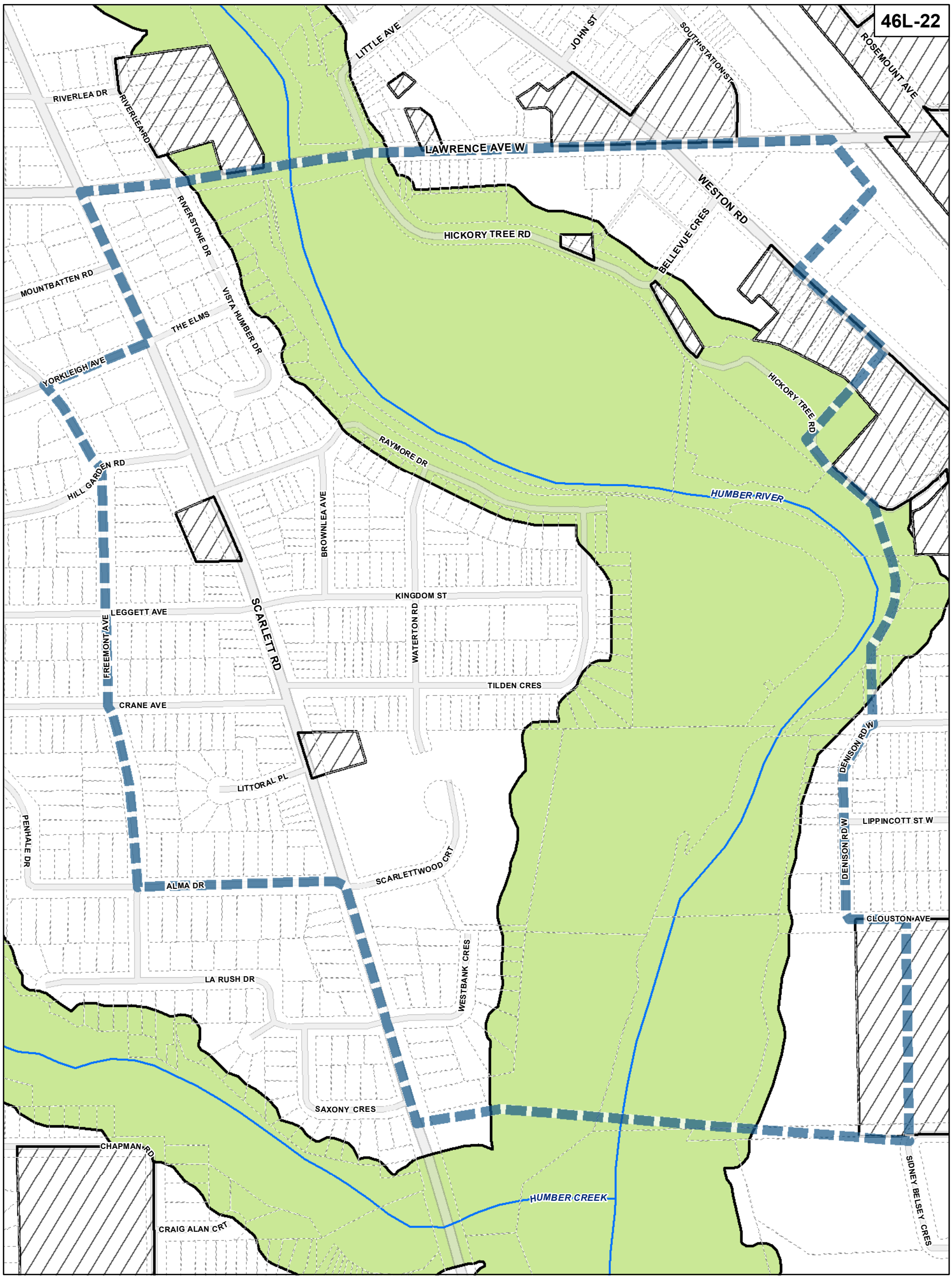

TORONTO City Planning

Conservation Overlay Map

August 2010

Maps must be read together with Zoning Bylaw text

Conservation Overlay

- Area 1
- Area 2

- Map Sheet Boundary
- Properties
- Not Part of This Bylaw

0 20 40 80 120 160 Meters

1:4,000

N

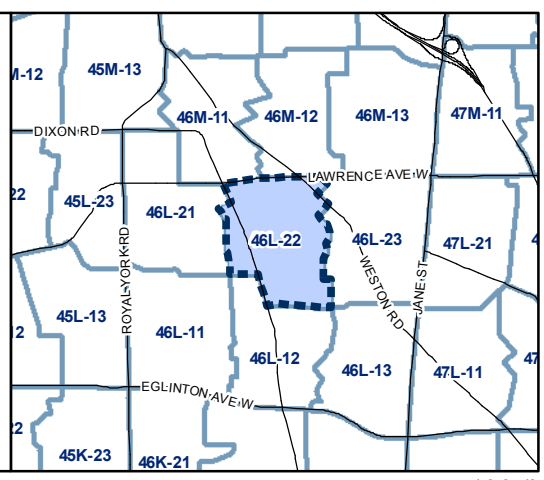

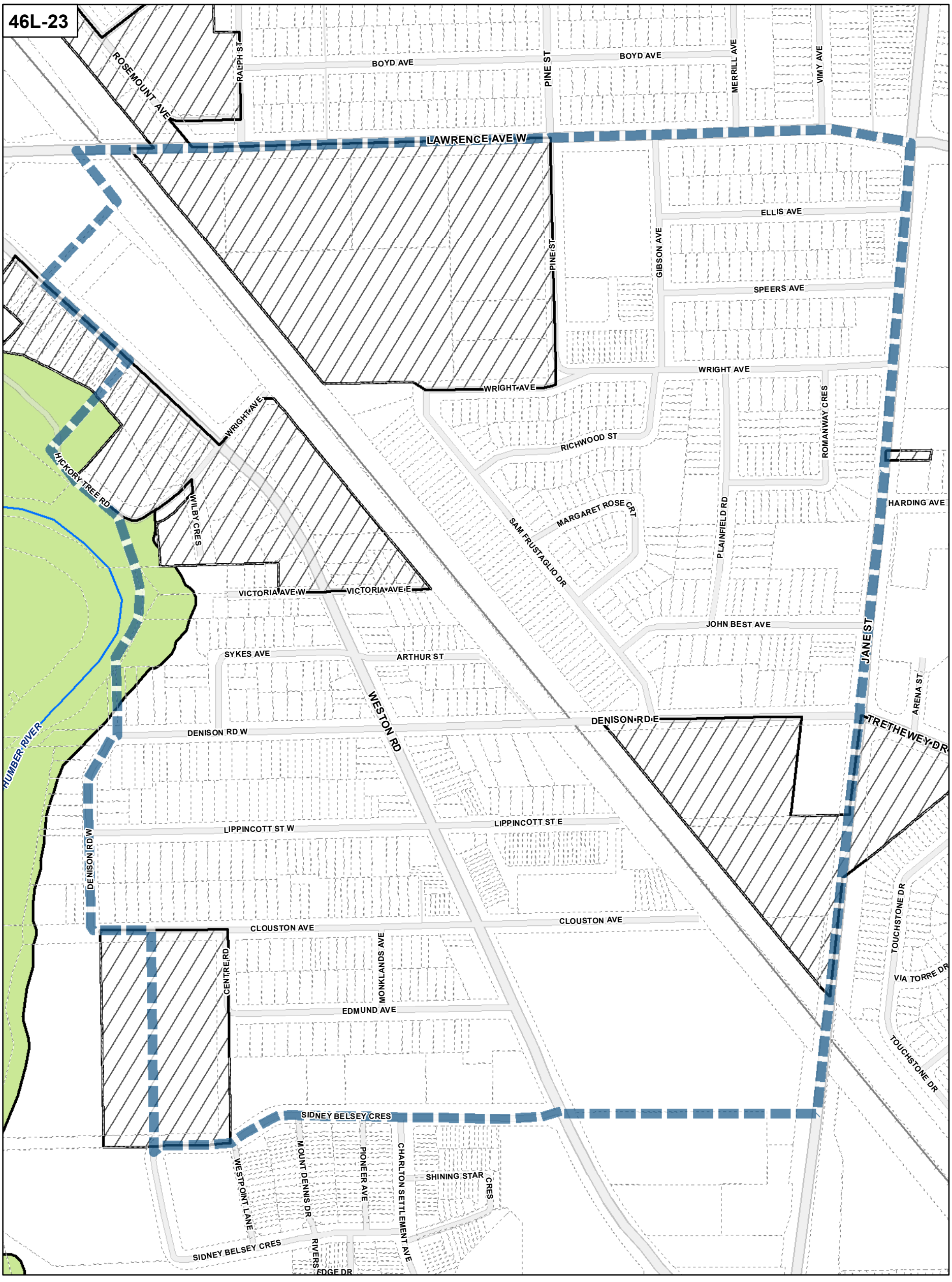

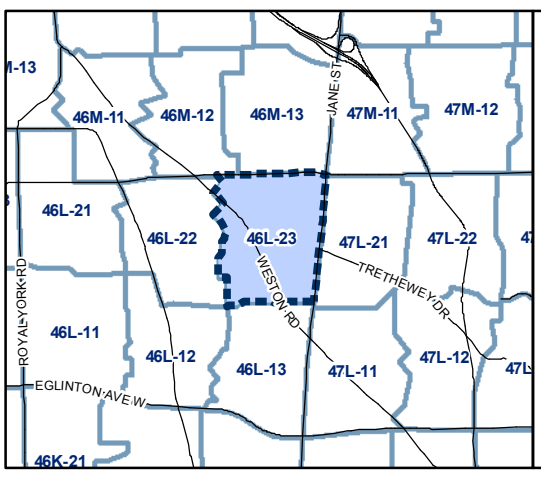

Conservation Overlay

- Area 1
- Area 2

- Map Sheet Boundary
- Properties
- Not Part of This Bylaw

0 20 40 80 120 160 Meters

1:4,000

N

TORONTO City Planning

Conservation Overlay Map

August 2010

Maps must be read together with Zoning Bylaw text

TORONTO City Planning

Conservation Overlay Map

August 2010

Maps must be read together with Zoning Bylaw text

Conservation Overlay

- Area 1
- Area 2

- Map Sheet Boundary
- Properties
- Not Part of This Bylaw

0 20 40 80 120 160 Meters

1:4,000

N

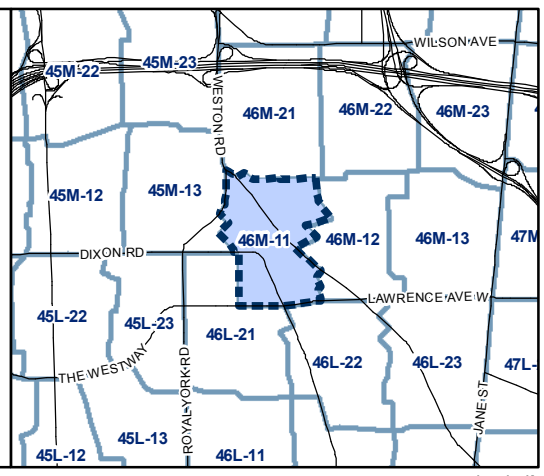

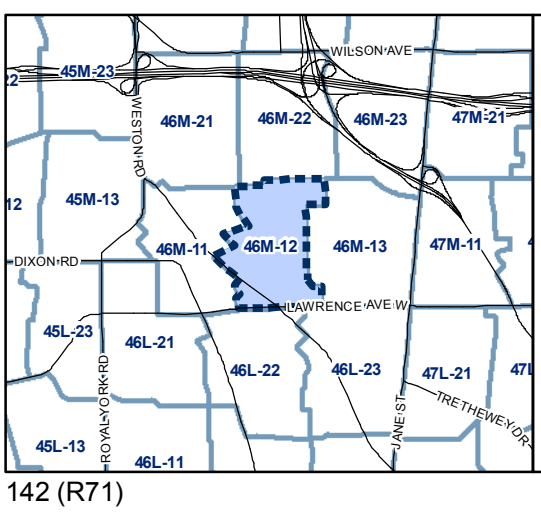

Conservation Overlay

- Area 1
- Area 2

- Map Sheet Boundary
- Properties
- Not Part of This Bylaw

0 20 40 80 120 160 Meters

1:4,000

N

TORONTO City Planning

Conservation Overlay Map

August 2010

Maps must be read together with Zoning Bylaw text

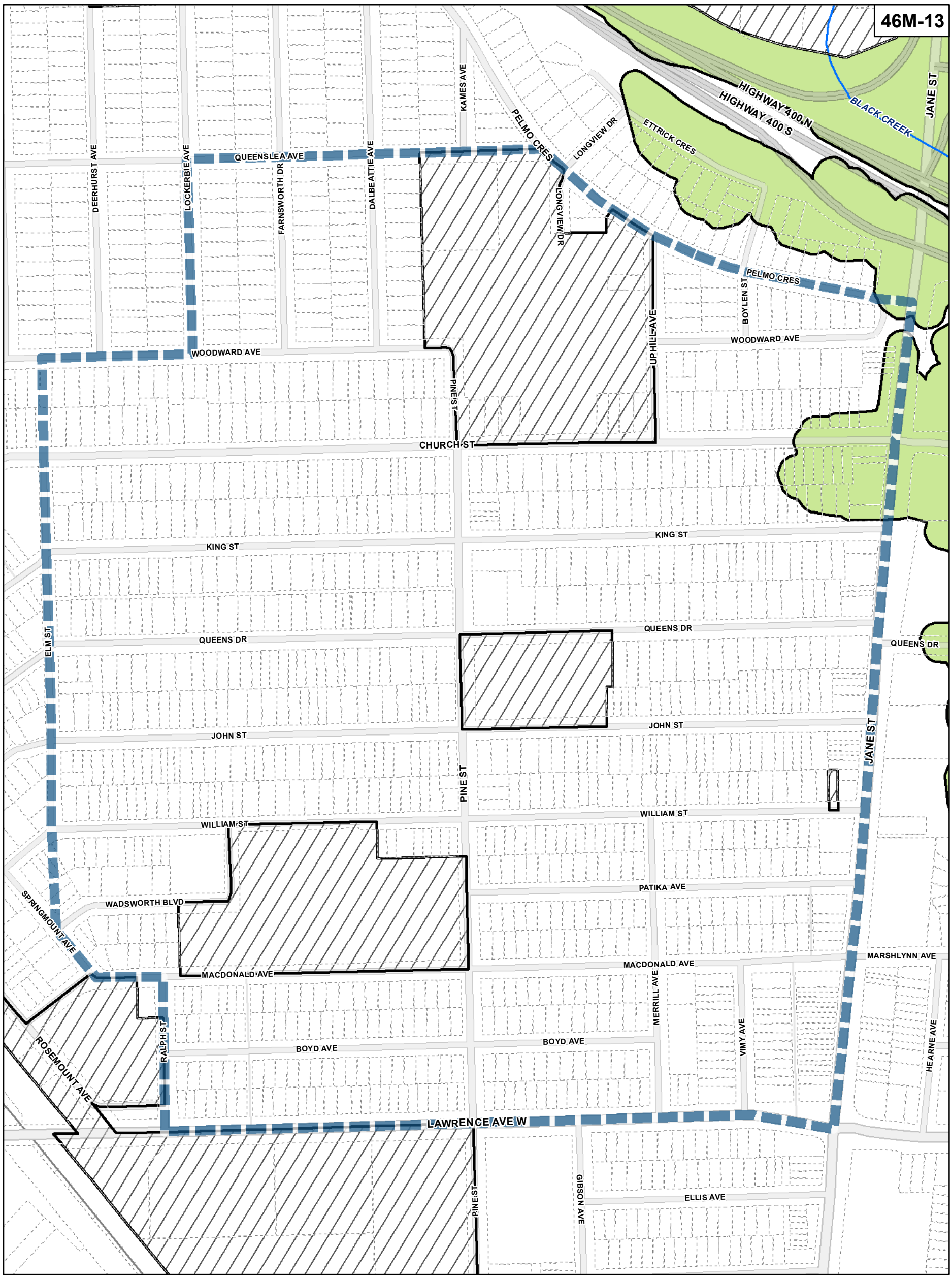

TORONTO City Planning

Conservation Overlay Map

August 2010

Maps must be read together with Zoning Bylaw text

Conservation Overlay

- Area 1
- Area 2

- Map Sheet Boundary
- Properties
- Not Part of This Bylaw

0 20 40 80 120 160 Meters

1:4,000

N

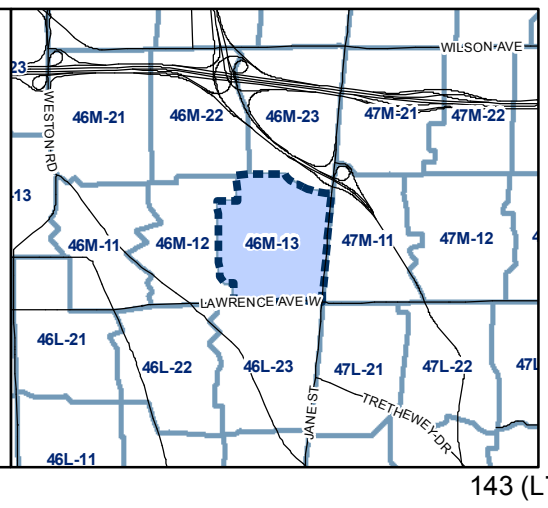

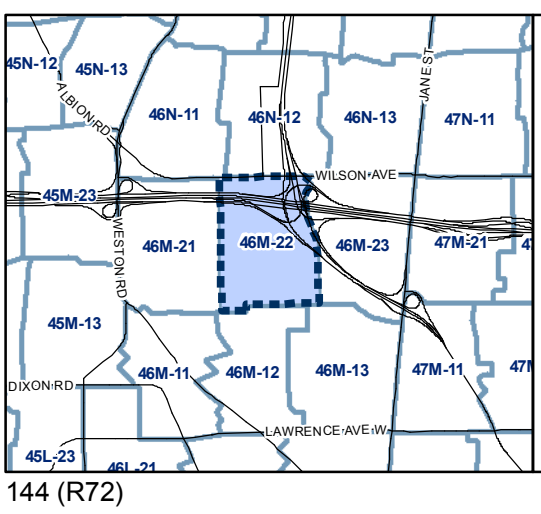

Conservation Overlay

- Area 1
- Area 2

- Map Sheet Boundary
- Properties
- Not Part of This Bylaw

0 20 40 80 120 160 Meters

1:4,000

N

TORONTO City Planning

Conservation Overlay Map

August 2010

Maps must be read together with Zoning Bylaw text