TORONTO City Planning

Conservation Overlay Map

August 2010

Maps must be read together with Zoning Bylaw text

Conservation Overlay

- Area 1
- Area 2

- Map Sheet Boundary
- Properties
- Not Part of This Bylaw

0 20 40 80 120 160 Meters

1:4,000

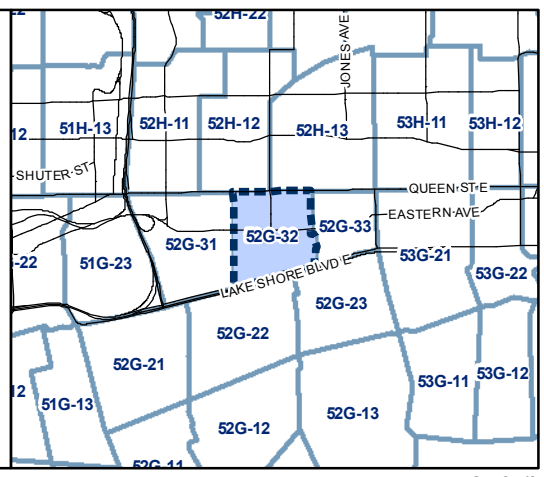

52G-33

BRIGHTON AVE
BOSTON AVE
PAPE AVE
BLONG AVE
BROOKLYN AVE
BERTMOUNT AVE
COADY AVE
JONES AVE
CURZON ST
LESLIE ST
HASTINGS AVE
ALTON AVE
LOUVAIN AVE
QUEEN ST E
AGNES LANE
MEMORY LANE
BRICK CRT
SEARS ST
HEWARD AVE
RENWICK CRES
PAPE AVE
WINNIFRED AVE
CAROLINE AVE
LARCHMOUNT AVE
BERKSHIRE AVE
RUSHBROOKE AVE
MARIGOLD AVE
LESLIE ST
EASTERN AVE
MOSLEY ST
HEWARD AVE
LAKE SHORE BLVD E
LAKE SHORE BLVD E
LESLIE ST
COMMISSIONERS ST
LESLIE ST

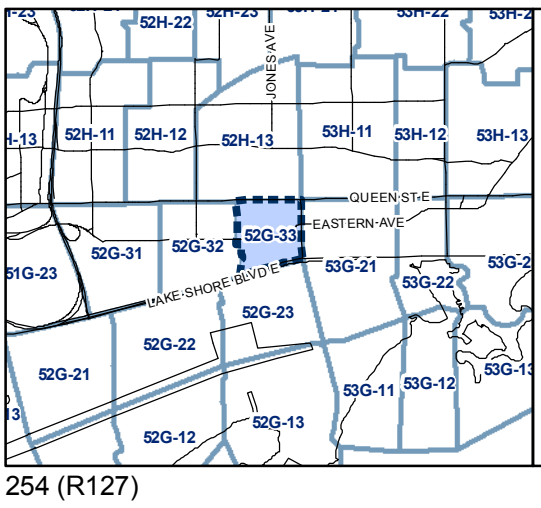

Conservation Overlay

- Area 1
- Area 2

- Map Sheet Boundary
- Properties
- Not Part of This Bylaw

0 20 40 80 120 160 Meters

1:4,000

N

TORONTO City Planning

Conservation Overlay Map

August 2010

Maps must be read together with Zoning Bylaw text

TORONTO City Planning

Conservation Overlay Map

August 2010

Maps must be read together with Zoning Bylaw text

Conservation Overlay

- Area 1
- Area 2

- Map Sheet Boundary
- Properties
- Not Part of This Bylaw

0 20 40 80 120 160 Meters

1:4,000

N

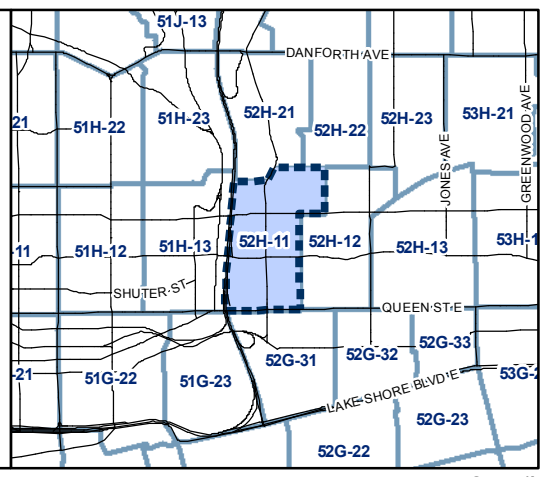

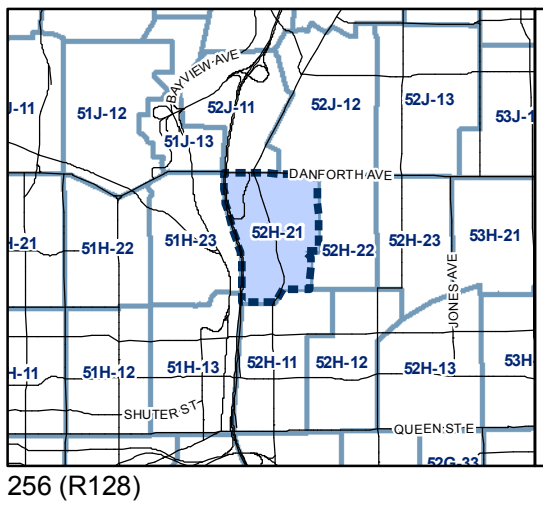

Conservation Overlay

- Area 1
- Area 2

- Map Sheet Boundary
- Properties
- Not Part of This Bylaw

0 20 40 80 120 160 Meters

1:4,000

N

TORONTO City Planning

Conservation Overlay Map

August 2010

Maps must be read together with Zoning Bylaw text

TORONTO City Planning

Conservation Overlay Map

August 2010

Maps must be read together with Zoning Bylaw text

Conservation Overlay

- Area 1
- Area 2

- Map Sheet Boundary
- Properties
- Not Part of This Bylaw

0 20 40 80 120 160 Meters

1:4,000

N

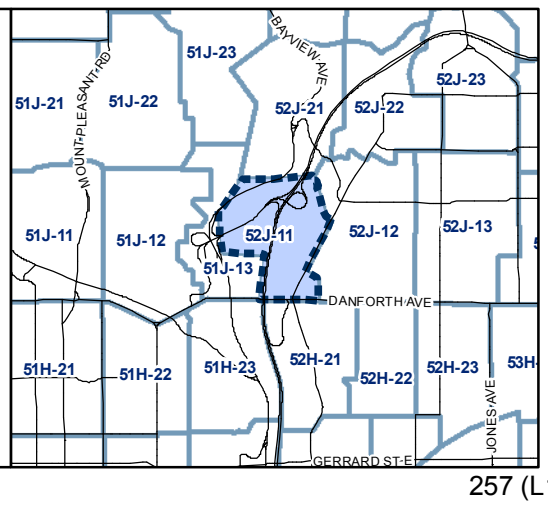

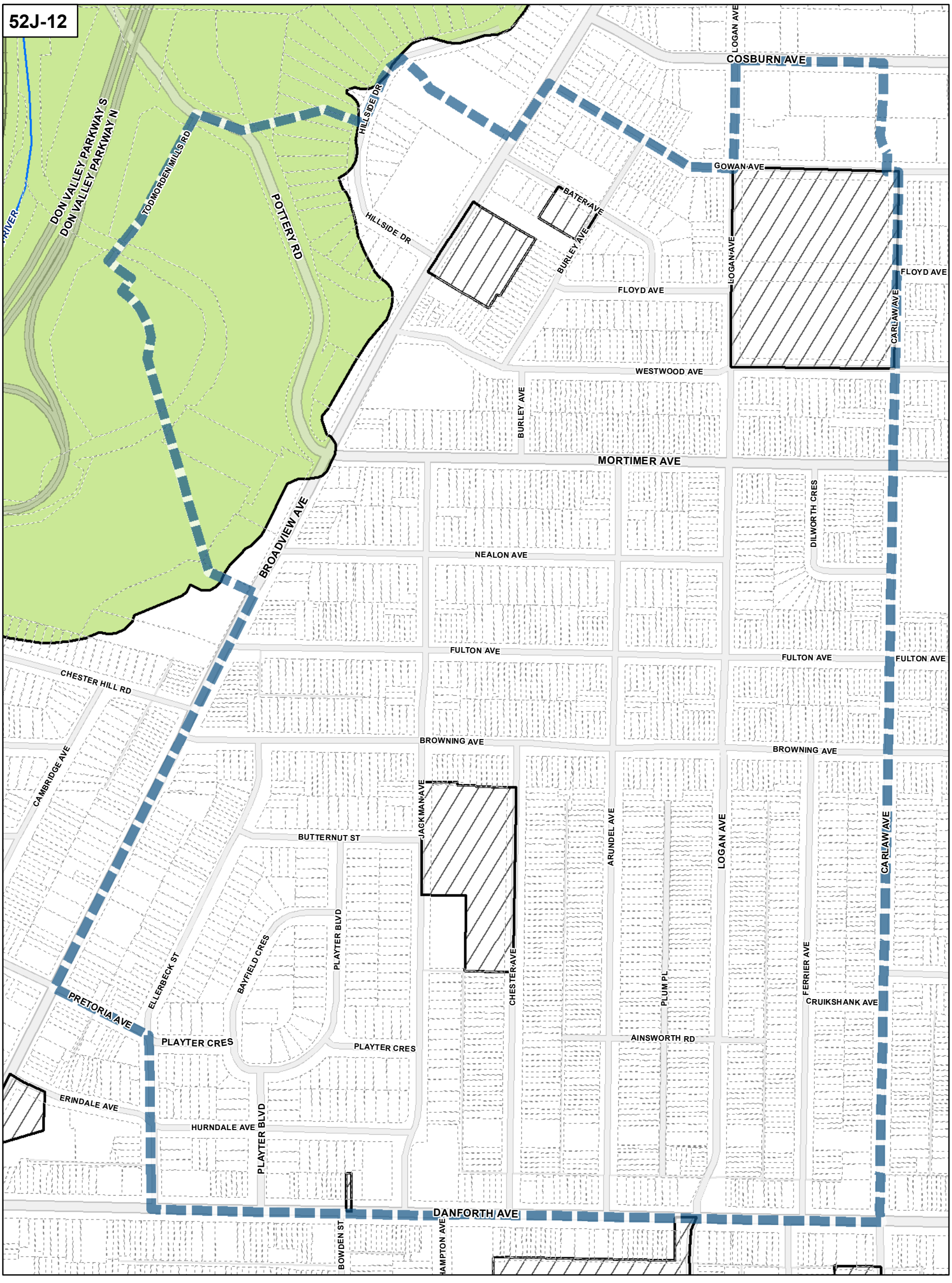

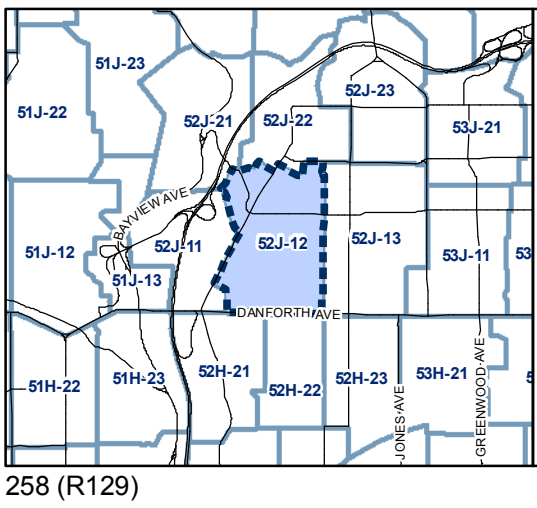

Conservation Overlay

- Area 1
- Area 2

- Map Sheet Boundary
- Properties
- Not Part of This Bylaw

0 20 40 80 120 160 Meters

1:4,000

N

TORONTO City Planning

Conservation Overlay Map

August 2010

Maps must be read together with Zoning Bylaw text

TORONTO City Planning

Conservation Overlay Map

August 2010

Maps must be read together with Zoning Bylaw text

Conservation Overlay

- Area 1
- Area 2

- Map Sheet Boundary
- Properties
- Not Part of This Bylaw

0 20 40 80 120 160 Meters

1:4,000

N

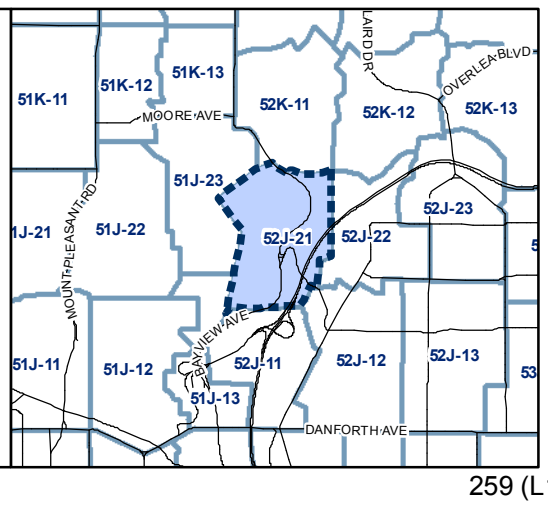

52J-22

BEECHWOOD DR
DON RIVER
TRIB. DON RIVER
DON VALLEY PARKWAY S
DON VALLEY PARKWAY N
BEECHWOOD DR
HOPEDALE AVE
STANHOPE AVE
MINTON PL
BEECHWOOD CRES
O CONNOR DR
FERNWOOD GDNS
HASSARD AVE
WOODVILLE AVE
PAPE AVE
DON VALLEY DR
HILLSIDE DR
TORRENS AVE
GAMBLE AVE
GAMBLE AVE
BROADVIEW AVE
LOGAN AVE
COSBURN AVE
HILLSIDE DR
POTTERY RD
LOGAN AVE
GOWAN AVE
GOWAN AVE
BATER AVE
BURLEY AVE
CARLAW AVE
HILLSIDE DR

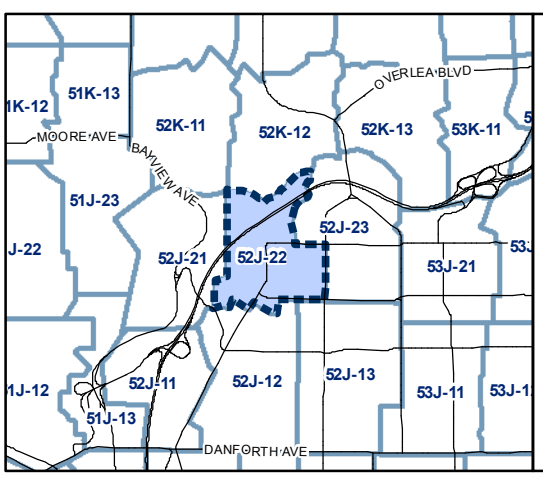

Conservation Overlay

- Area 1
- Area 2

- Map Sheet Boundary
- Properties
- Not Part of This Bylaw

0 20 40 80 120 160 Meters

1:4,000

TORONTO City Planning

Conservation Overlay Map

August 2010

Maps must be read together with Zoning Bylaw text

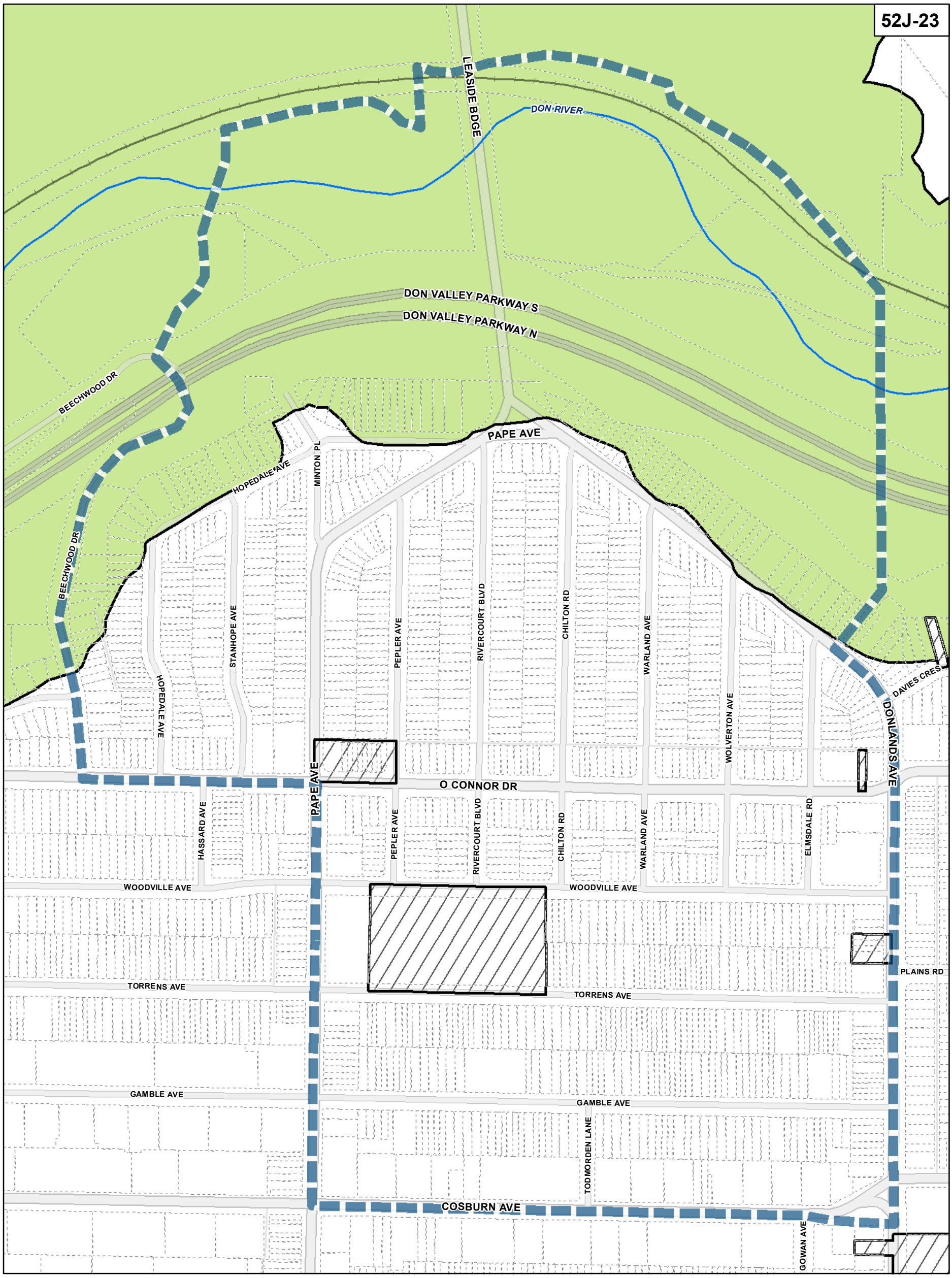

TORONTO City Planning

Conservation Overlay Map

August 2010

Maps must be read together with Zoning Bylaw text

Conservation Overlay

- Area 1
- Area 2

- Map Sheet Boundary
- Properties
- Not Part of This Bylaw

0 20 40 80 120 160 Meters

1:4,000

N

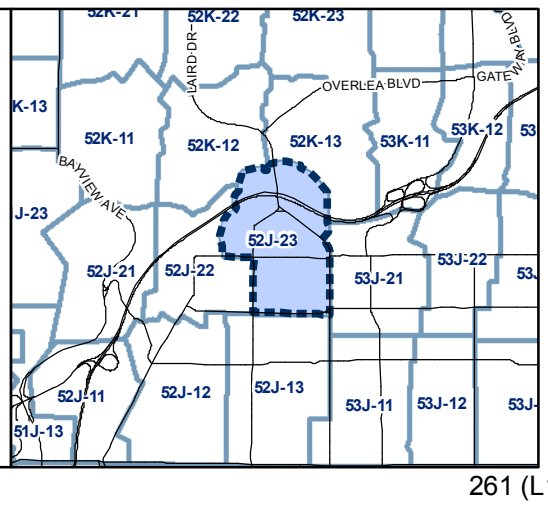

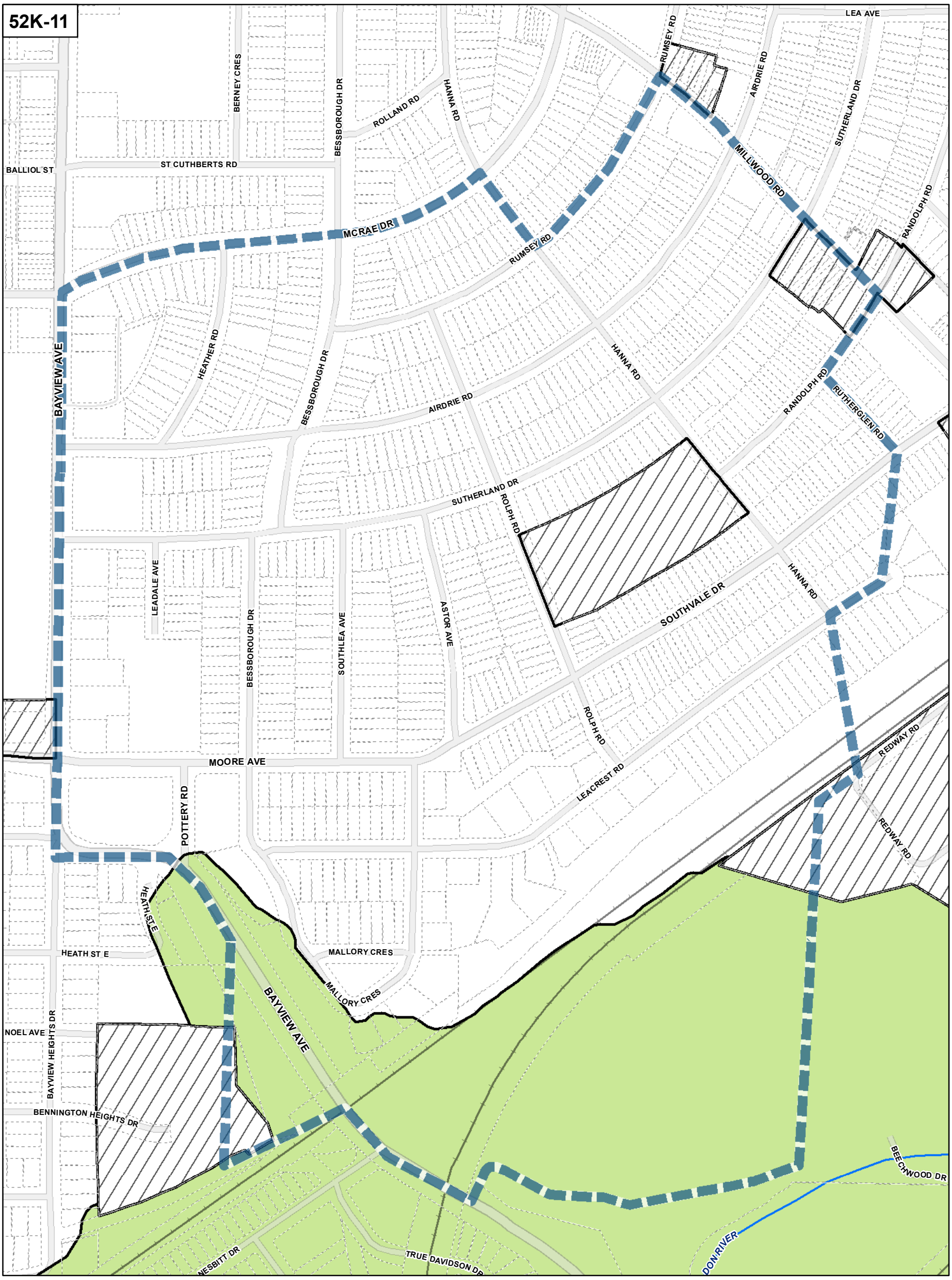

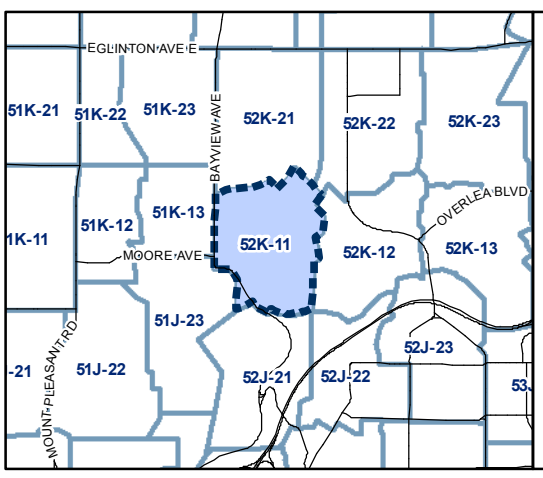

Conservation Overlay

- Area 1
- Area 2

- Map Sheet Boundary
- Properties
- Not Part of This Bylaw

0 20 40 80 120 160 Meters

1:4,000

N

TORONTO City Planning

Conservation Overlay Map

August 2010

Maps must be read together with Zoning Bylaw text

TORONTO City Planning

Conservation Overlay Map

August 2010

Maps must be read together with Zoning Bylaw text

Conservation Overlay

- Area 1
- Area 2

- Map Sheet Boundary
- Properties
- Not Part of This Bylaw

0 20 40 80 120 160 Meters

1:4,000

N

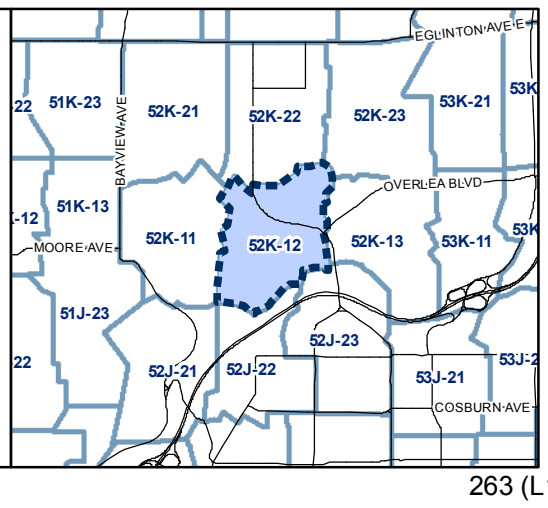

52K-13

BANIGAN DR
THORNCLIFFE PARK DR
OVERLEA BLVD
THORNCLIFFE PARK DR
LEASIDE PARK DR
GRANDSTAND PL
MILEPOST PL
MILLWOOD RD
THORNCLIFFE PARK DR
LEASIDE BDGE
DON RIVER
DON VALLEY PARKWAY S
DON VALLEY PARKWAY N
HOPEDALE AVE
PAPE AVE
PAPE AVE
DONLANDS AVE
PEPLER AVE
RIVERCOURT BLVD
CHILTON RD
WARLAND AVE
DON MILLS RD

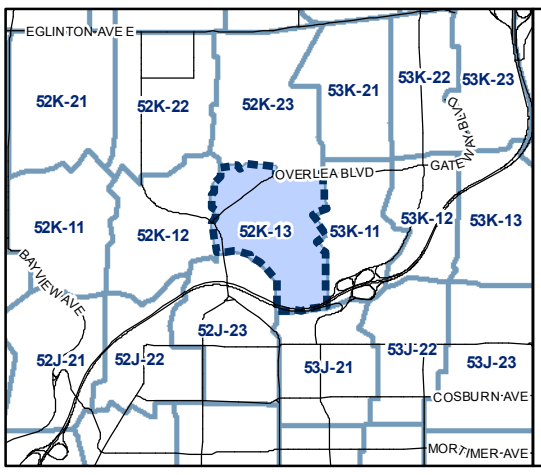

Conservation Overlay

- Area 1
- Area 2

- Map Sheet Boundary
- Properties
- Not Part of This Bylaw

0 20 40 80 120 160 Meters

1:4,000

N

TORONTO City Planning

Conservation Overlay Map

August 2010

Maps must be read together with Zoning Bylaw text

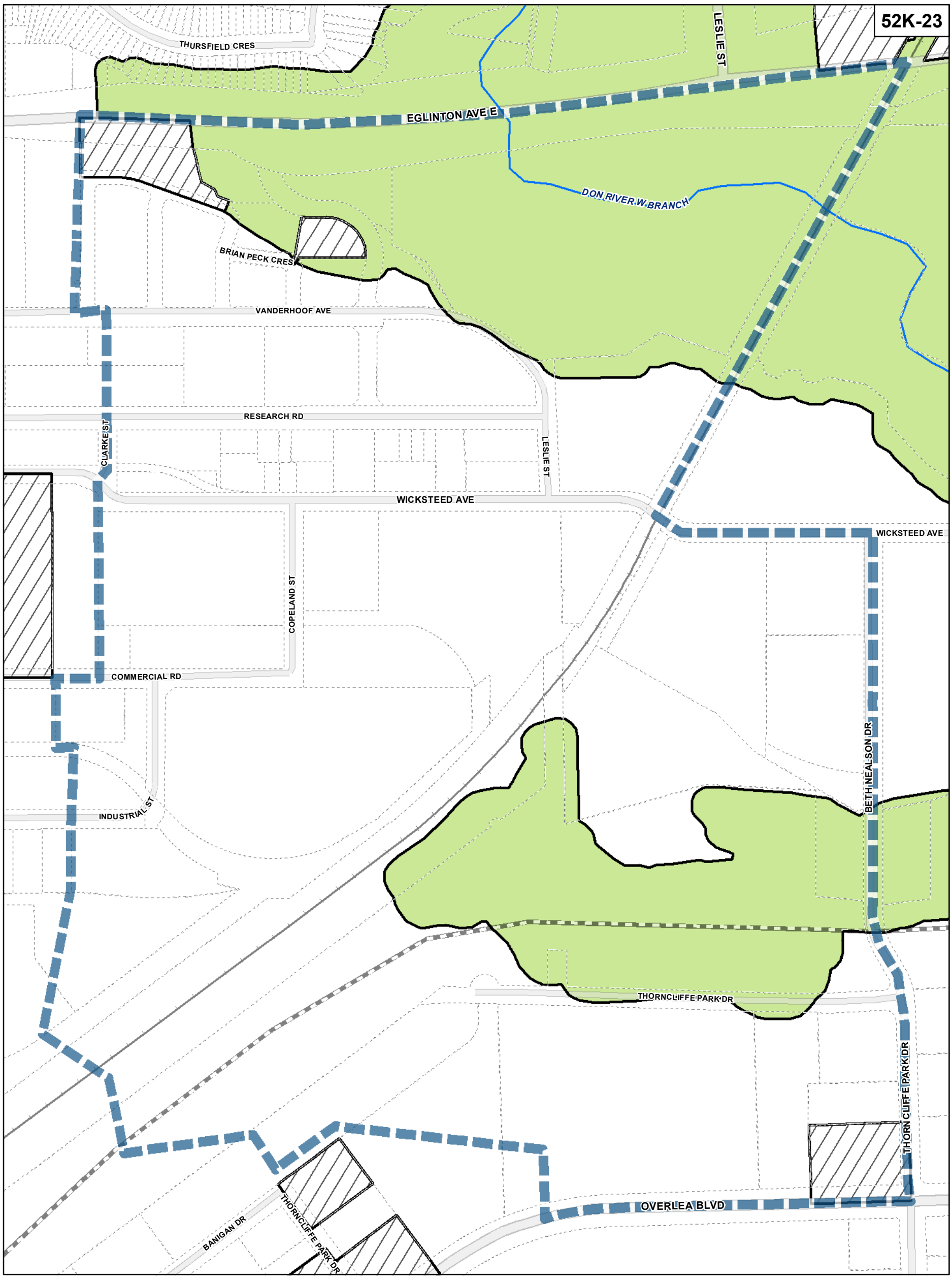

TORONTO City Planning

Conservation Overlay Map

August 2010

Maps must be read together with Zoning Bylaw text

Conservation Overlay

- Area 1
- Area 2

- Map Sheet Boundary
- Properties
- Not Part of This Bylaw

0 20 40 80 120 160 Meters

1:4,000

N

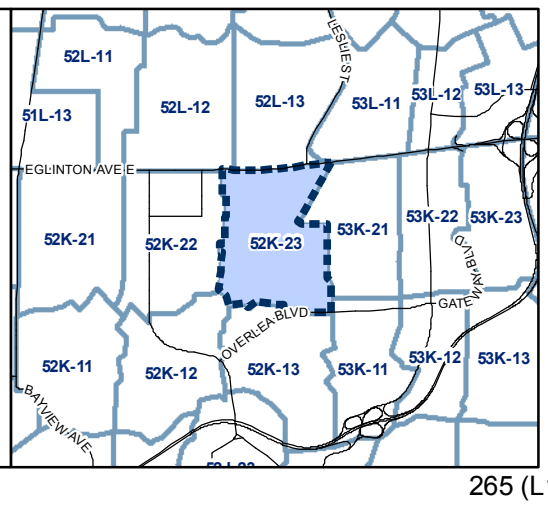

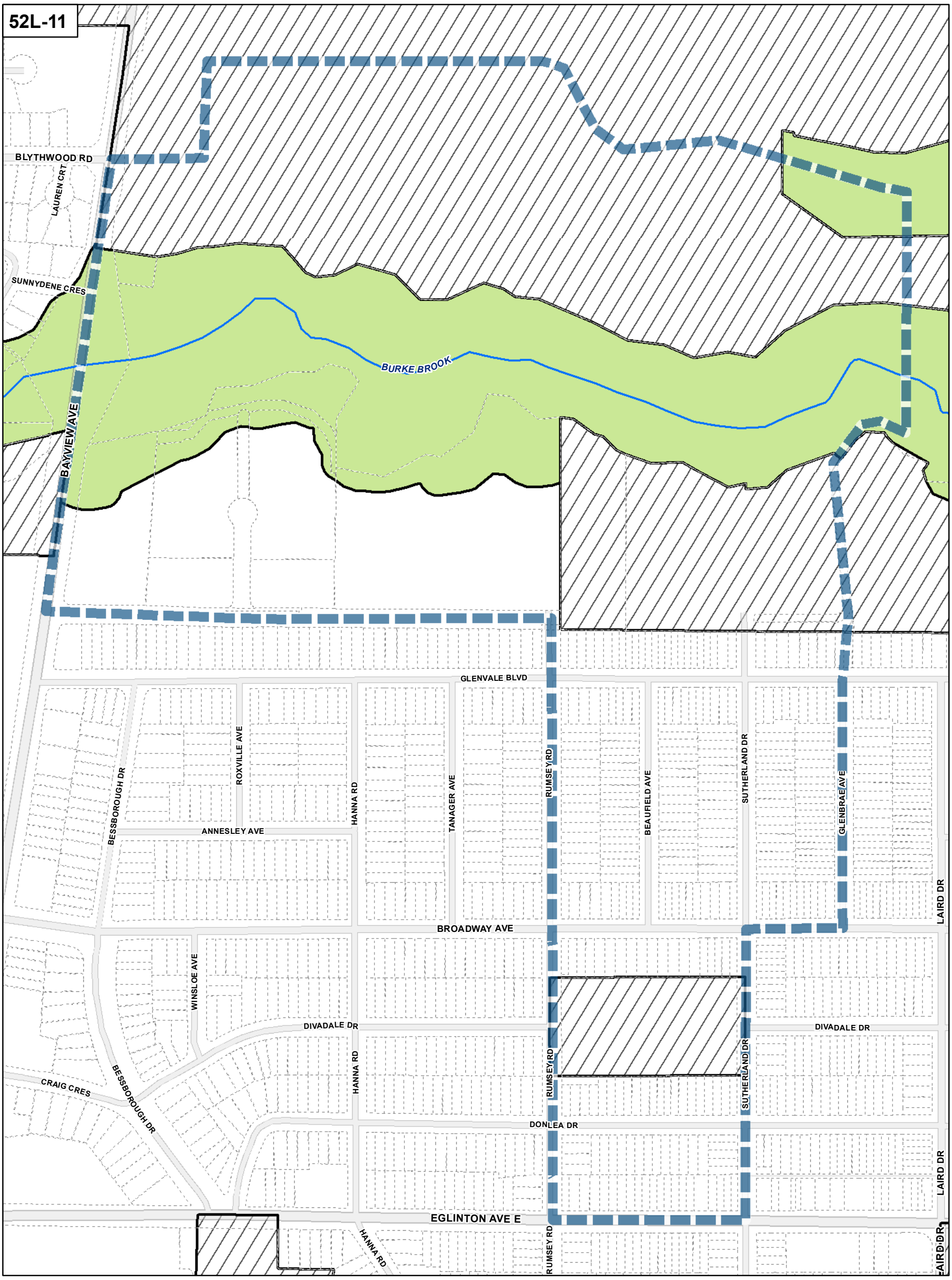

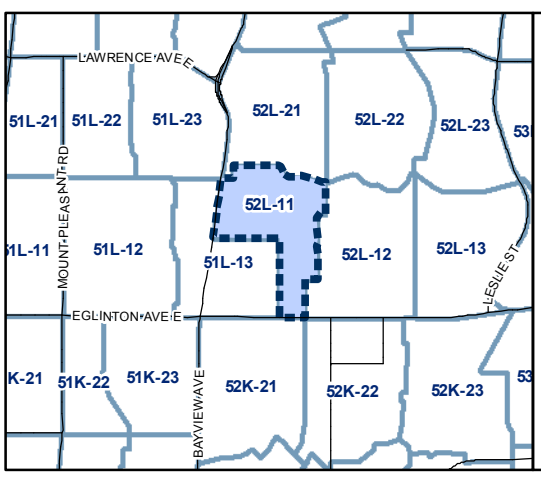

Conservation Overlay

- Area 1
- Area 2

- Map Sheet Boundary
- Properties
- Not Part of This Bylaw

0 20 40 80 120 160 Meters

1:4,000

N

TORONTO City Planning

Conservation Overlay Map

August 2010

Maps must be read together with Zoning Bylaw text

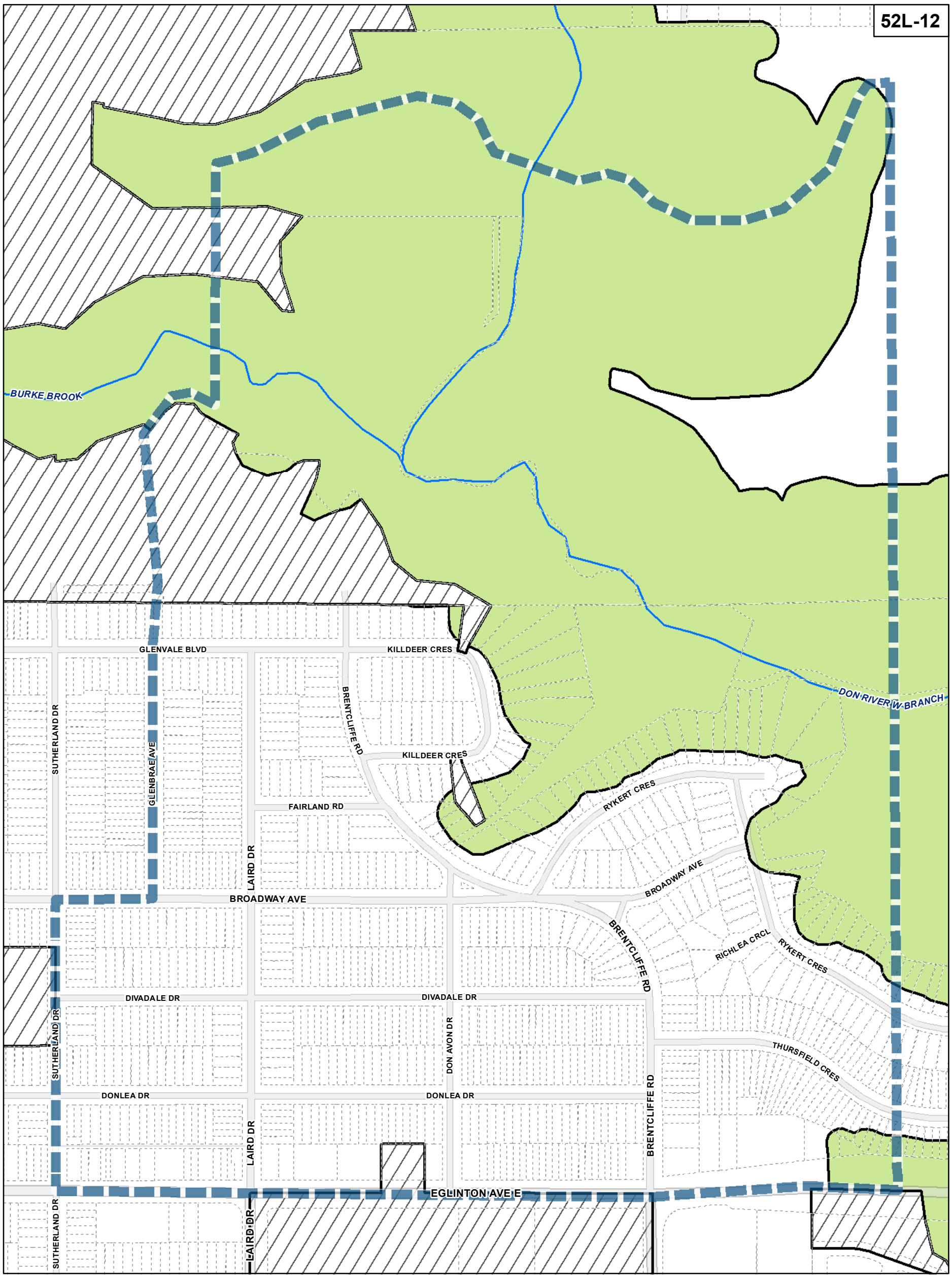

TORONTO City Planning

Conservation Overlay Map

August 2010

Maps must be read together with Zoning Bylaw text

Conservation Overlay

- Area 1
- Area 2

- Map Sheet Boundary
- Properties
- Not Part of This Bylaw

0 20 40 80 120 160 Meters

1:4,000

N

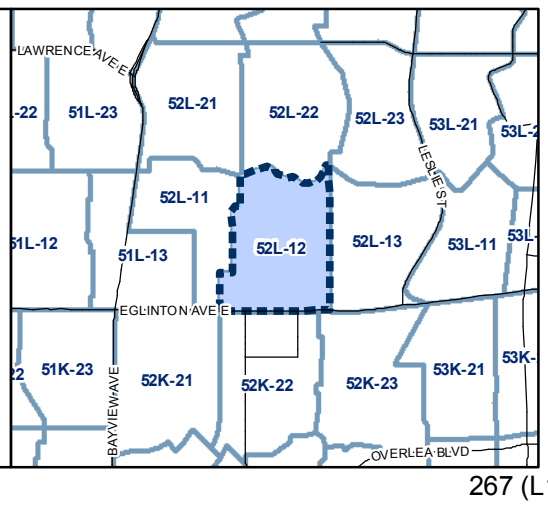

52L-13

WILKET CREEK

LESLIE ST

LESLIE ST

RYKERT CRES

THURSFIELD CRES

EGLINTON AVE E

DON RIVER W BRANCH

RIVER W BRANCH

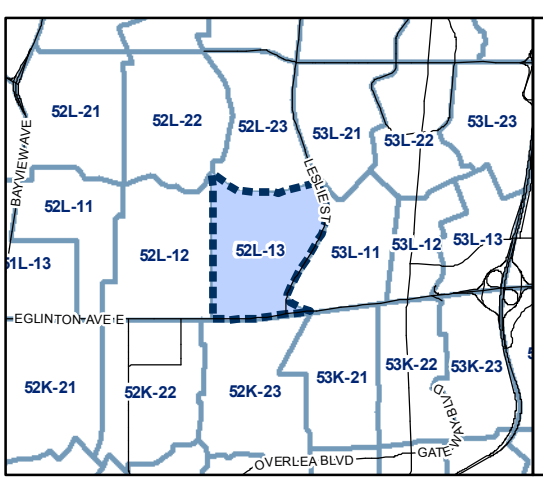

Conservation Overlay

- Area 1
- Area 2

- Map Sheet Boundary
- Properties
- Not Part of This Bylaw

0 20 40 80 120 160 Meters

1:4,000

N

TORONTO City Planning

Conservation Overlay Map

August 2010

Maps must be read together with Zoning Bylaw text

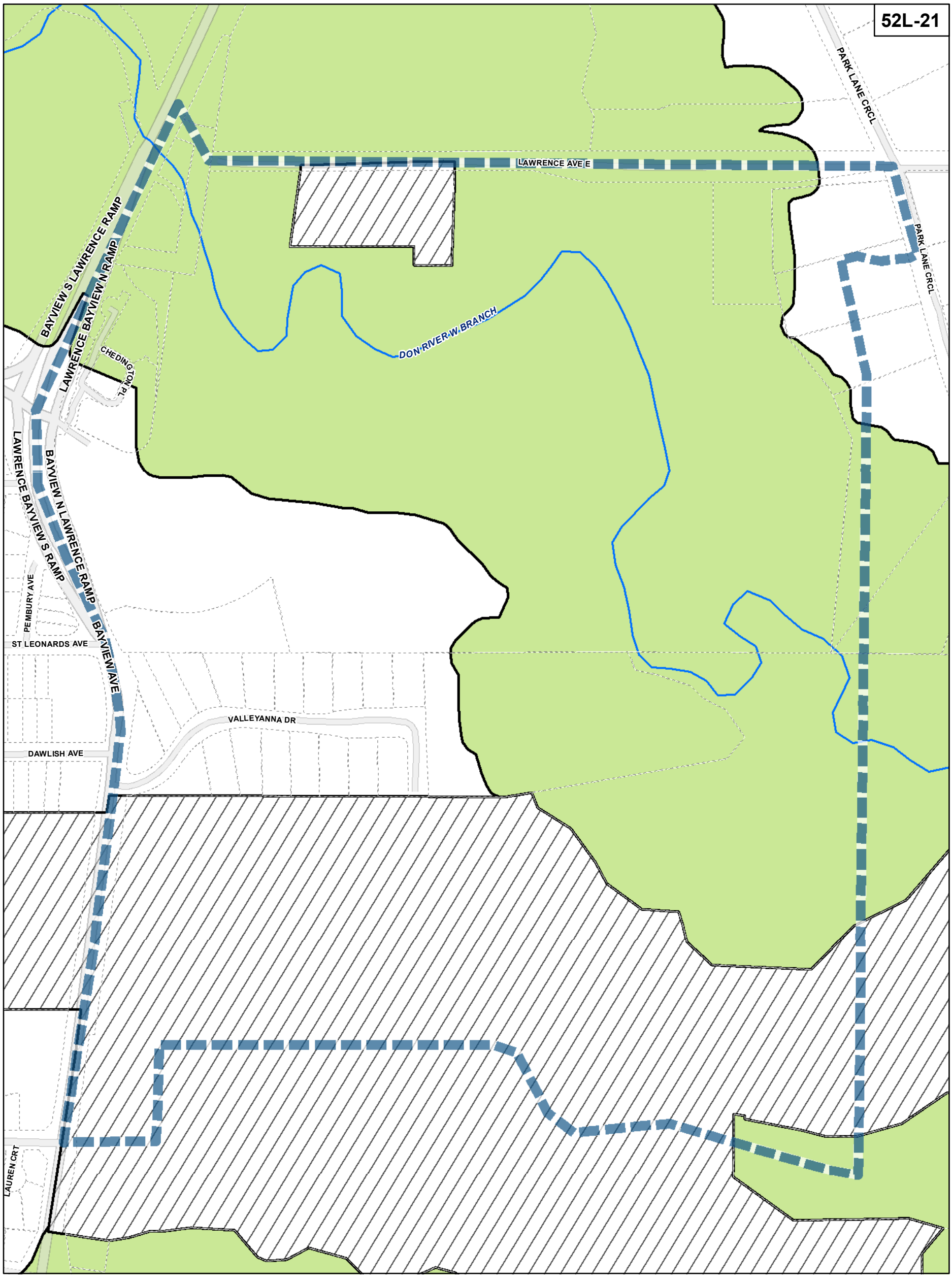

TORONTO City Planning

Conservation Overlay Map

August 2010

Maps must be read together with Zoning Bylaw text

Conservation Overlay

- Area 1
- Area 2

- Map Sheet Boundary
- Properties
- Not Part of This Bylaw

0 20 40 80 120 160 Meters

1:4,000

N

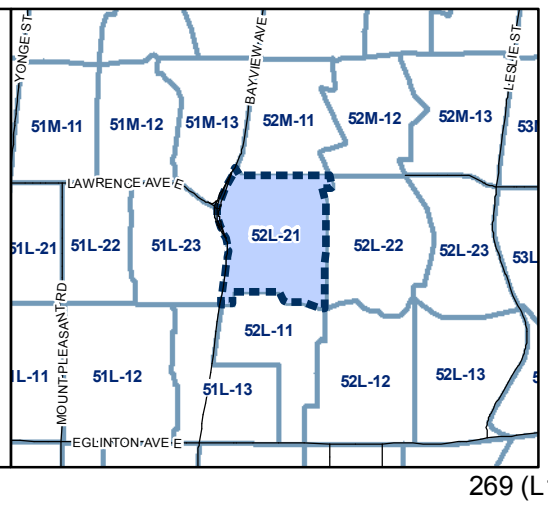

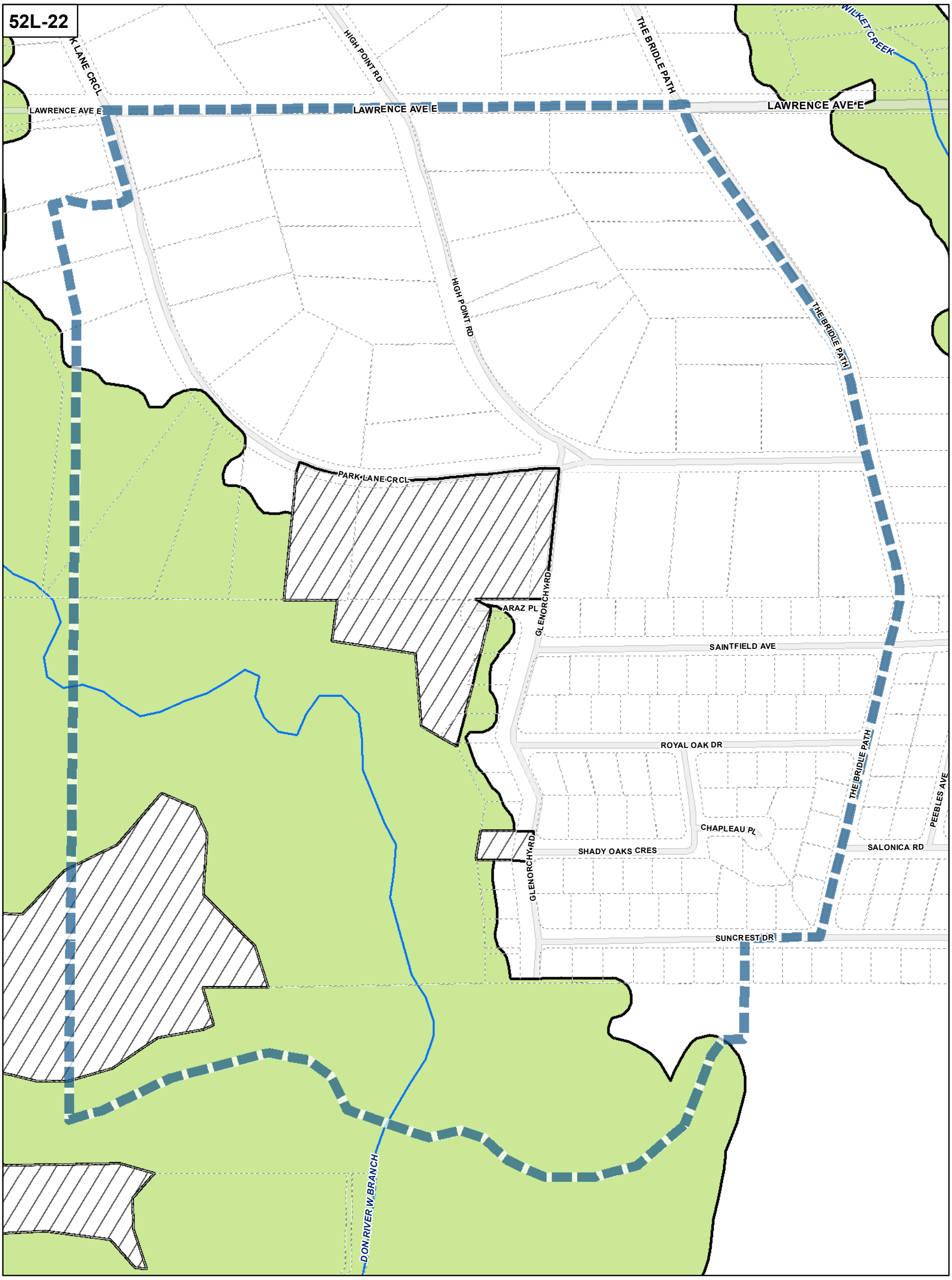

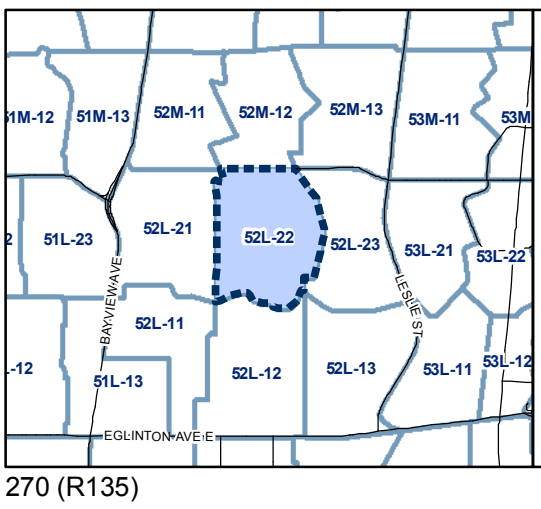

Conservation Overlay

- Area 1
- Area 2

- Map Sheet Boundary
- Properties
- Not Part of This Bylaw

0 20 40 80 120 160 Meters

1:4,000

N

TORONTO City Planning

Conservation Overlay Map

August 2010

Maps must be read together with Zoning Bylaw text

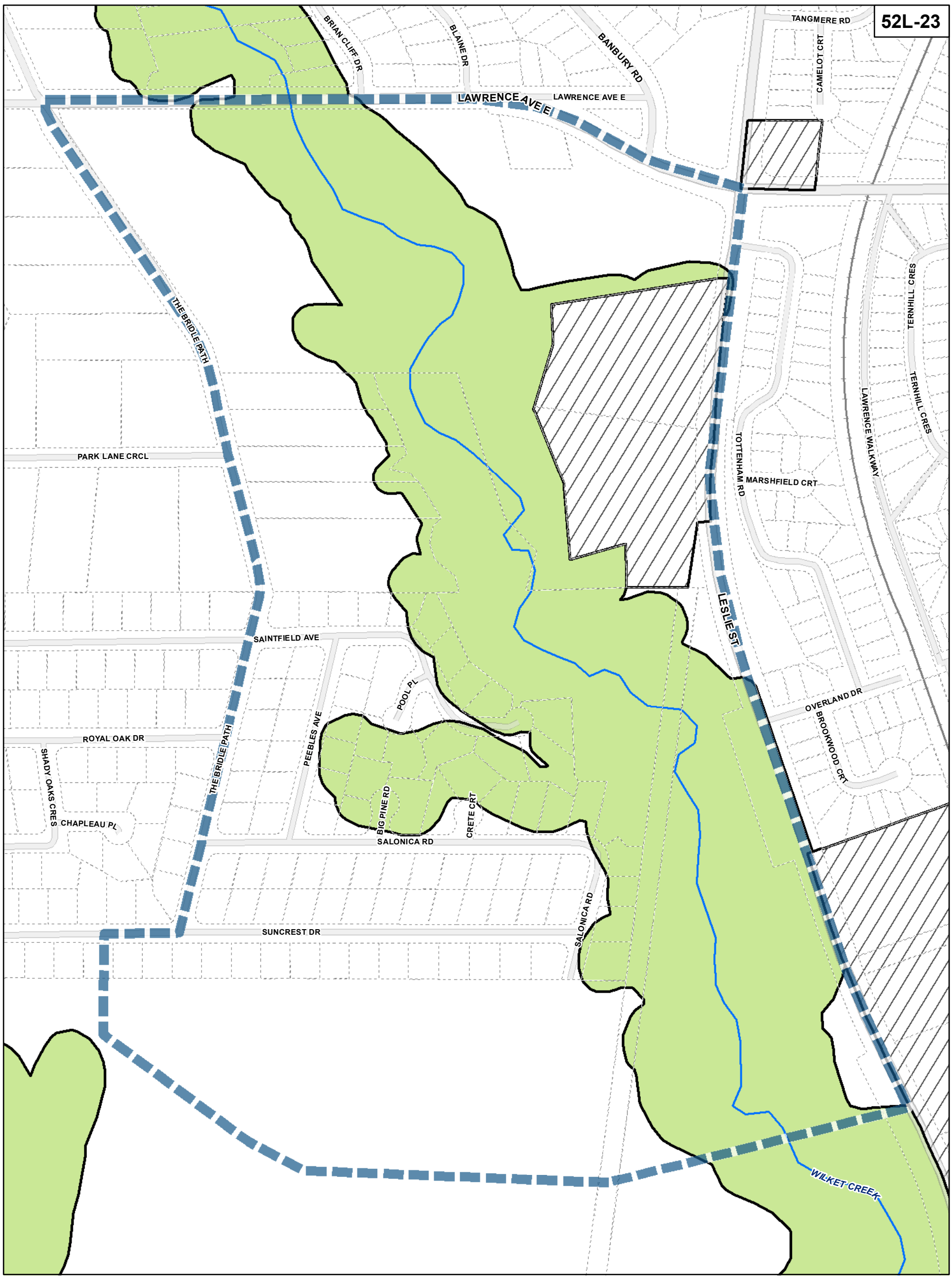

TORONTO City Planning

Conservation Overlay Map

August 2010

Maps must be read together with Zoning Bylaw text

Conservation Overlay

- Area 1
- Area 2

- Map Sheet Boundary
- Properties
- Not Part of This Bylaw

0 20 40 80 120 160 Meters

1:4,000

N

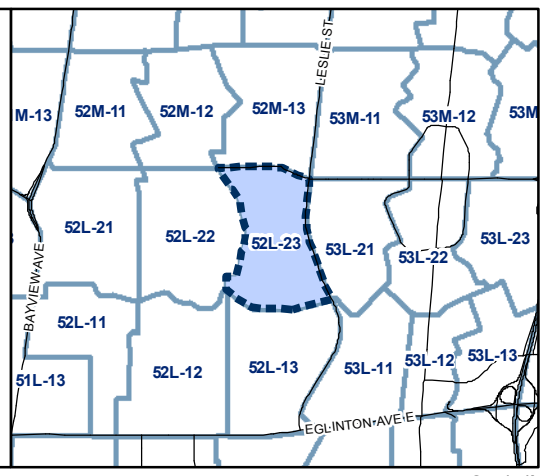

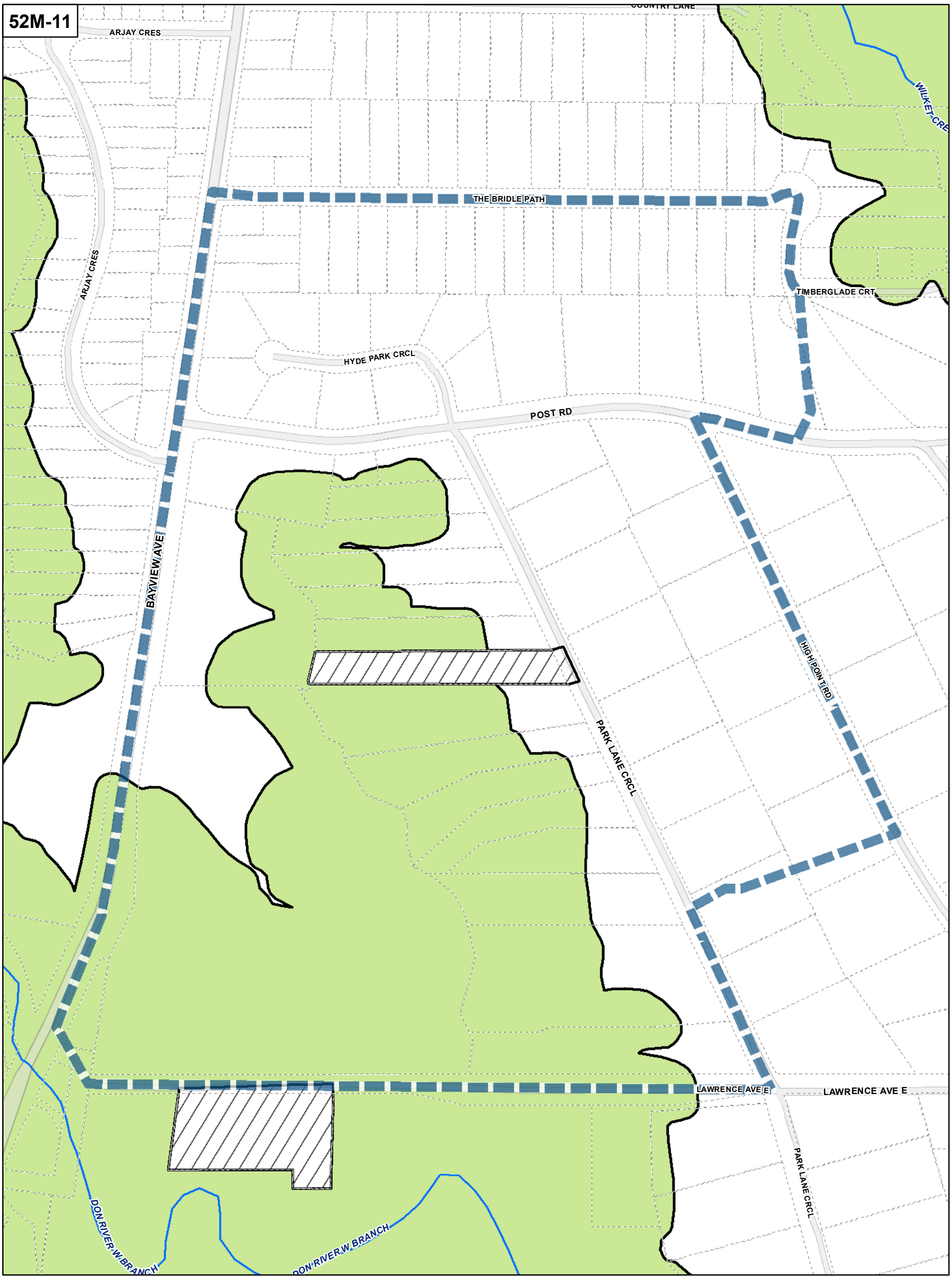

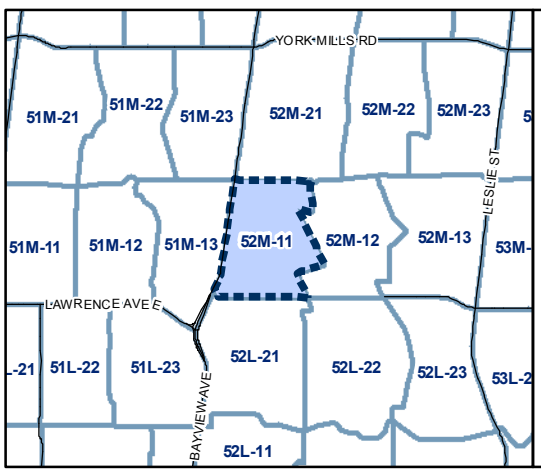

Conservation Overlay

- Area 1
- Area 2

- Map Sheet Boundary
- Properties
- Not Part of This Bylaw

0 20 40 80 120 160 Meters

1:4,000

N

TORONTO City Planning

Conservation Overlay Map

August 2010

Maps must be read together with Zoning Bylaw text

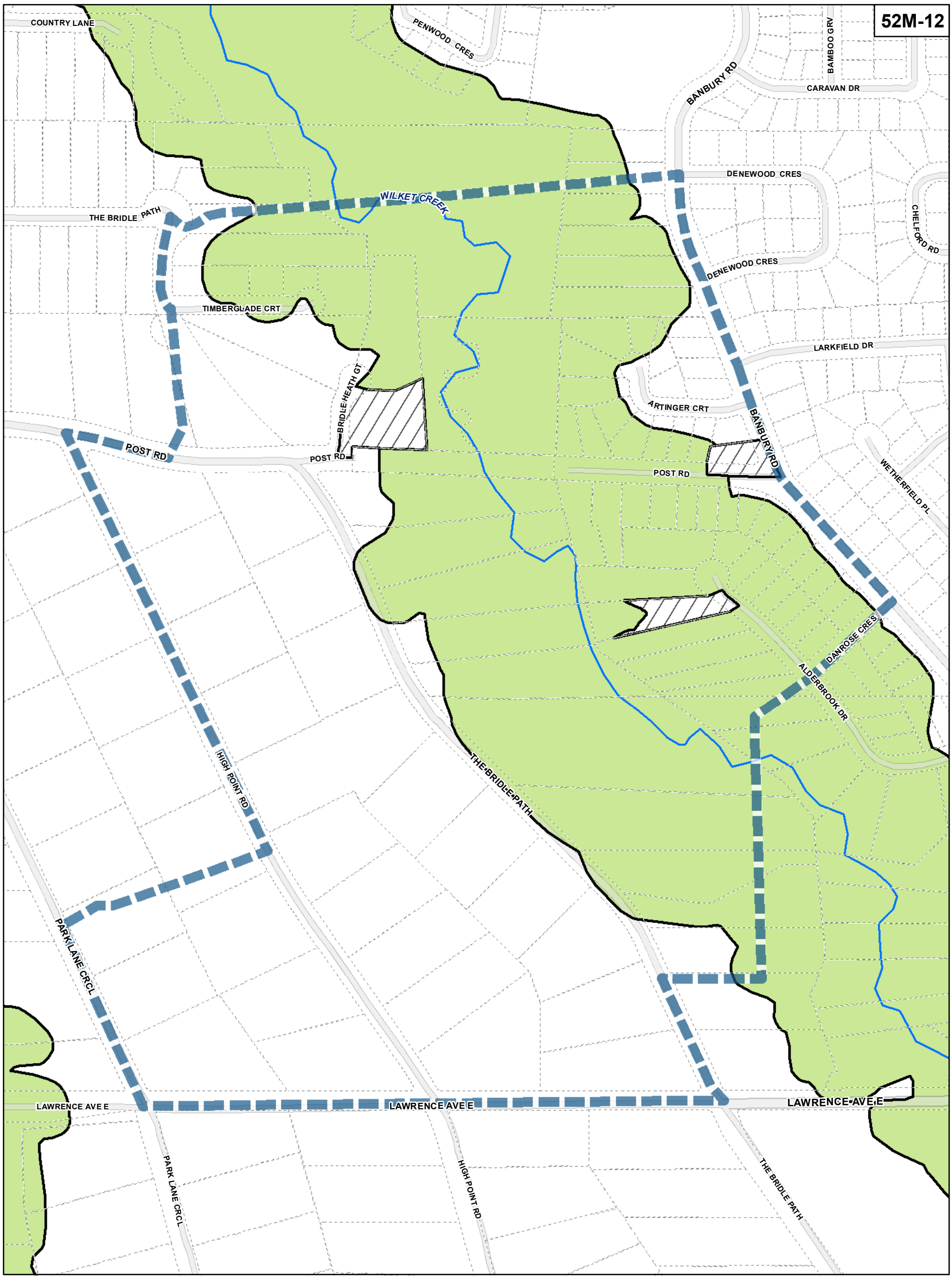

TORONTO City Planning

Conservation Overlay Map

August 2010

Maps must be read together with Zoning Bylaw text

Conservation Overlay

- Area 1
- Area 2

- Map Sheet Boundary
- Properties
- Not Part of This Bylaw

0 20 40 80 120 160 Meters

1:4,000

N

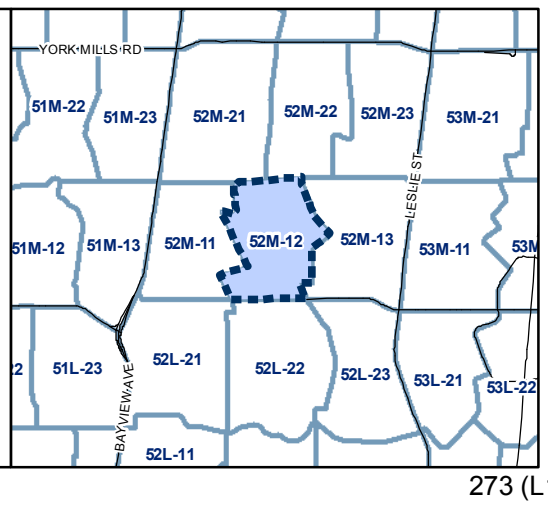

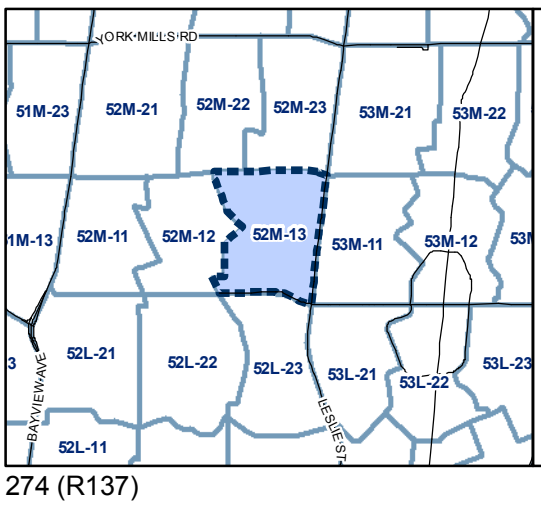

Conservation Overlay

- Area 1
- Area 2

- Map Sheet Boundary
- Properties
- Not Part of This Bylaw

0 20 40 80 120 160 Meters

1:4,000

N

TORONTO City Planning

Conservation Overlay Map

August 2010

Maps must be read together with Zoning Bylaw text

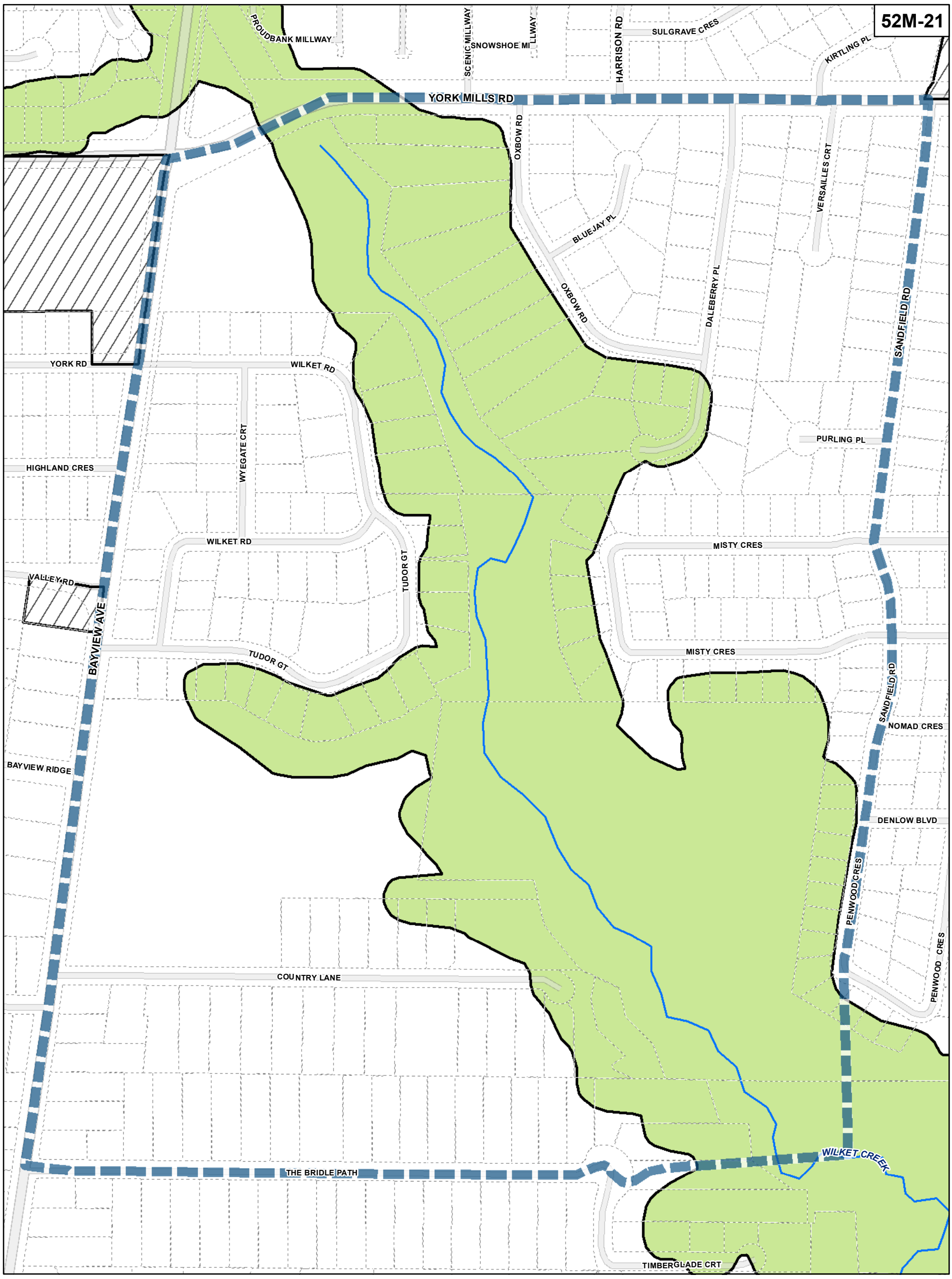

TORONTO City Planning

Conservation Overlay Map

August 2010

Maps must be read together with Zoning Bylaw text

Conservation Overlay

- Area 1
- Area 2

- Map Sheet Boundary
- Properties
- Not Part of This Bylaw

0 20 40 80 120 160 Meters

1:4,000

N

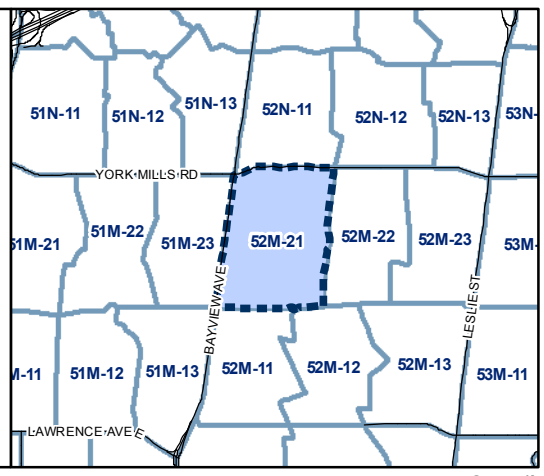

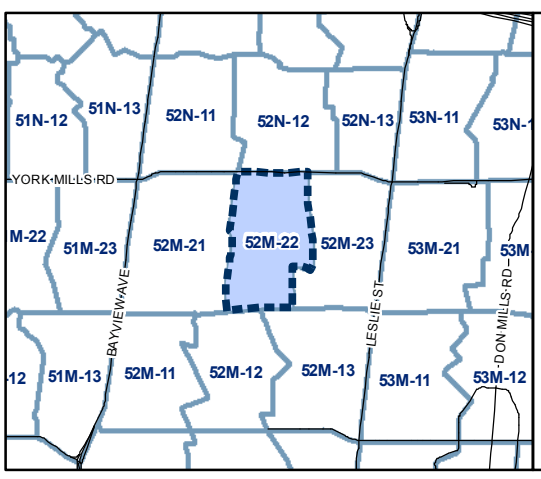

Conservation Overlay

- Area 1
- Area 2

- Map Sheet Boundary
- Properties
- Not Part of This Bylaw

0 20 40 80 120 160 Meters

1:4,000

N

TORONTO City Planning

Conservation Overlay Map

August 2010

Maps must be read together with Zoning Bylaw text

TORONTO City Planning

Conservation Overlay Map

August 2010

Maps must be read together with Zoning Bylaw text

Conservation Overlay

- Area 1
- Area 2

- Map Sheet Boundary
- Properties
- Not Part of This Bylaw

0 20 40 80 120 160 Meters

1:4,000

N

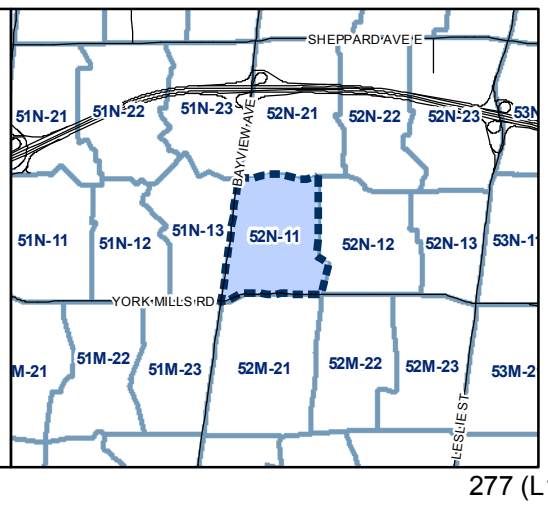

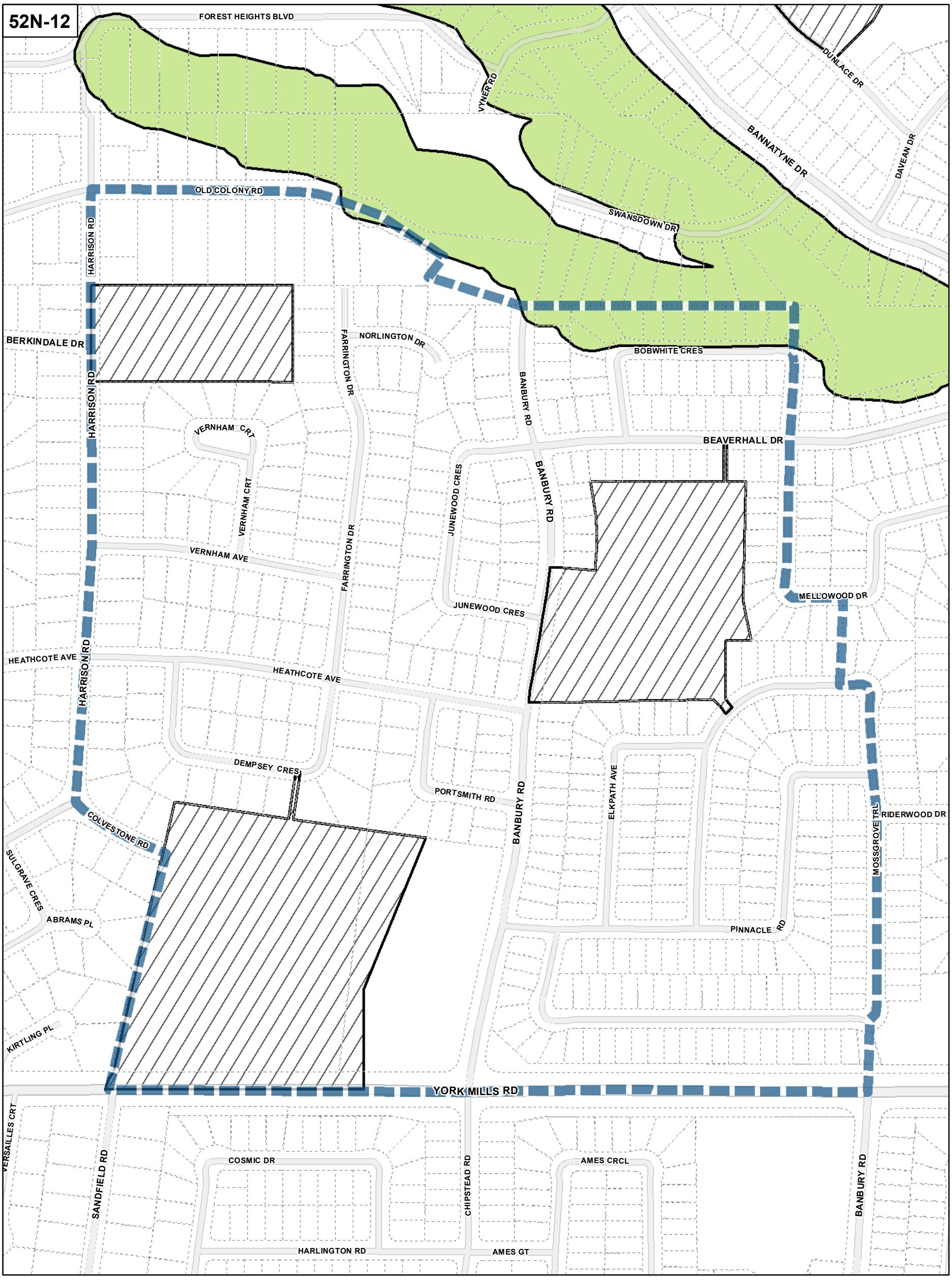

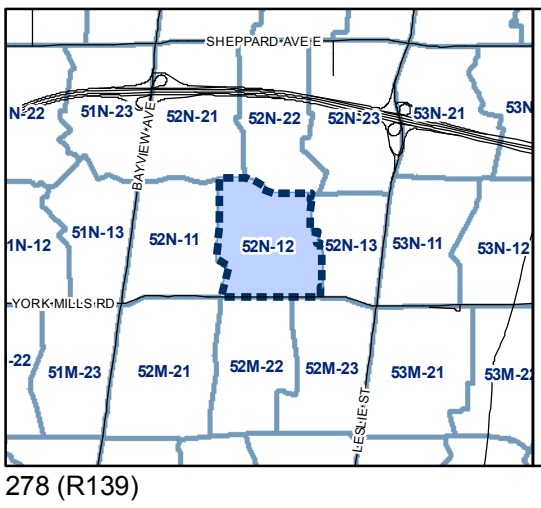

Conservation Overlay

- Area 1
- Area 2

- Map Sheet Boundary
- Properties
- Not Part of This Bylaw

0 20 40 80 120 160 Meters

1:4,000

N

TORONTO City Planning

Conservation Overlay Map

August 2010

Maps must be read together with Zoning Bylaw text

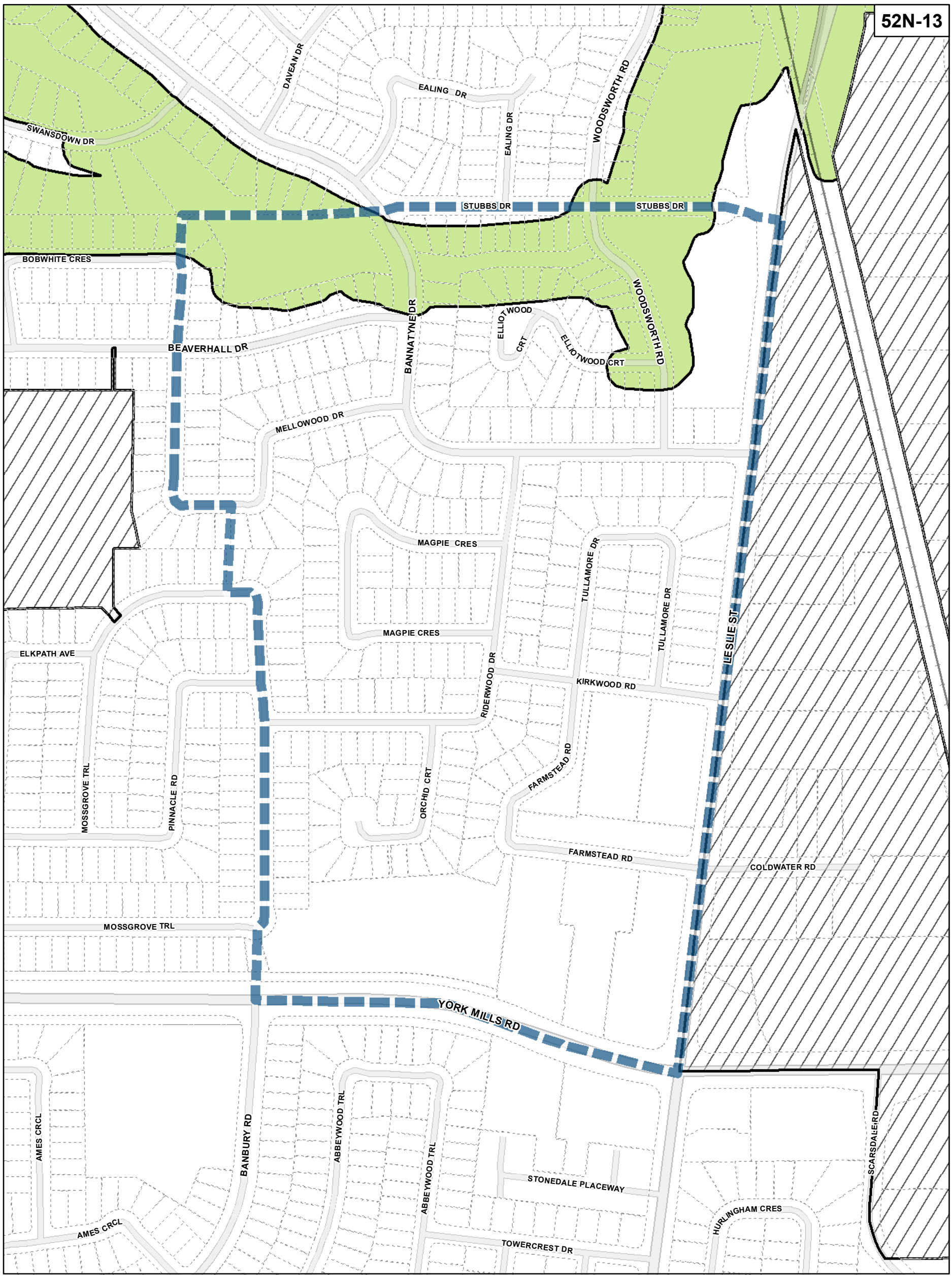

TORONTO City Planning

Conservation Overlay Map

August 2010

Maps must be read together with Zoning Bylaw text

Conservation Overlay

- Area 1
- Area 2

- Map Sheet Boundary
- Properties
- Not Part of This Bylaw

0 20 40 80 120 160 Meters

1:4,000

N

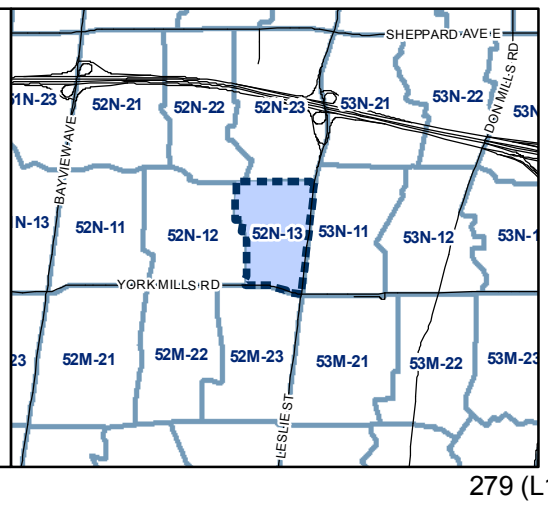

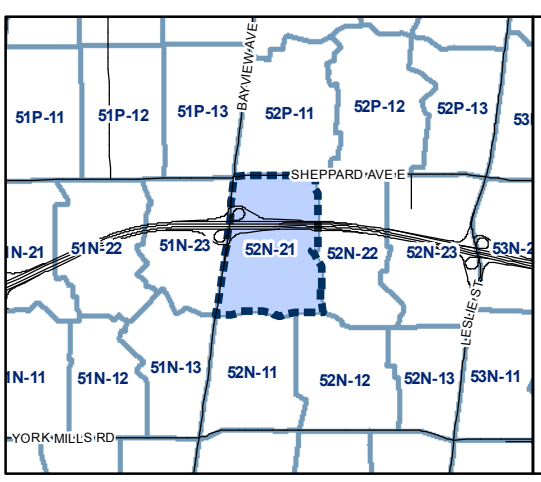

Conservation Overlay

- Area 1
- Area 2

- Map Sheet Boundary
- Properties
- Not Part of This Bylaw

0 20 40 80 120 160 Meters

1:4,000

N

TORONTO City Planning

Conservation Overlay Map

August 2010

Maps must be read together with Zoning Bylaw text

TORONTO City Planning

Conservation Overlay Map

August 2010

Maps must be read together with Zoning Bylaw text

Conservation Overlay

- Area 1
- Area 2

- Map Sheet Boundary
- Properties
- Not Part of This Bylaw

0 20 40 80 120 160 Meters

1:4,000

N

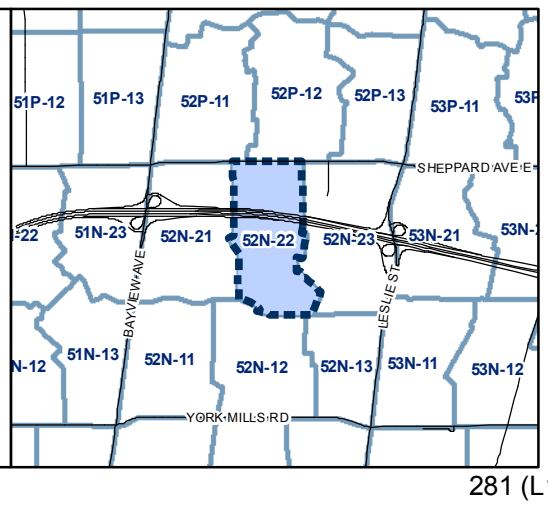

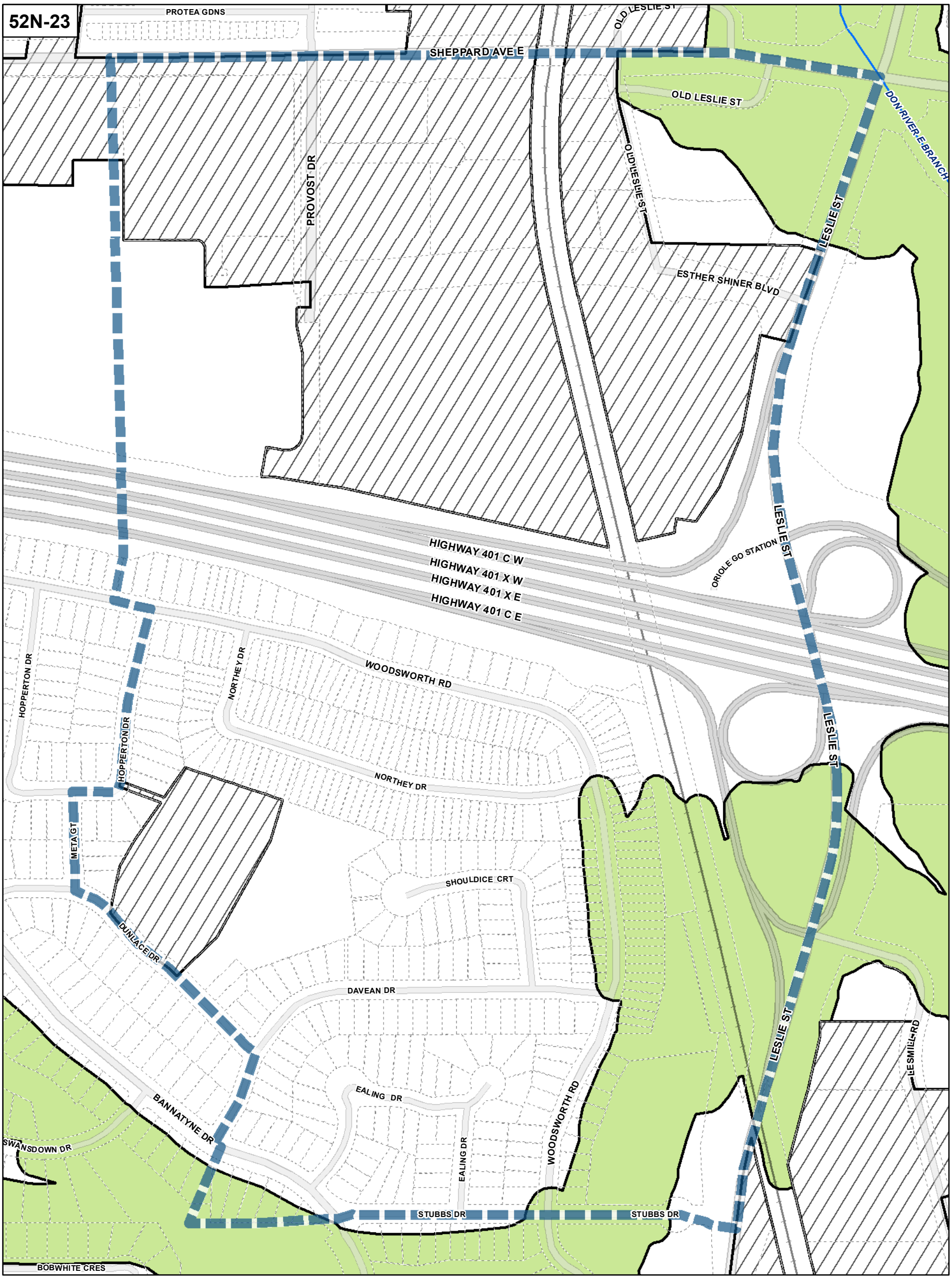

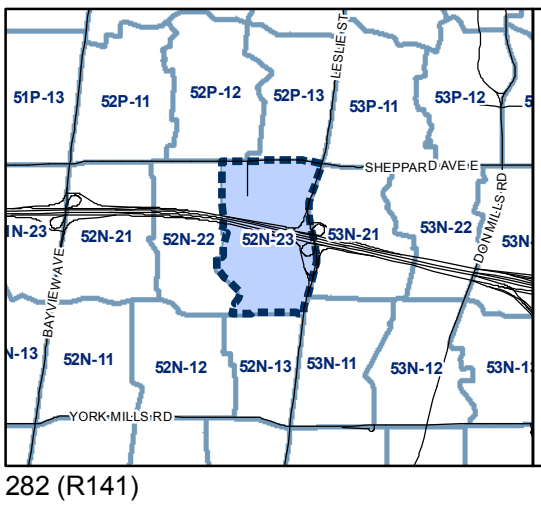

Conservation Overlay

- Area 1
- Area 2

- Map Sheet Boundary
- Properties
- Not Part of This Bylaw

0 20 40 80 120 160 Meters

1:4,000

N

TORONTO City Planning

Conservation Overlay Map

August 2010

Maps must be read together with Zoning Bylaw text

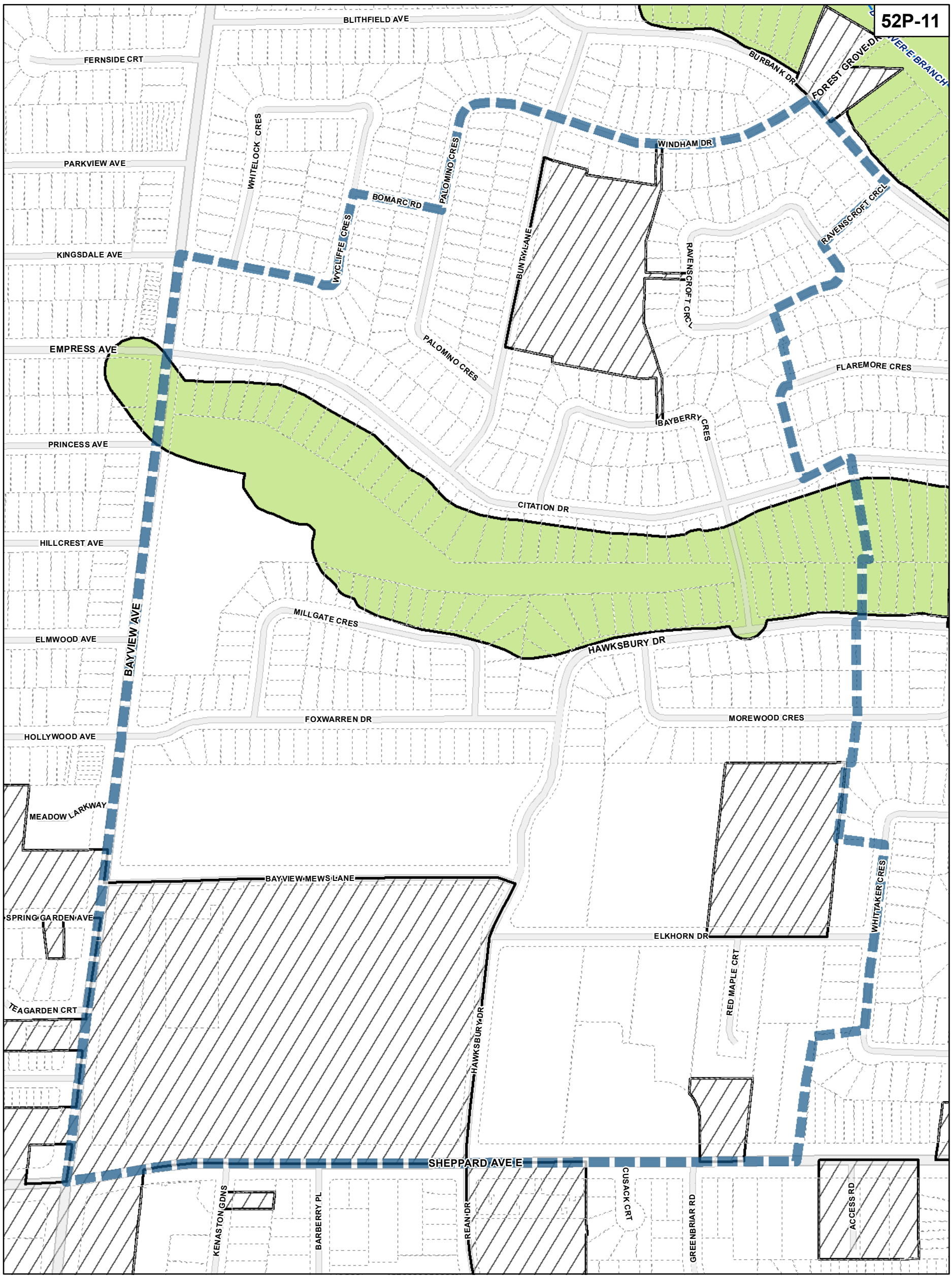

TORONTO City Planning

Conservation Overlay Map

August 2010

Maps must be read together with Zoning Bylaw text

Conservation Overlay

- Area 1
- Area 2

- Map Sheet Boundary
- Properties
- Not Part of This Bylaw

0 20 40 80 120 160 Meters

1:4,000

N

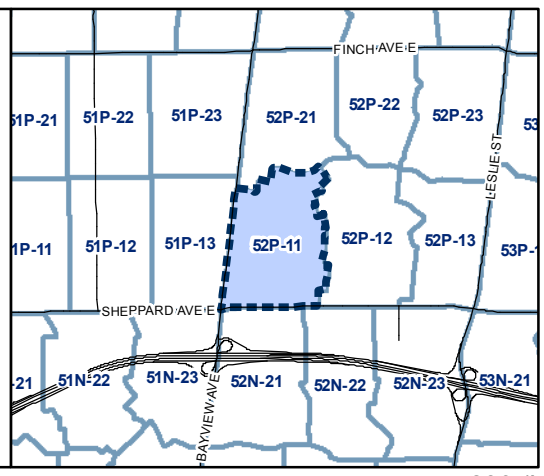

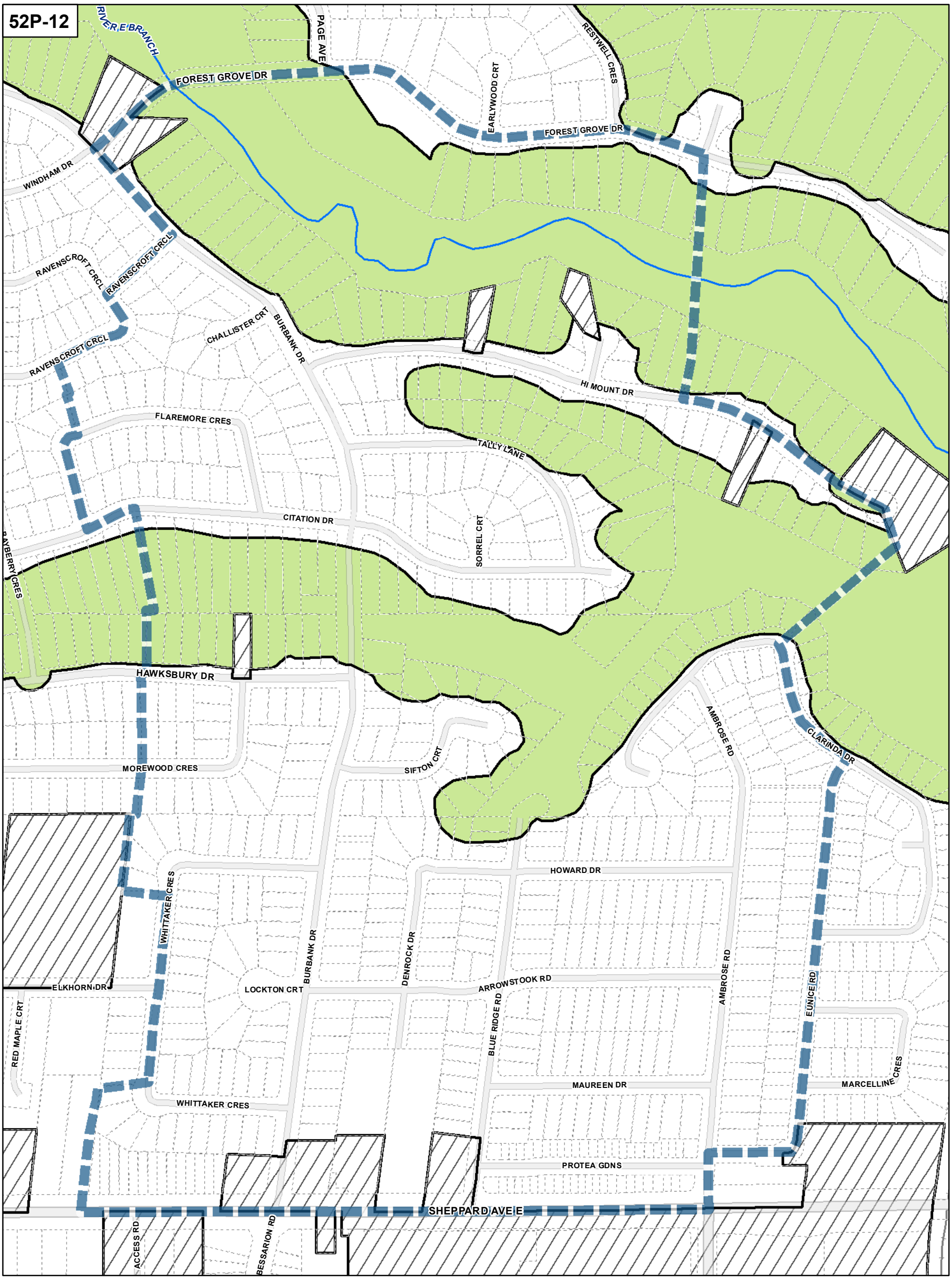

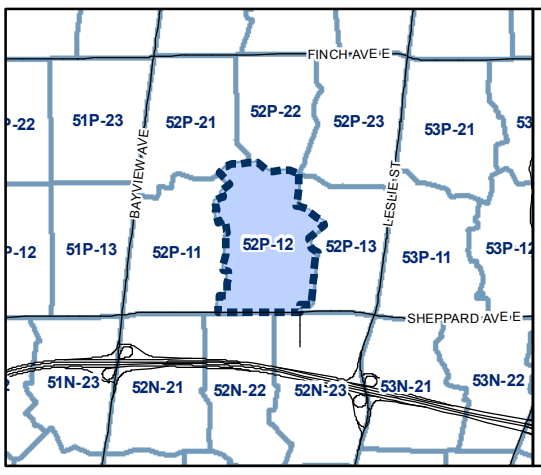

Conservation Overlay

- Area 1
- Area 2

- Map Sheet Boundary
- Properties
- Not Part of This Bylaw

0 20 40 80 120 160 Meters

1:4,000

N

TORONTO City Planning

Conservation Overlay Map

August 2010

Maps must be read together with Zoning Bylaw text

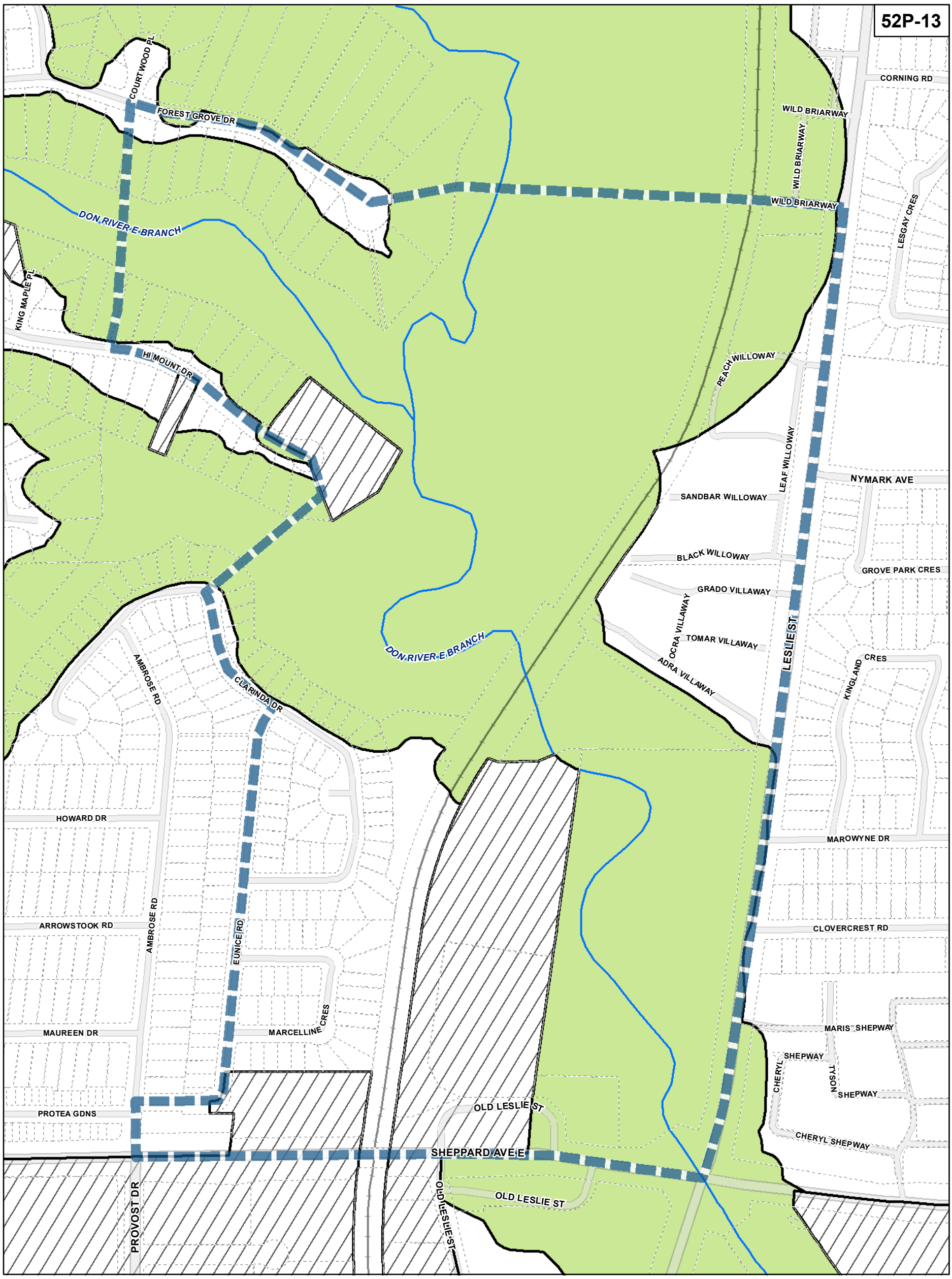

TORONTO City Planning

Conservation Overlay Map

August 2010

Maps must be read together with Zoning Bylaw text

Conservation Overlay

- Area 1
- Area 2

- Map Sheet Boundary
- Properties
- Not Part of This Bylaw

0 20 40 80 120 160 Meters

1:4,000

N

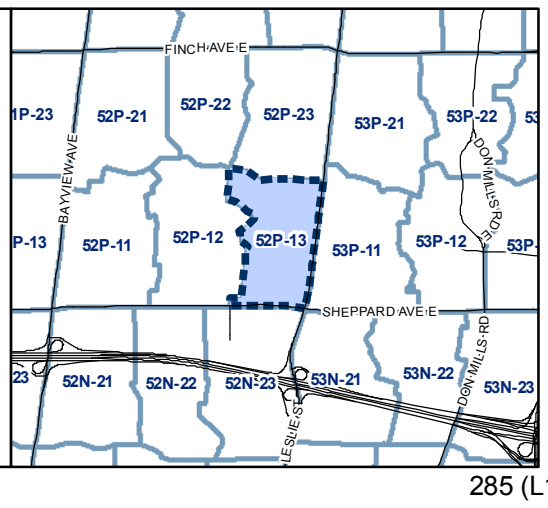

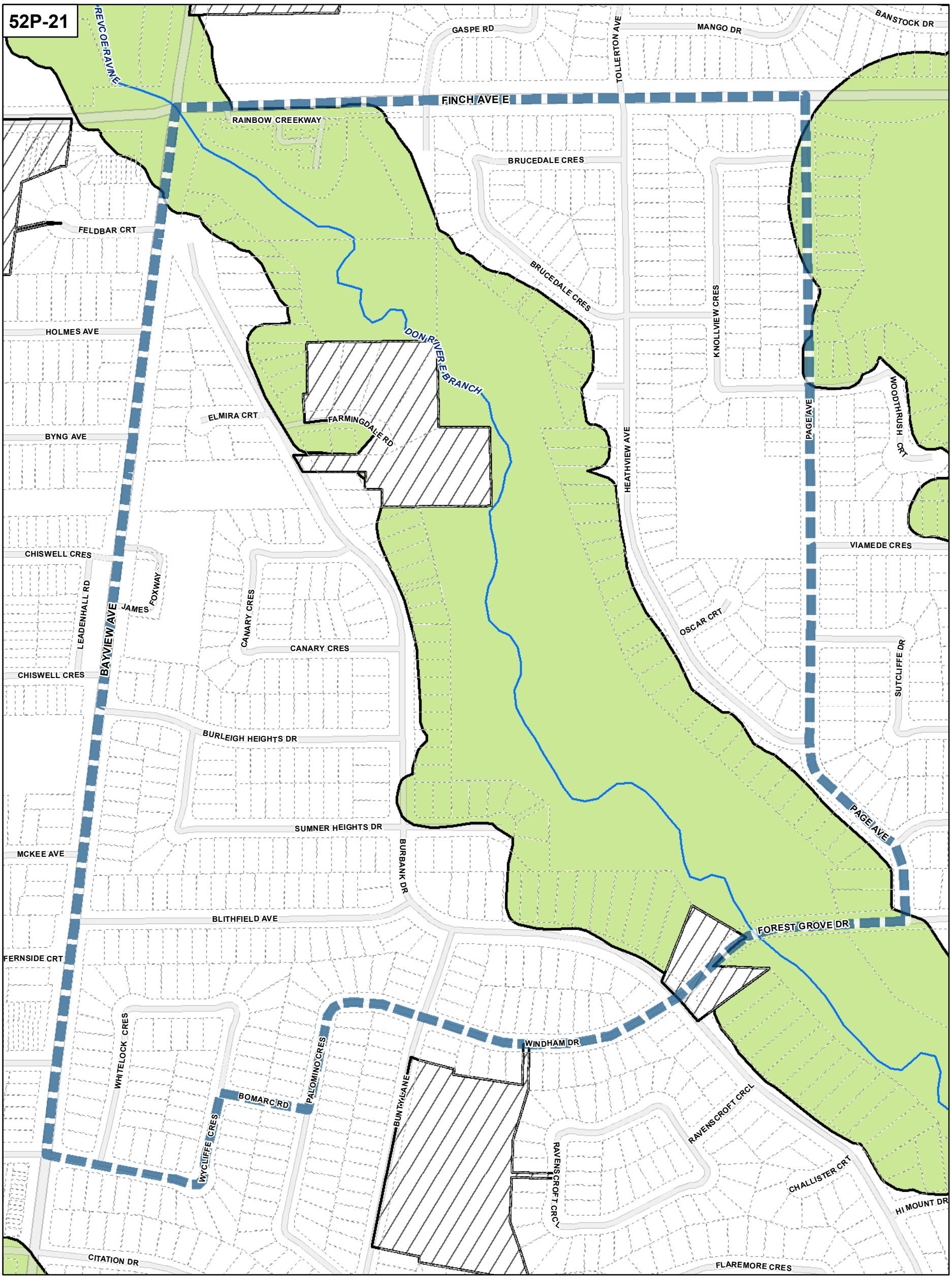

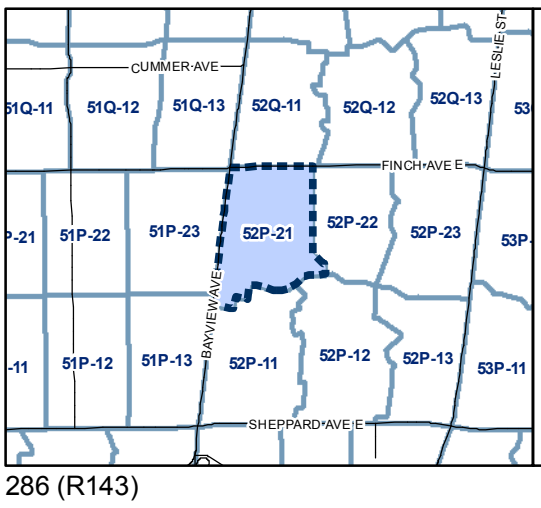

Conservation Overlay

- Area 1
- Area 2

- Map Sheet Boundary
- Properties
- Not Part of This Bylaw

0 20 40 80 120 160 Meters

1:4,000

N

TORONTO City Planning

Conservation Overlay Map

August 2010

Maps must be read together with Zoning Bylaw text

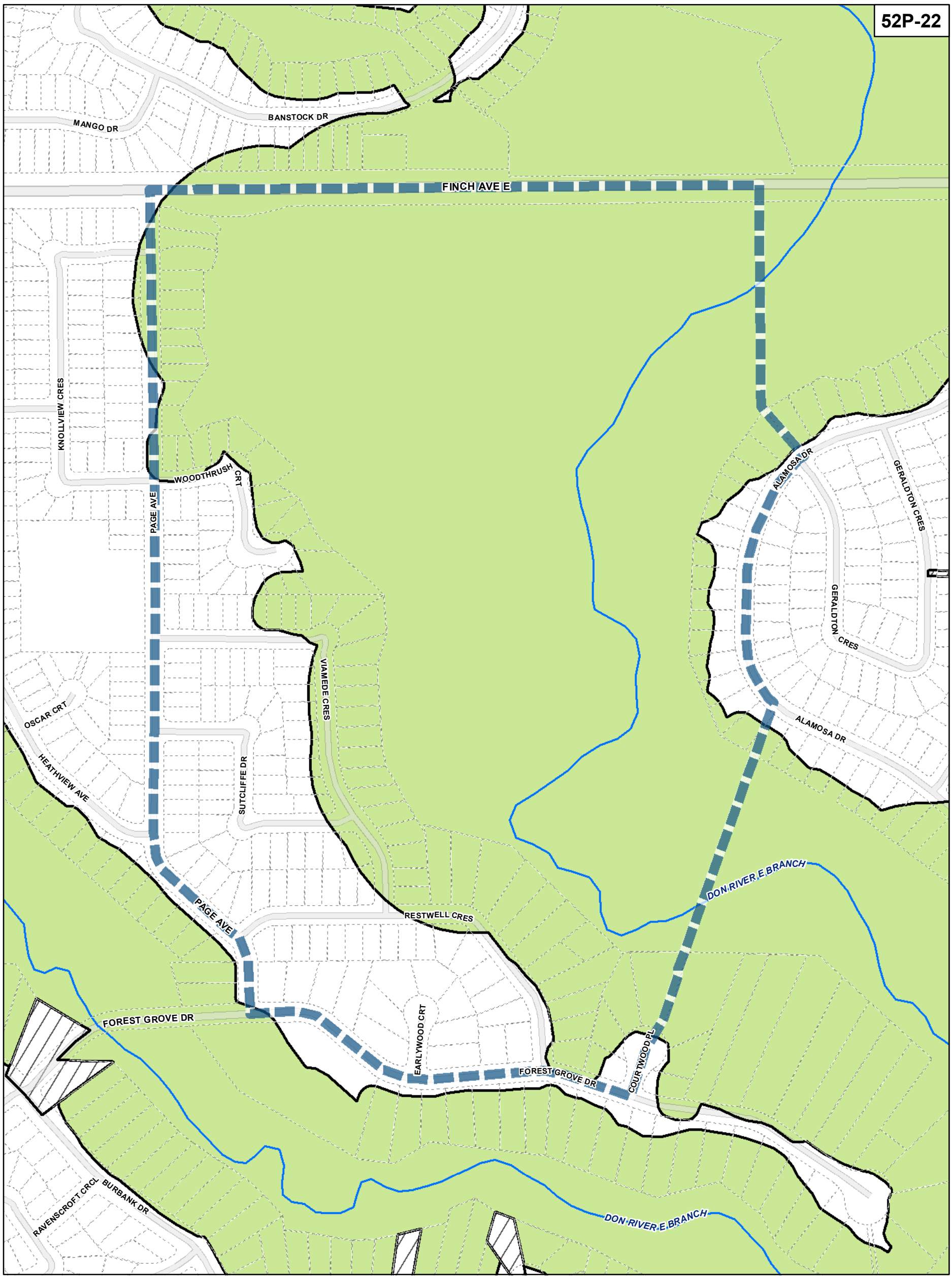

TORONTO City Planning

Conservation Overlay Map

August 2010

Maps must be read together with Zoning Bylaw text

Conservation Overlay

- Area 1
- Area 2

- Map Sheet Boundary
- Properties
- Not Part of This Bylaw

0 20 40 80 120 160 Meters

1:4,000

N

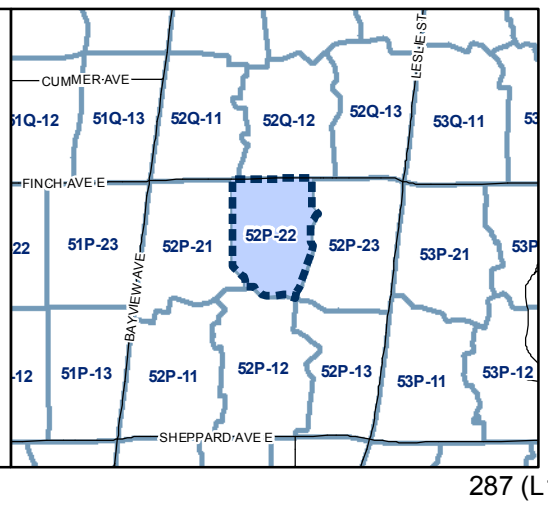

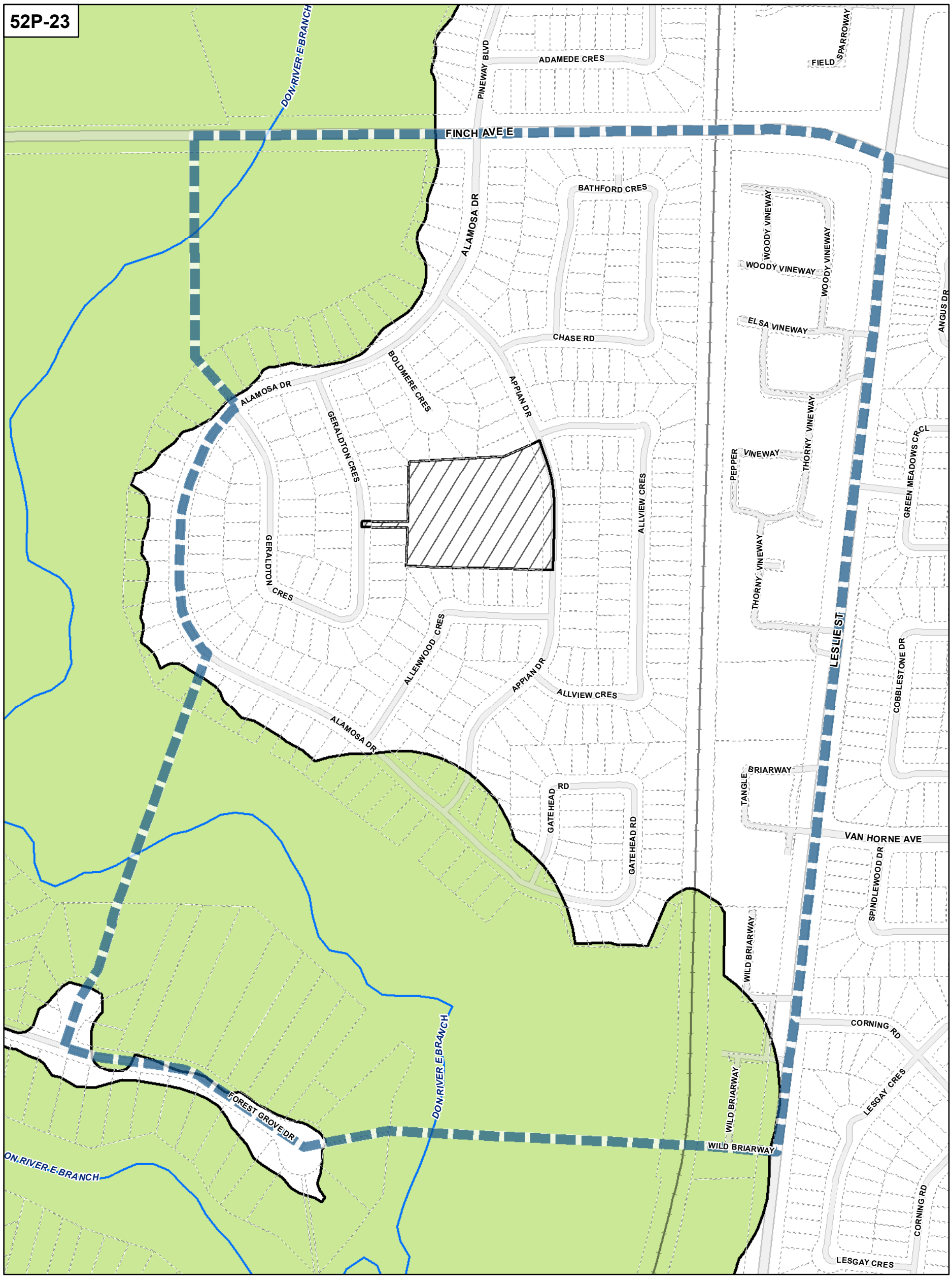

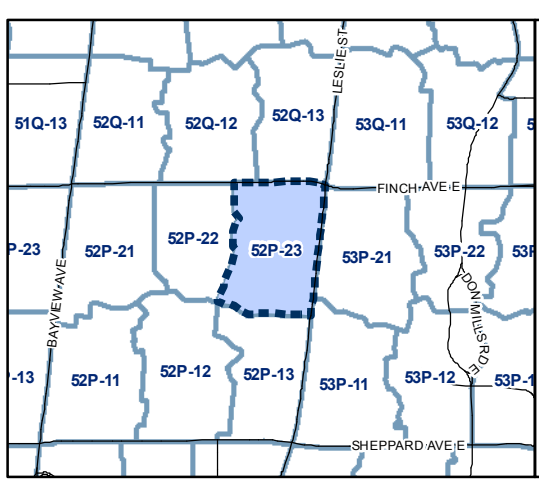

Conservation Overlay

- Area 1
- Area 2

- Map Sheet Boundary
- Properties
- Not Part of This Bylaw

0 20 40 80 120 160 Meters

1:4,000

N

TORONTO City Planning

Conservation Overlay Map

August 2010

Maps must be read together with Zoning Bylaw text