TORONTO City Planning

Conservation Overlay Map

August 2010

Maps must be read together with Zoning Bylaw text

Conservation Overlay

- Area 1
- Area 2

- Map Sheet Boundary
- Properties
- Not Part of This Bylaw

0 20 40 80 120 160 Meters

1:4,000

N

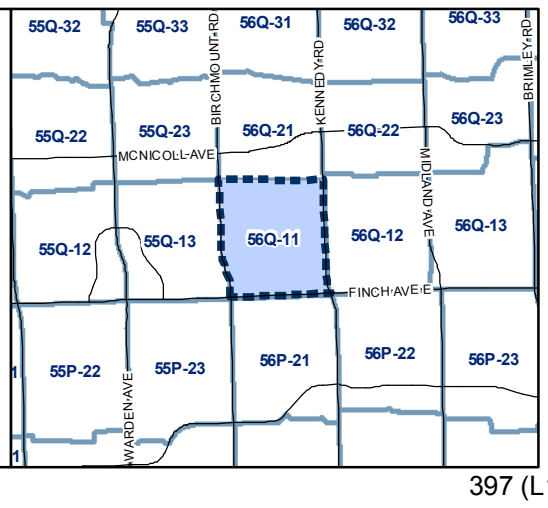

56Q-21

BURNT BARK DR
PURCELL SQ
SHEPTON WAY
TREERUN AVE
GOLD MEDAL RD
SANWOOD BLVD
BURNT BARK DR
AMBERCROFT BLVD
SHEPTON WAY
BESWICK PARK CRT
MORBANK DR
24 FUNDY BAY BLVD
MORBANK DR
WEST HIGHLAND CREEK
IVY BUSH AVE
BIRCHMOUNT RD
KENNEDY RD
MORBANK DR
29 FUNDY BAY BLVD
LAPWORTH CRES
29 FUNDY BAY BLVD
LAPWORTH CRES
MCNICOLL AVE
SILVER SPRINGS BLVD
STALEY TER
PERTHSHIRE ST
WESTWATER DR
FORT DEARBORN DR

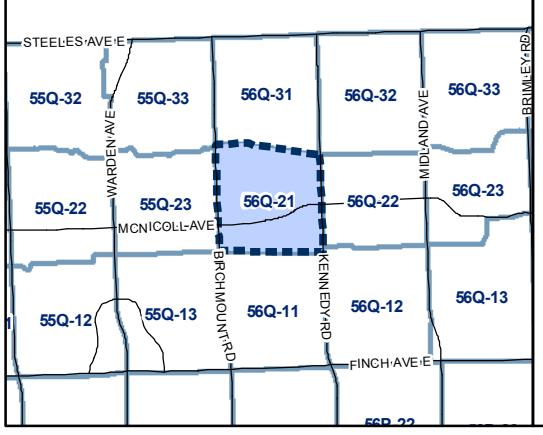

Conservation Overlay

- Area 1
- Area 2

- Map Sheet Boundary
- Properties
- Not Part of This Bylaw

0 20 40 80 120 160 Meters

1:4,000

N

TORONTO City Planning

Conservation Overlay Map

August 2010

Maps must be read together with Zoning Bylaw text

398 (R199)

TORONTO City Planning

Conservation Overlay Map

August 2010

Maps must be read together with Zoning Bylaw text

Conservation Overlay

- Area 1
- Area 2

- Map Sheet Boundary
- Properties
- Not Part of This Bylaw

0 20 40 80 120 160 Meters

1:4,000

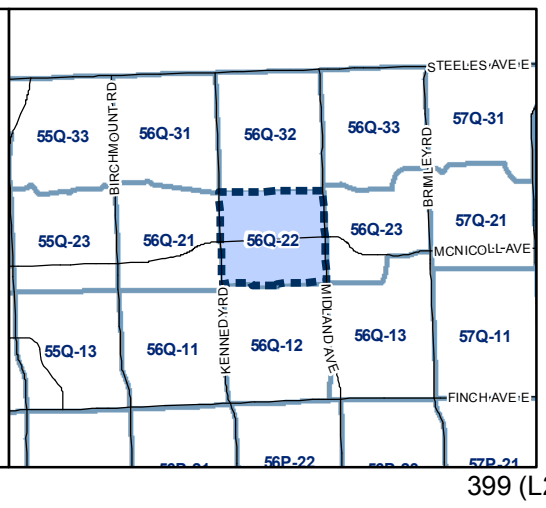

56Q-31

STEELES AVE E
NEW FOREST SQ
INNISCROSS CRES
KELVIN GROVE AVE
HOLMBUSH CRES
HOLMBUSH CRES
CHAPEL PARK SQ
CHAPEL PARK SQ
RIVER GROVE DR
CANONGATE TRL
COVERDALE CRES
ELMFIELD CRES
SUNBIRD CRES
COVERDALE CRES
ELMFIELD CRES
SYLVESTRE SQ
SUNBIRD CRES
CANONGATE TRL
OCKWELL MANOR DR
BIRCHMOUNT RD
KENNEDY RD
PURCELL SQ
PURCELL SQ
SANWOOD BLVD
SANWOOD BLVD
SHEPTON WAY
BURNT BARK DR
PURCELL SQ
BIRDWOOD CRT
TREERUN AVE
GOLD MEDAL RD
BURNT BARK DR
WEST HIGHLAND CREEK
AMBERCROFT BLVD
BESWICK PARK CRT
SHEPTON WAY
MORBANK DR

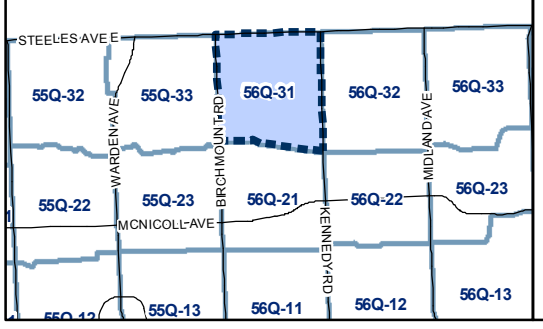

Conservation Overlay

- Area 1
- Area 2

- Map Sheet Boundary
- Properties
- Not Part of This Bylaw

0 20 40 80 120 160 Meters

1:4,000

N

TORONTO City Planning

Conservation Overlay Map

August 2010

Maps must be read together with Zoning Bylaw text

400 (R200)

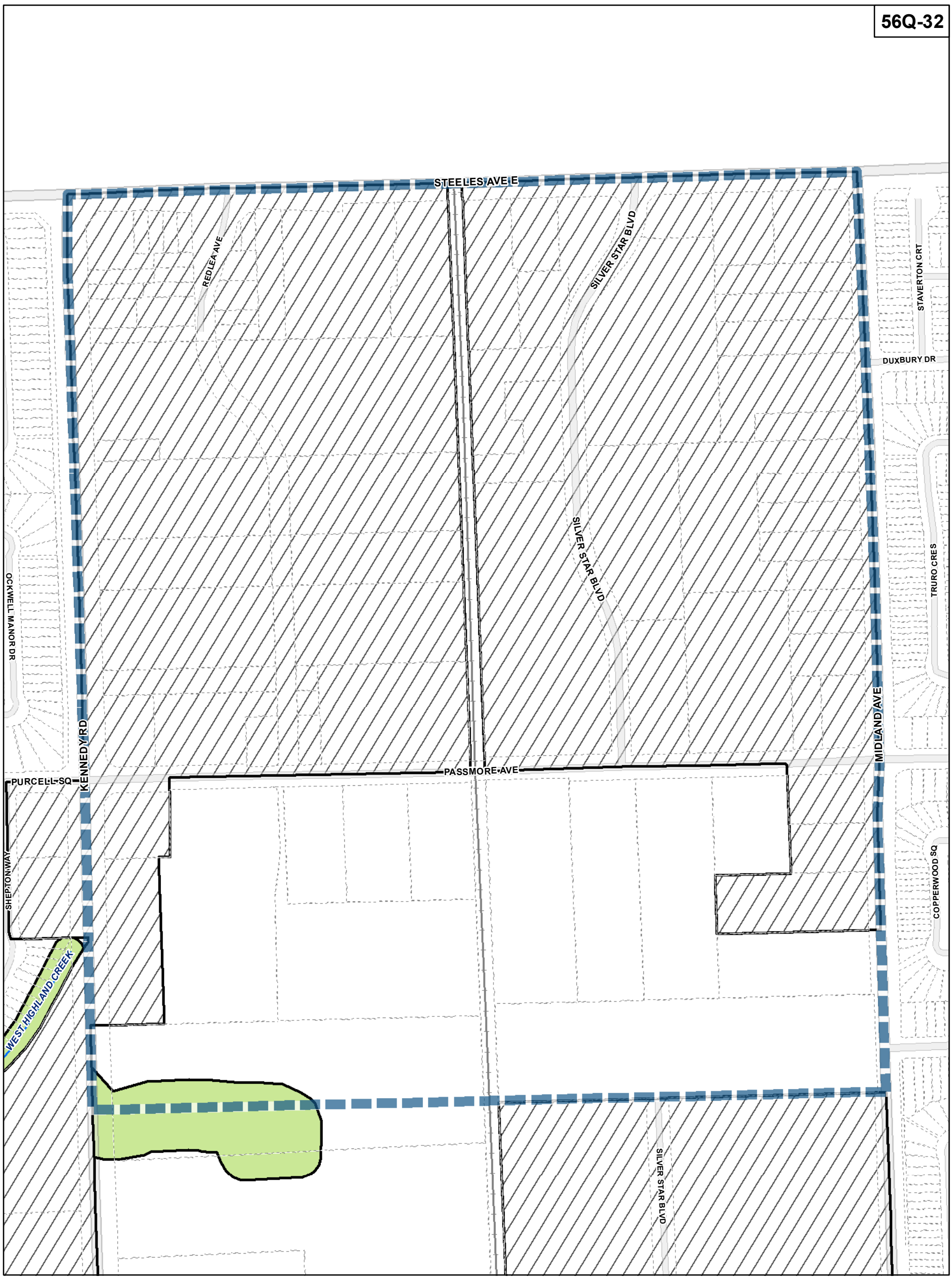

TORONTO City Planning

Conservation Overlay Map

August 2010

Maps must be read together with Zoning Bylaw text

Conservation Overlay

- Area 1
- Area 2

- Map Sheet Boundary
- Properties
- Not Part of This Bylaw

0 20 40 80 120 160 Meters

1:4,000

N

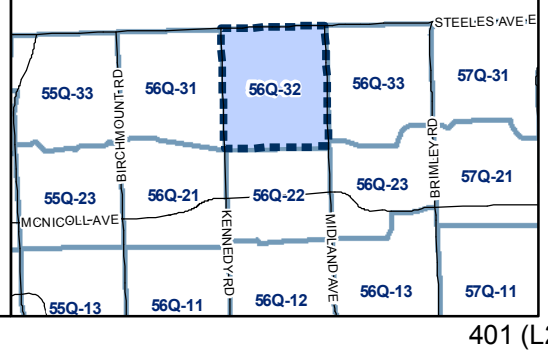

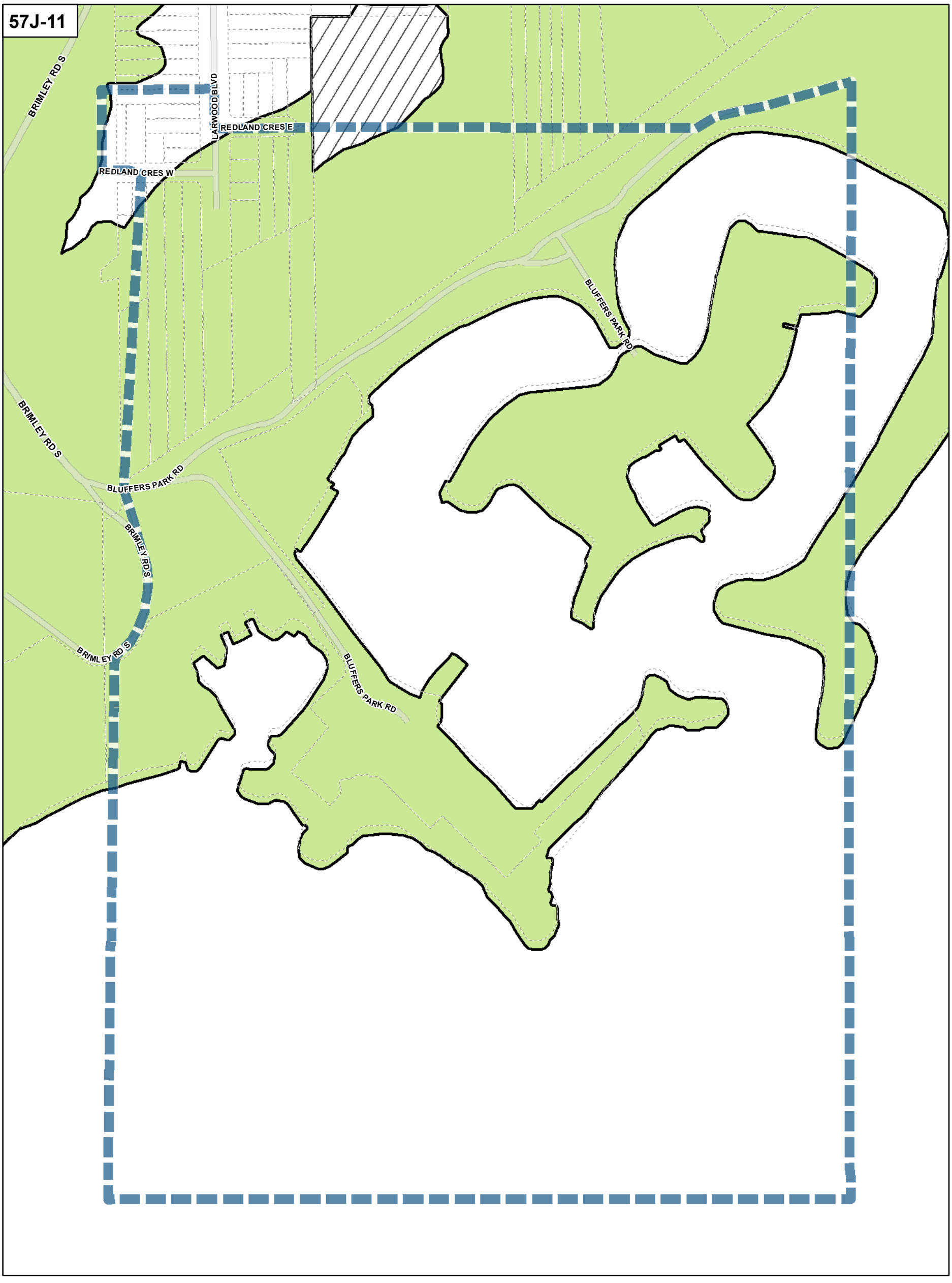

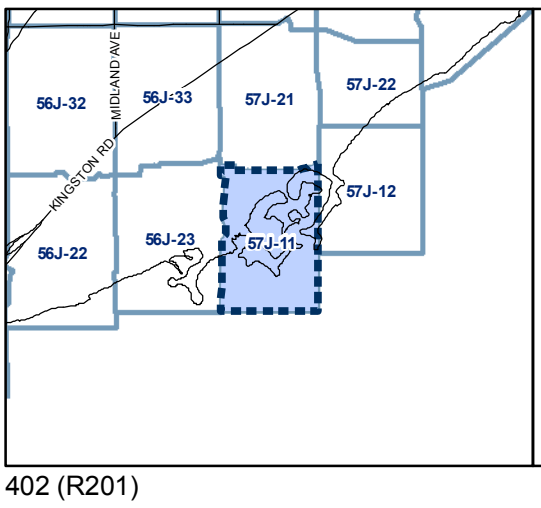

Conservation Overlay

- Area 1
- Area 2

- Map Sheet Boundary
- Properties
- Not Part of This Bylaw

0 20 40 80 120 160 Meters

1:4,000

N

TORONTO City Planning

Conservation Overlay Map

August 2010

Maps must be read together with Zoning Bylaw text

402 (R201)

TORONTO City Planning

Conservation Overlay Map

August 2010

Maps must be read together with Zoning Bylaw text

Conservation Overlay

Area 1

Area 2

Map Sheet Boundary

Properties

Not Part of This Bylaw

0 20 40 80 120 160 Meters

1:4,000

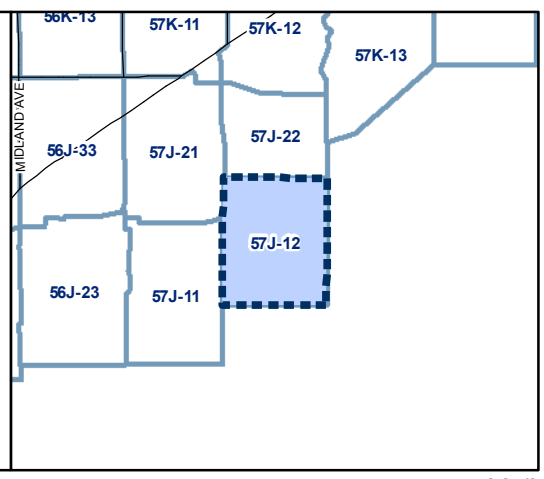

57J-21

WILLAMERE DR
FERMOY RD
BRIMLEY RD
ST CLAIR AVE E
EARL RD
KINGSTON RD
HAREWOOD AVE
NEILSON AVE
DORSET RD
PURLEY CRES
SLOLEY RD
BROOKLAWN AVE
EASTVILLE AVE
GRADWELL DR
ST QUENTIN AVE
THATCHER AVE
BROADMEAD AVE
BARKDENE HILLS
SUNNYPOINT CRES
LARWOOD BLVD
REDLAND CRES E
REDLAND CRES W
BLUFFERS PARK RD

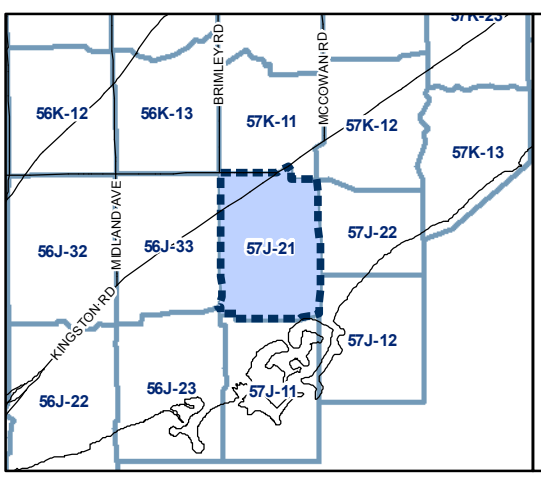

Conservation Overlay

- Area 1
- Area 2

- Map Sheet Boundary
- Properties
- Not Part of This Bylaw

0 20 40 80 120 160 Meters

1:4,000

N

TORONTO City Planning

Conservation Overlay Map

August 2010

Maps must be read together with Zoning Bylaw text

404 (R202)

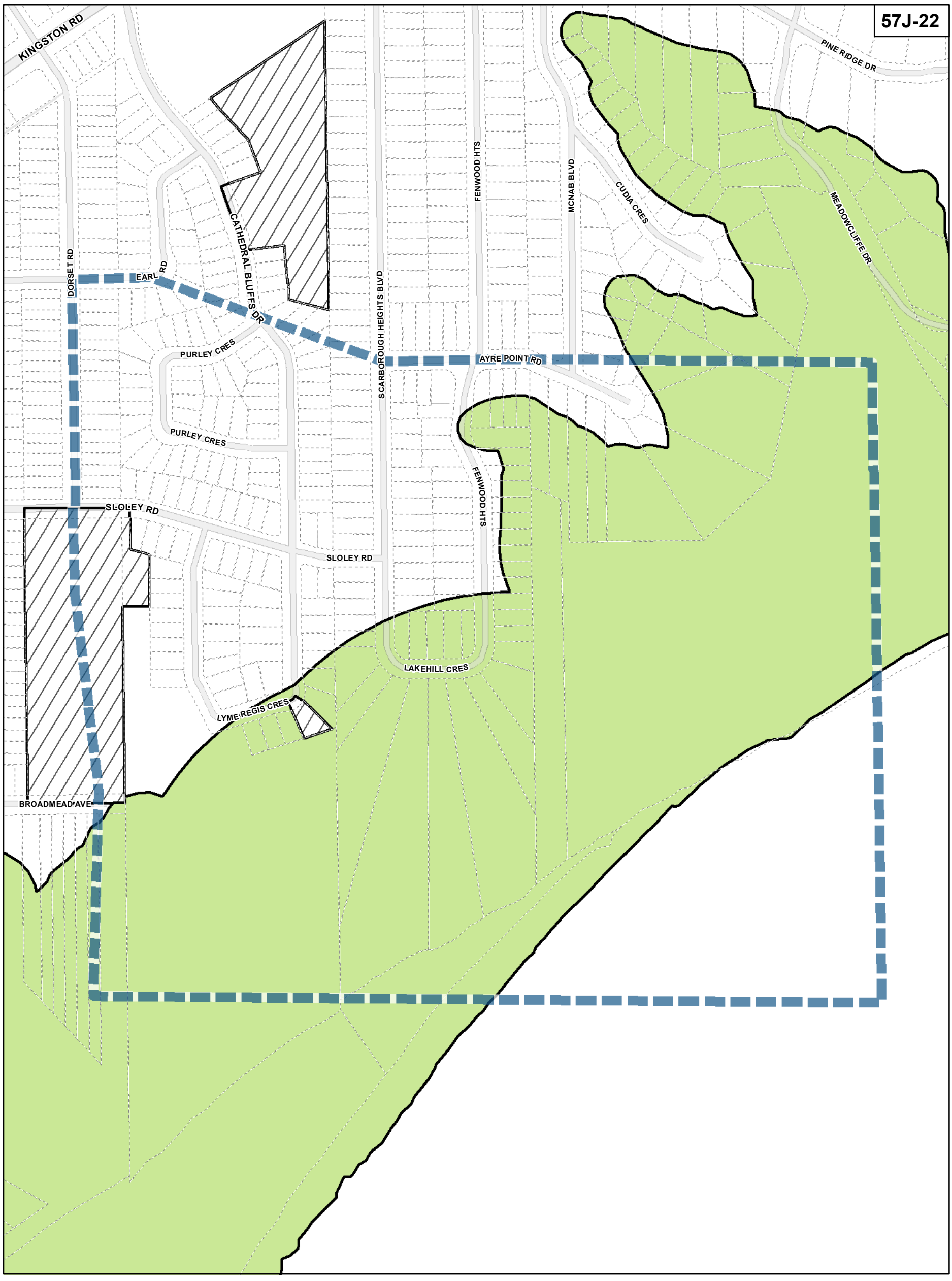

TORONTO City Planning

Conservation Overlay Map

August 2010

Maps must be read together with Zoning Bylaw text

Conservation Overlay

- Area 1
- Area 2

- Map Sheet Boundary
- Properties
- Not Part of This Bylaw

0 20 40 80 120 160 Meters

1:4,000

N

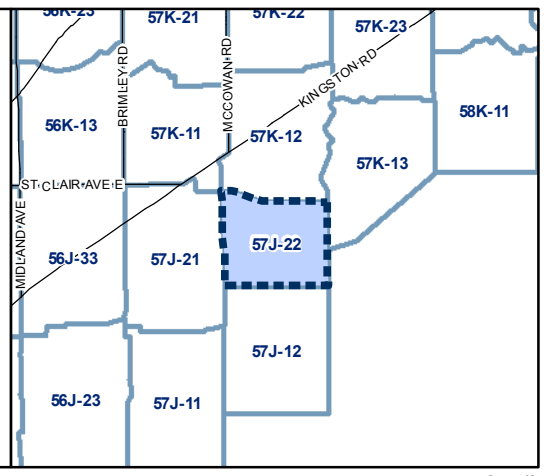

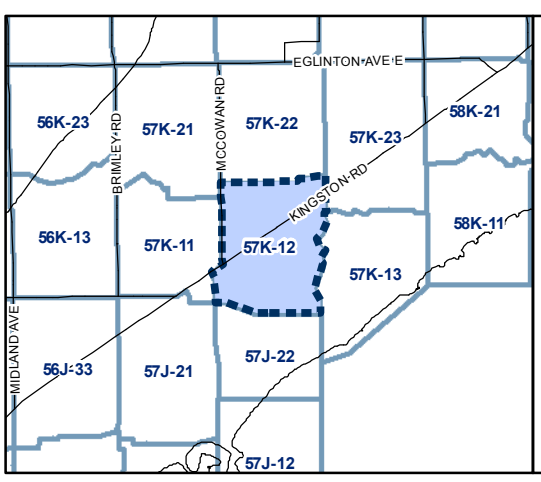

Conservation Overlay

- Area 1
- Area 2

- Map Sheet Boundary
- Properties
- Not Part of This Bylaw

0 20 40 80 120 160 Meters

1:4,000

N

TORONTO City Planning

Conservation Overlay Map

August 2010

Maps must be read together with Zoning Bylaw text

406 (R203)

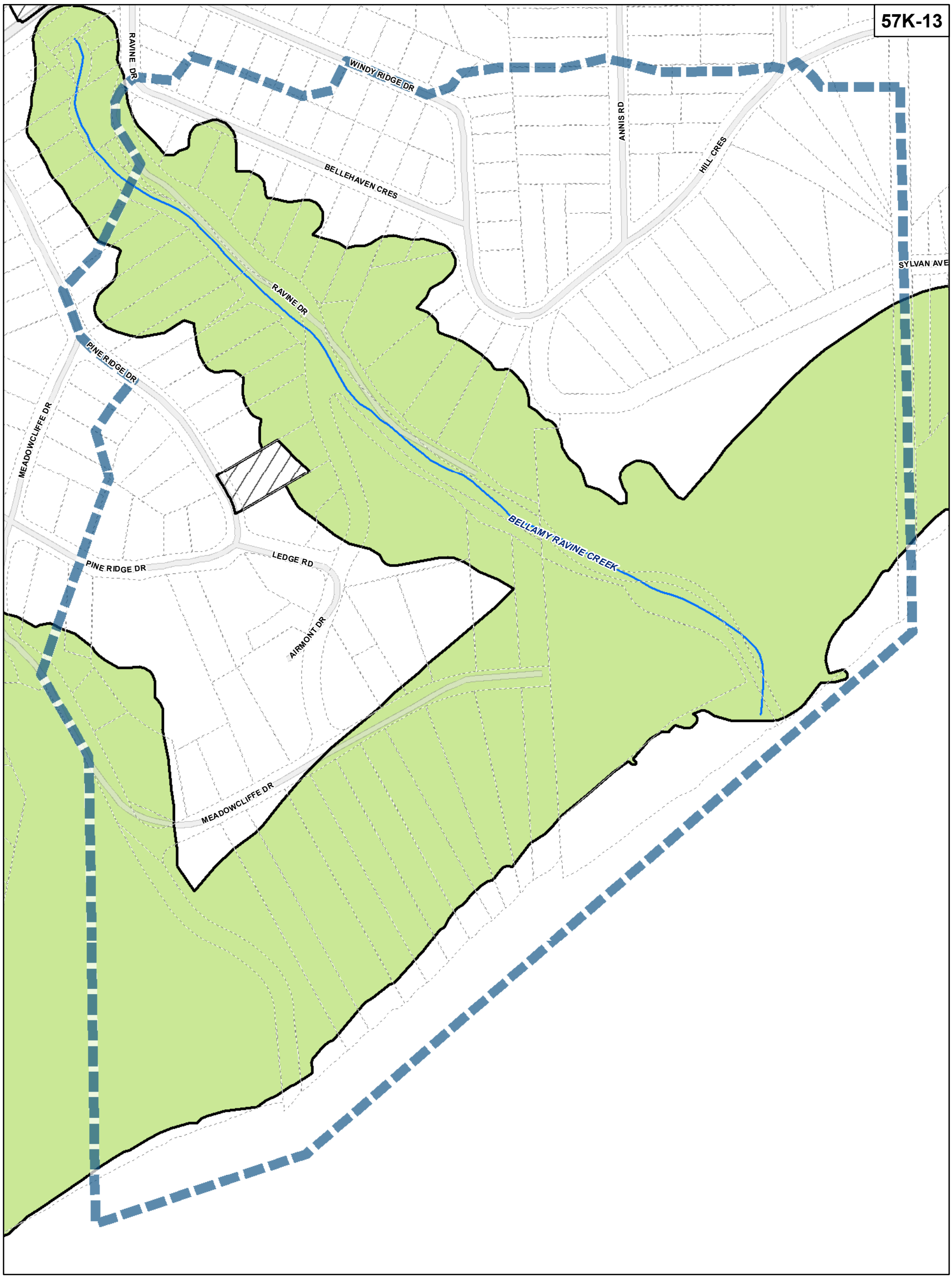

TORONTO City Planning

Conservation Overlay Map

August 2010

Maps must be read together with Zoning Bylaw text

Conservation Overlay

- Area 1
- Area 2

- Map Sheet Boundary
- Properties
- Not Part of This Bylaw

0 20 40 80 120 160 Meters

1:4,000

N

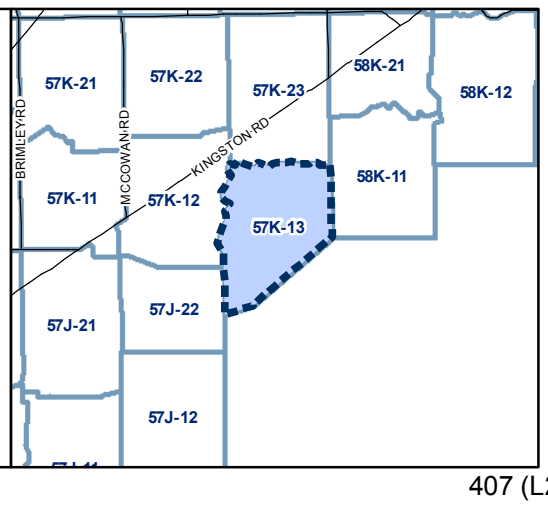

57L-11

LARGO LANE
MIRAMAR CRES
GAGE AVE
MACKINAC CRES
ELMDON CRT
BARDSEA CRT
TANSLEY AVE
SEMINOLE AVE
MCCOWAN RD
BENDALE BLVD
DEERFIELD RD
TANSLEY AVE
SEMINOLE AVE
GLOS AVE
PALOMA PL
TANSLEY AVE
CARSLAKE CRES
CARSLAKE CRES
GULLY DR
WEST HIGHLAND CREEK
PROVIDENCE ST
1375 DANFORTH RD
THICKETWOOD DR
CITADEL DR
GRAYLEE AVE
BRIMLEY RD
ELGAR AVE
WEST HIGHLAND CREEK
DANFORTH RD
SAVARIN ST
MCCOWAN RD
DALLYN CRES
ELGAR AVE
GRAYLEE AVE
CHILLERY AVE
CHILLERY AVE
FRED BLAND CRES
THICKETWOOD DR
BLUE LAGOON CRT
STRODE DR
WETHERBY DR
MCCOWAN RD
TRUDELLE ST
SHADDOCK CRES
NO FRILLS LANE
EGLINTON AVE E
OSWEGO RD
MCCOWAN RD

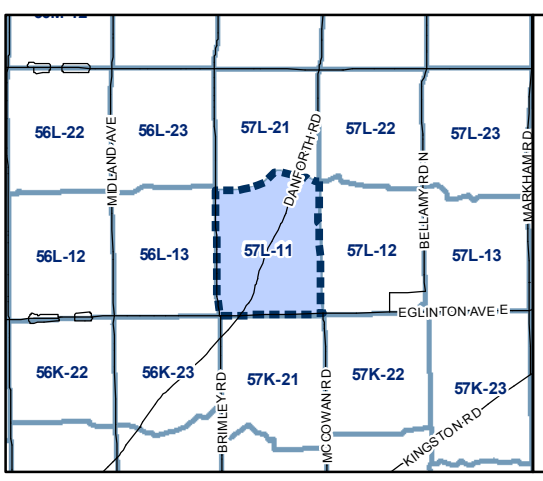

Conservation Overlay

- Area 1
- Area 2

- Map Sheet Boundary
- Properties
- Not Part of This Bylaw

0 20 40 80 120 160 Meters

1:4,000

N

TORONTO City Planning

Conservation Overlay Map

August 2010

Maps must be read together with Zoning Bylaw text

408 (R204)

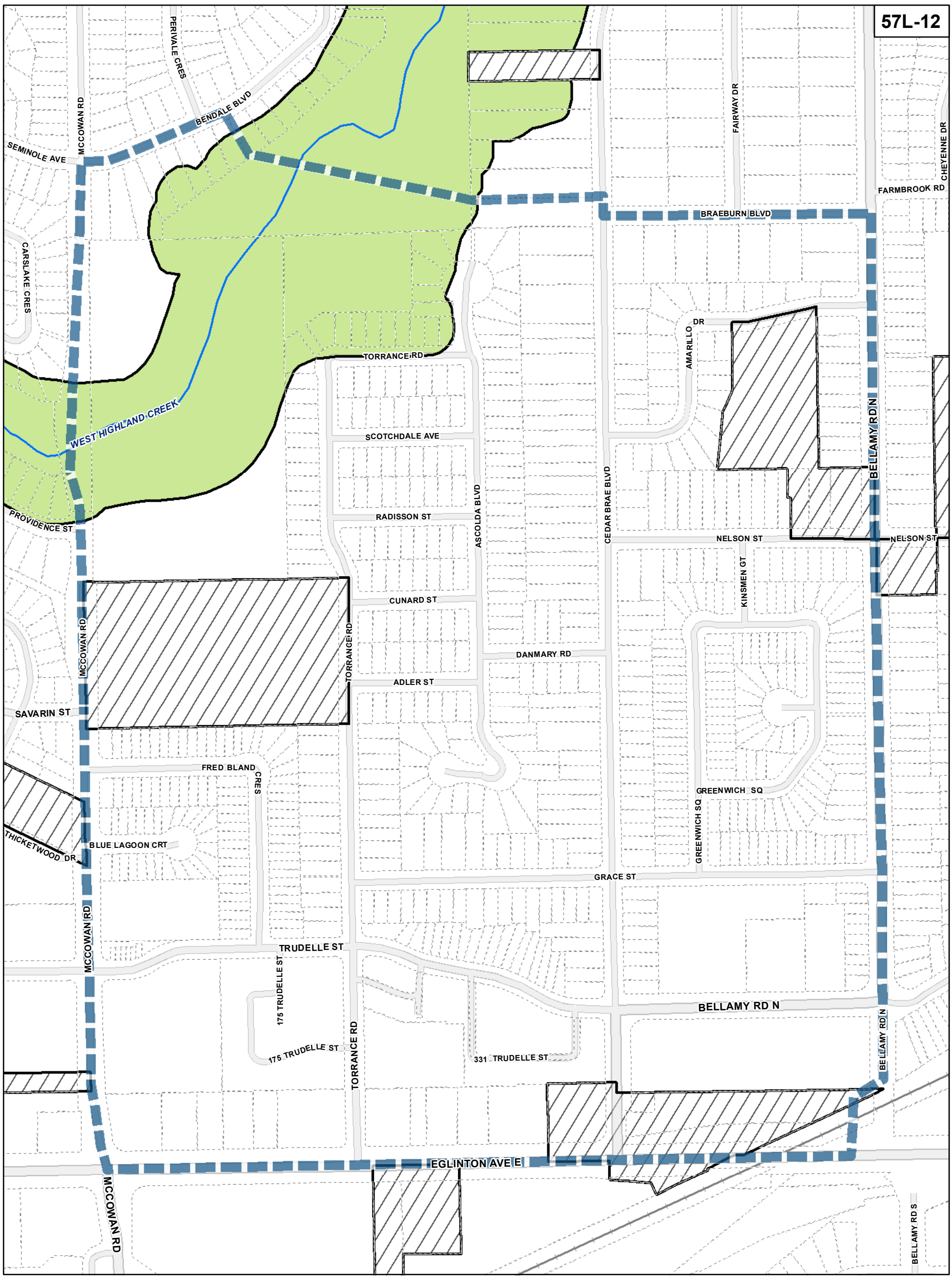

TORONTO City Planning

Conservation Overlay Map

August 2010

Maps must be read together with Zoning Bylaw text

Conservation Overlay

- Area 1
- Area 2

- Map Sheet Boundary
- Properties
- Not Part of This Bylaw

0 20 40 80 120 160 Meters

1:4,000

N

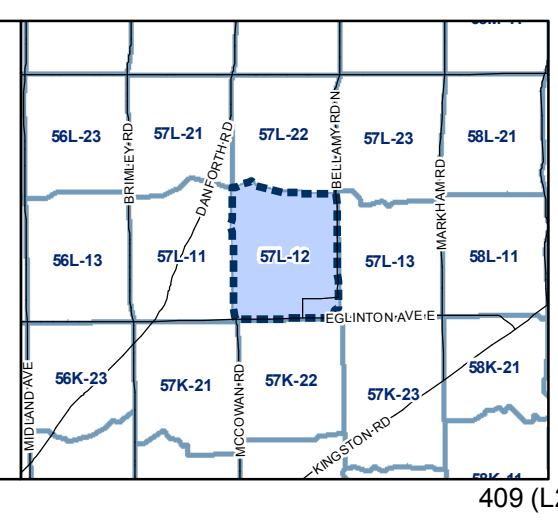

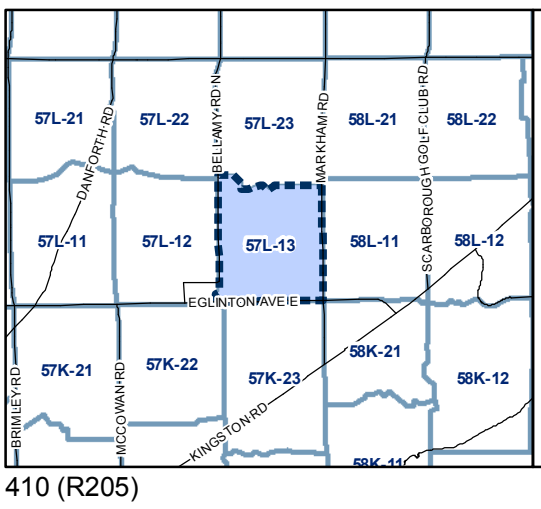

Conservation Overlay

- Area 1
- Area 2

- Map Sheet Boundary
- Properties
- Not Part of This Bylaw

0 20 40 80 120 160 Meters

1:4,000

N

TORONTO City Planning

Conservation Overlay Map

August 2010

Maps must be read together with Zoning Bylaw text

410 (R205)

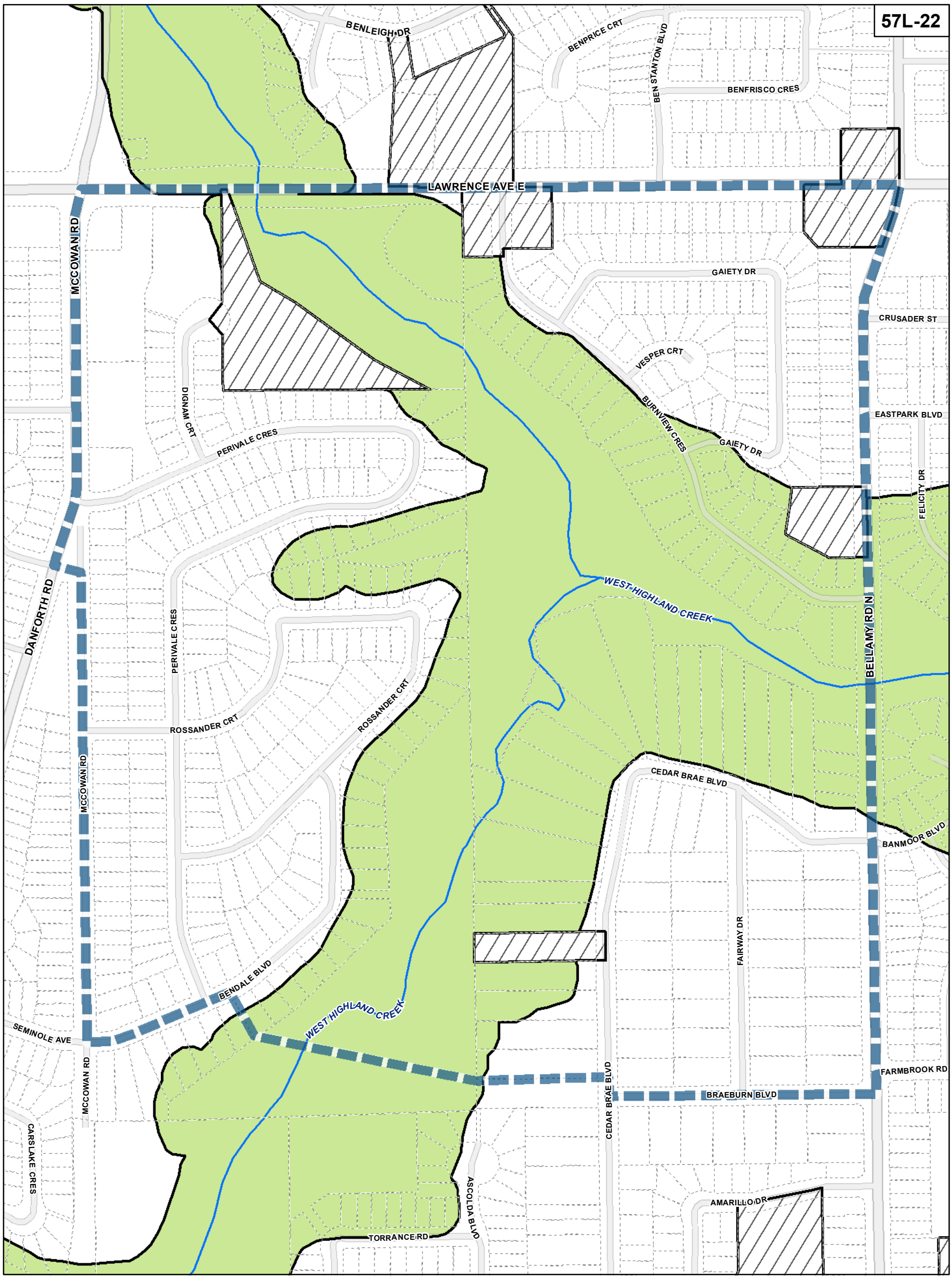

TORONTO City Planning

Conservation Overlay Map

August 2010

Maps must be read together with Zoning Bylaw text

Conservation Overlay

- Area 1
- Area 2

- Map Sheet Boundary
- Properties
- Not Part of This Bylaw

0 20 40 80 120 160 Meters

1:4,000

N

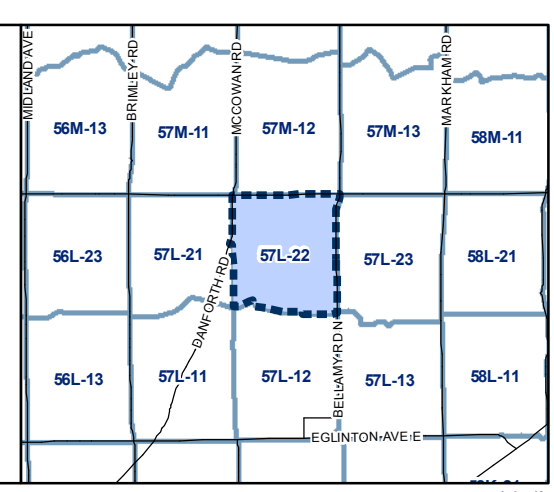

57L-23

INDIAN MOUND CRES
GREENBRAE CRCT
LAWRENCE AVE E
CRUSADER ST
ORVILLE RD
GREENCEDAR CRCT
DAPHNE RD
EASTPARK BLVD
FELICITY DR
FELICITY DR
EASTPARK BLVD
STEVENWOOD RD
MARKHAM RD
WEST HIGHLAND CREEK
BELLAMY RD N
HILLOCK PL
LANDFAIR CRES
CHEYENNE DR
WEST HIGHLAND CREEK
ALPACA DR
BANMOOR BLVD
BURRIDGE RD
ALPACA DR
STRANDHILL RD
FARMBROOK RD
CHESTERMERE BLVD
BLAKEMANOR BLVD
435 MARKHAM RD
AMARILLO DR
ALANBURY CRES
PEKING RD

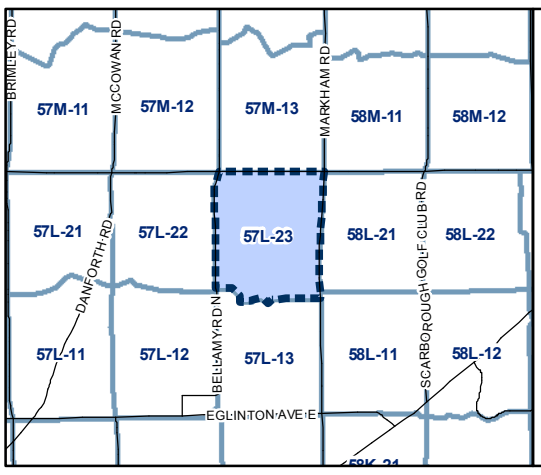

Conservation Overlay

- Area 1
- Area 2

- Map Sheet Boundary
- Properties
- Not Part of This Bylaw

0 20 40 80 120 160 Meters

1:4,000

N

TORONTO City Planning

Conservation Overlay Map

August 2010

Maps must be read together with Zoning Bylaw text

412 (R206)

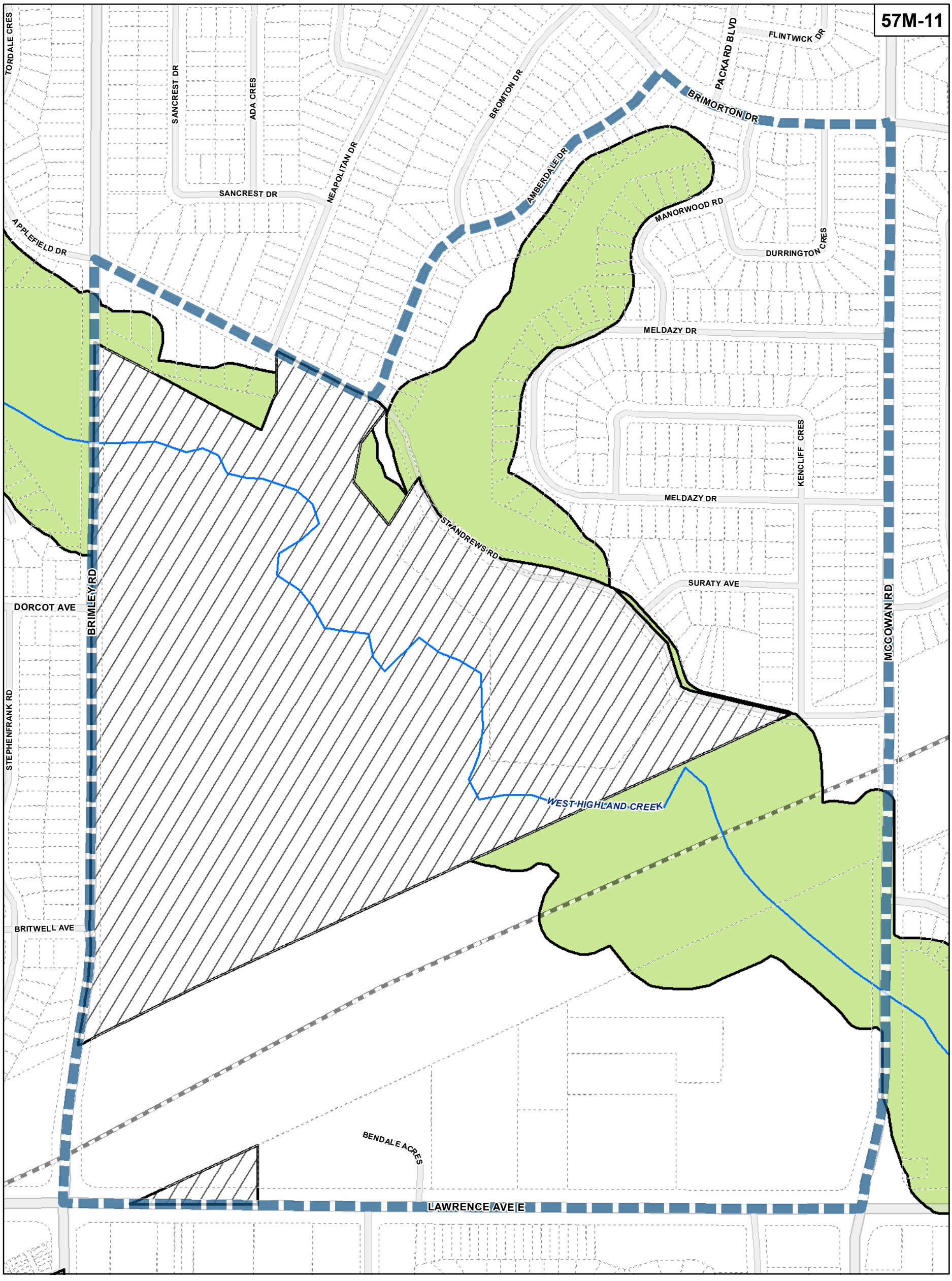

TORONTO City Planning

Conservation Overlay Map

August 2010

Maps must be read together with Zoning Bylaw text

Conservation Overlay

- Area 1
- Area 2

- Map Sheet Boundary
- Properties
- Not Part of This Bylaw

0 20 40 80 120 160 Meters

1:4,000

N

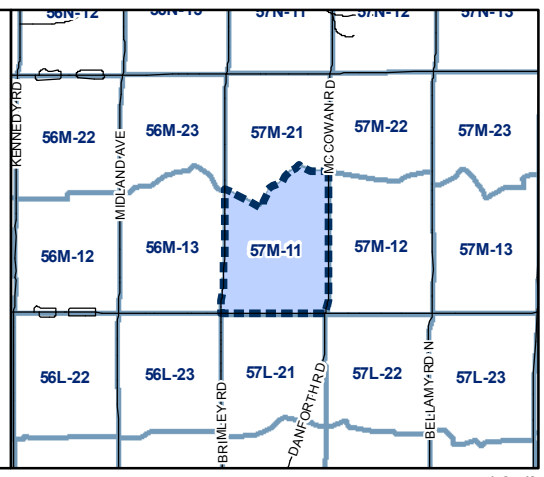

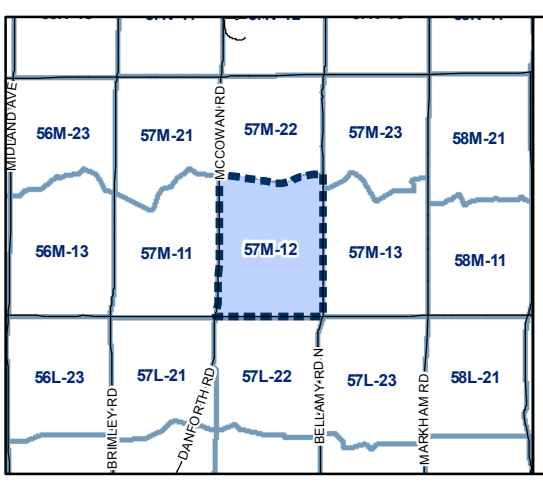

Conservation Overlay

- Area 1
- Area 2

- Map Sheet Boundary
- Properties
- Not Part of This Bylaw

0 20 40 80 120 160 Meters

1:4,000

N

TORONTO City Planning

Conservation Overlay Map

August 2010

Maps must be read together with Zoning Bylaw text

414 (R207)

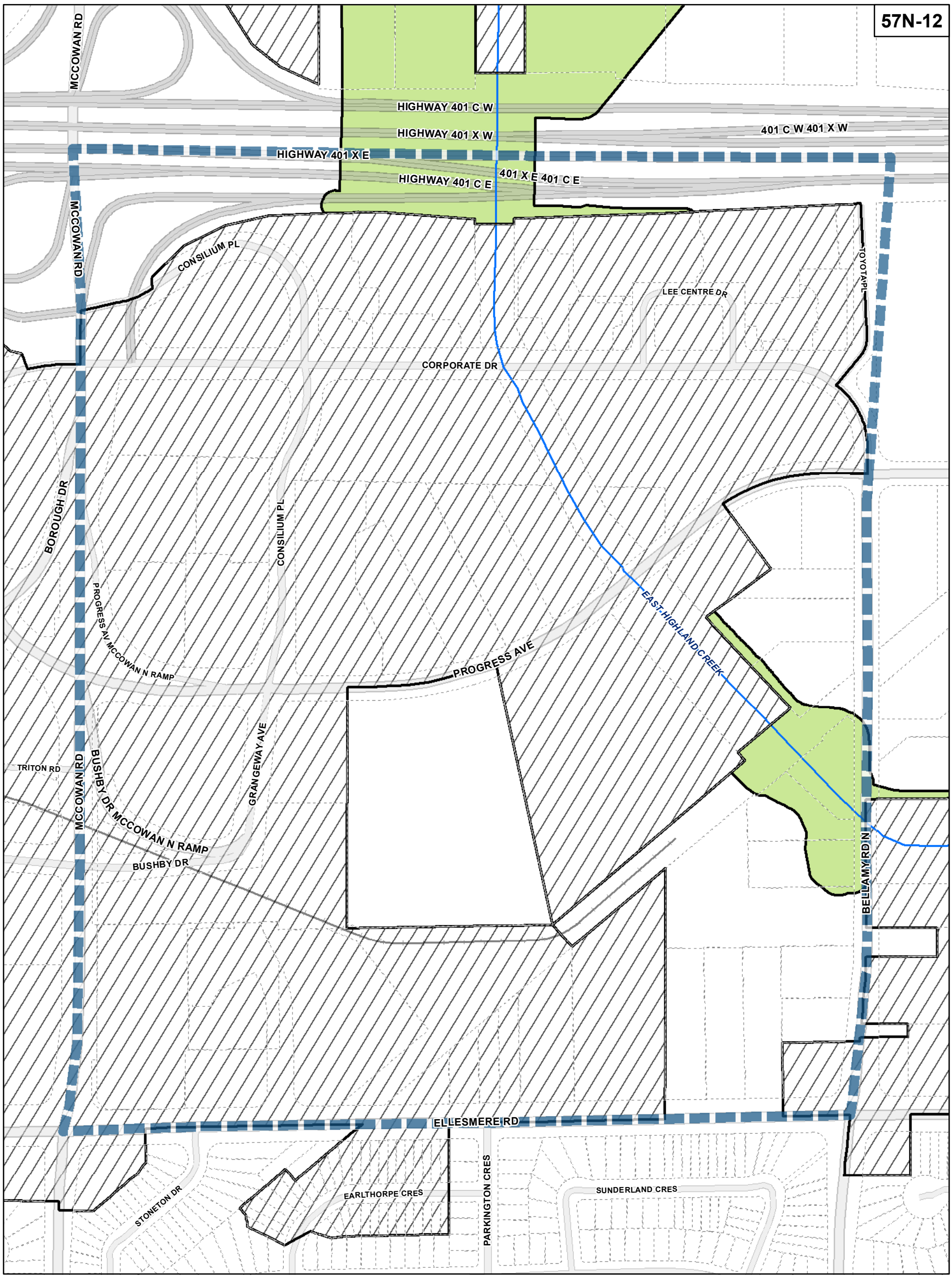

TORONTO City Planning

Conservation Overlay Map

August 2010

Maps must be read together with Zoning Bylaw text

Conservation Overlay

- Area 1
- Area 2

- Map Sheet Boundary
- Properties
- Not Part of This Bylaw

0 20 40 80 120 160 Meters

1:4,000

N

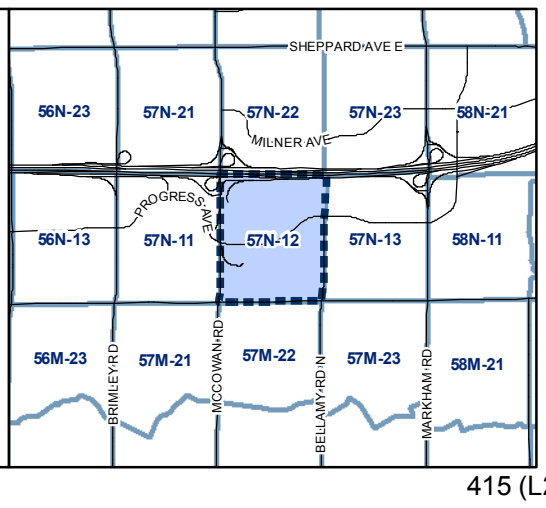

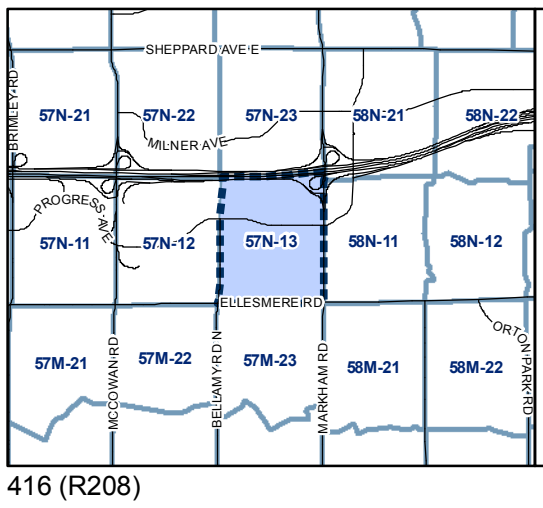

Conservation Overlay

- Area 1
- Area 2

- Map Sheet Boundary
- Properties
- Not Part of This Bylaw

0 20 40 80 120 160 Meters

1:4,000

N

TORONTO City Planning

Conservation Overlay Map

August 2010

Maps must be read together with Zoning Bylaw text

416 (R208)

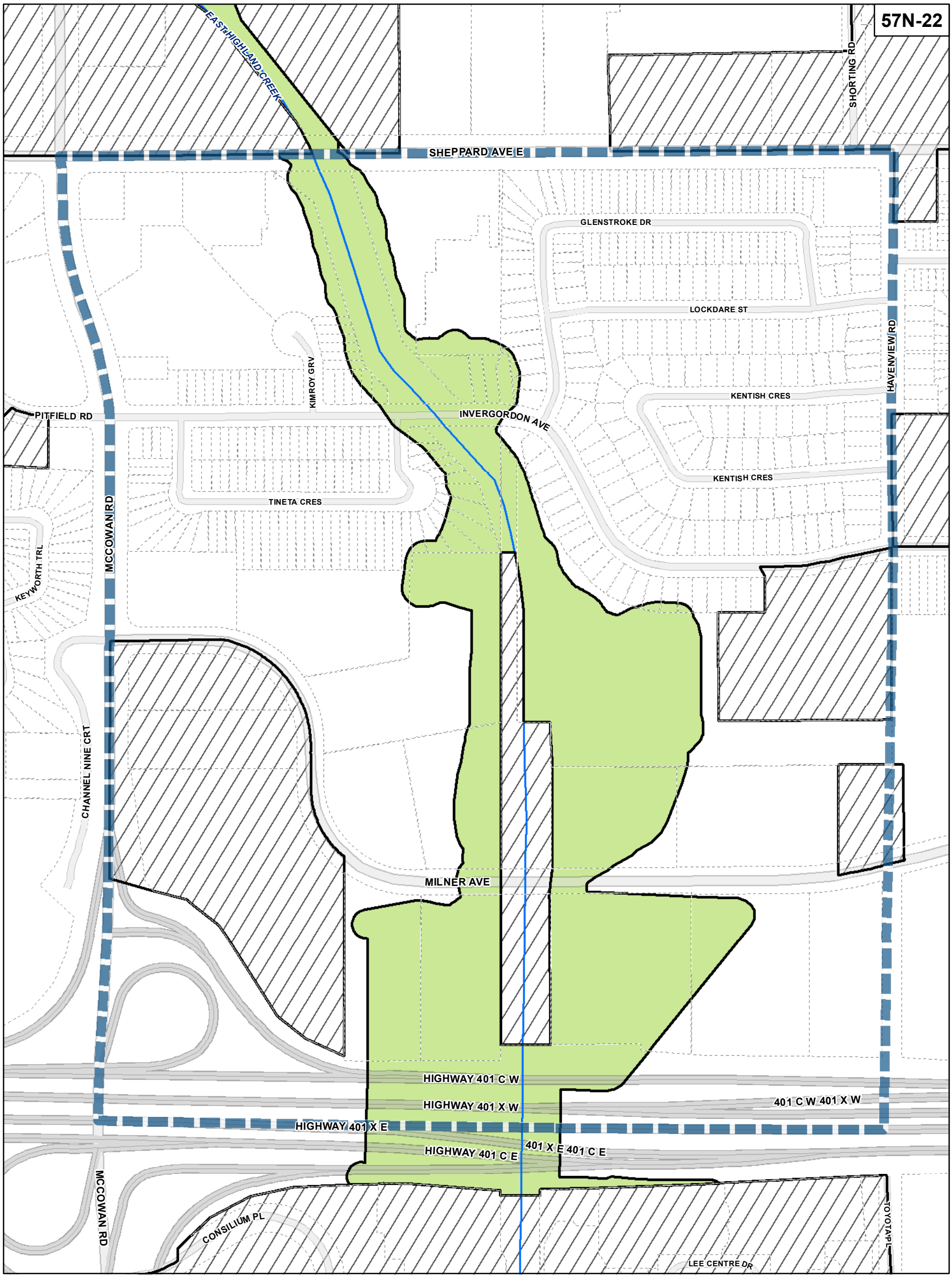

TORONTO City Planning

Conservation Overlay Map

August 2010

Maps must be read together with Zoning Bylaw text

Conservation Overlay

- Area 1
- Area 2

- Map Sheet Boundary
- Properties
- Not Part of This Bylaw

0 20 40 80 120 160 Meters

1:4,000

N

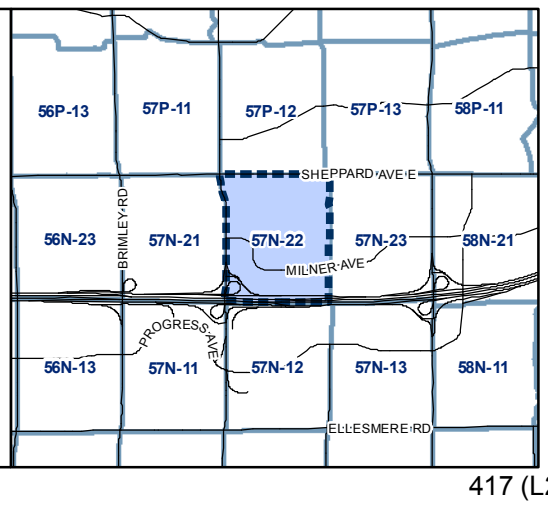

57P-11

HOSEYHILL CRES
BLUEBERRY DR
SILVERSTED DR
EAST HIGHLAND CREEK
HUNTINGWOOD DR
NORTH WIND PL
DENNETT DR
BRIMLEY RD
COMMANDER BLVD
MCCOWAN RD
EAST HIGHLAND CREEK
HEATHER RD
EAST HIGHLAND CREEK
SHEPPARD AVE E
FULHAM ST
BROWNSPRING RD
HALLBANK TER

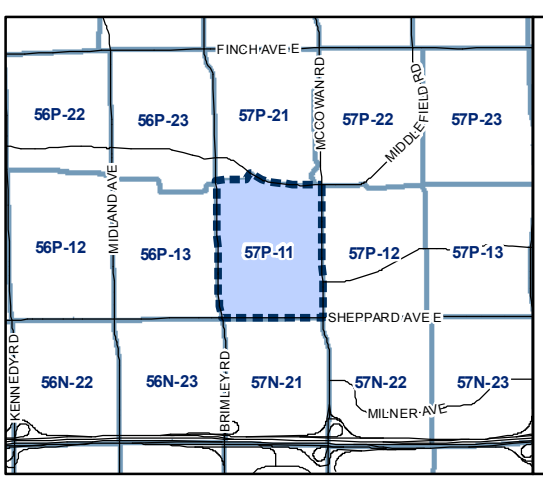

Conservation Overlay

- Area 1
- Area 2

- Map Sheet Boundary
- Properties
- Not Part of This Bylaw

0 20 40 80 120 160 Meters

1:4,000

N

TORONTO City Planning

Conservation Overlay Map

August 2010

Maps must be read together with Zoning Bylaw text

418 (R209)

TORONTO City Planning

Conservation Overlay Map

August 2010

Maps must be read together with Zoning Bylaw text

Conservation Overlay

- Area 1
- Area 2

- Map Sheet Boundary
- Properties
- Not Part of This Bylaw

0 20 40 80 120 160 Meters

1:4,000

N

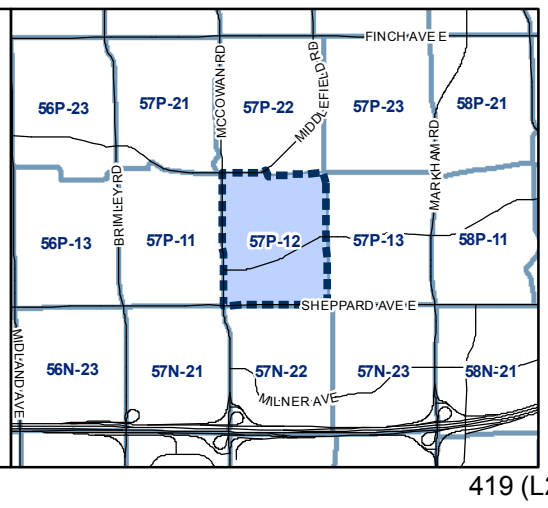

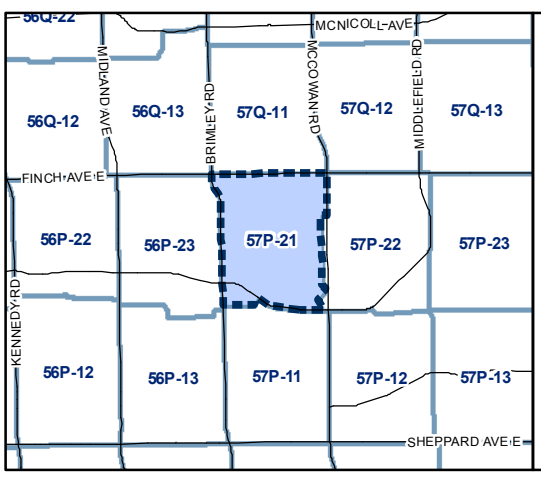

Conservation Overlay

- Area 1
- Area 2

- Map Sheet Boundary
- Properties
- Not Part of This Bylaw

0 20 40 80 120 160 Meters

1:4,000

N

TORONTO City Planning

Conservation Overlay Map

August 2010

Maps must be read together with Zoning Bylaw text

420 (R210)

TORONTO City Planning

Conservation Overlay Map

August 2010

Maps must be read together with Zoning Bylaw text

Conservation Overlay

- Area 1
- Area 2

- Map Sheet Boundary
- Properties
- Not Part of This Bylaw

0 20 40 80 120 160 Meters

1:4,000

N

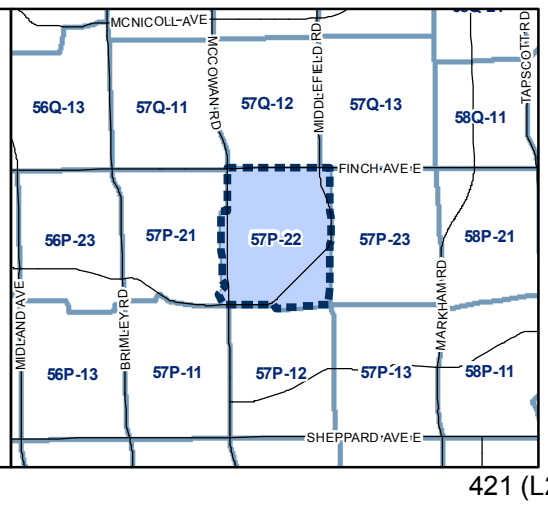

57Q-11

MCNICOLL AVE
EAST HIGHLAND CREEK
AMANDA DR
DELBURN DR
MELVA CRES
MACKLINGATE CRT
WELLPARK BLVD
ASHRIDGE DR
DELBURN DR
BIG RED AVE
20 BRIMWOOD BLVD
BRIMWOOD BLVD
BRIDLEY DR
ARDGOWAN CRES
99 BRIMWOOD BLVD
55 BRIMWOOD BLVD
DRAGOON CRES
MCCOWAN RD
BRIMLEY RD
ARDGOWAN CRES
1180 SANDHURST CRCL
SANDHURST CRCL
1131 SANDHURST CRCL
1131 SANDHURST CRCL
SANDHURST CRCL
FINCH AVE E
MCCOWAN RD
SANDHURST CRCL
HARTLEYWOOD DR
BRIARSCROSS BLVD

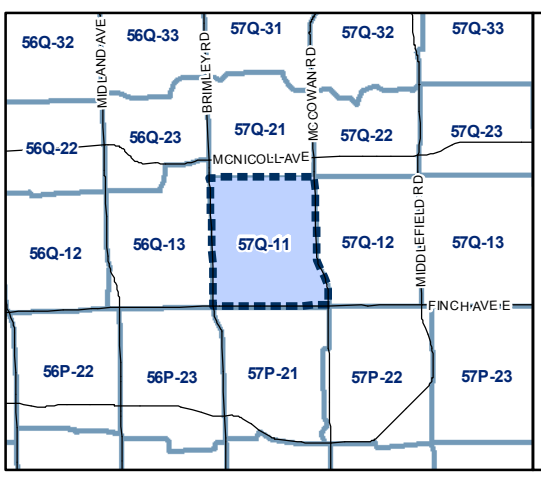

Conservation Overlay

- Area 1
- Area 2

- Map Sheet Boundary
- Properties
- Not Part of This Bylaw

0 20 40 80 120 160 Meters

1:4,000

N

TORONTO City Planning

Conservation Overlay Map

August 2010

Maps must be read together with Zoning Bylaw text

422 (R211)

TORONTO City Planning

Conservation Overlay Map

August 2010

Maps must be read together with Zoning Bylaw text

Conservation Overlay

- Area 1
- Area 2

- Map Sheet Boundary
- Properties
- Not Part of This Bylaw

0 20 40 80 120 160 Meters

1:4,000

N

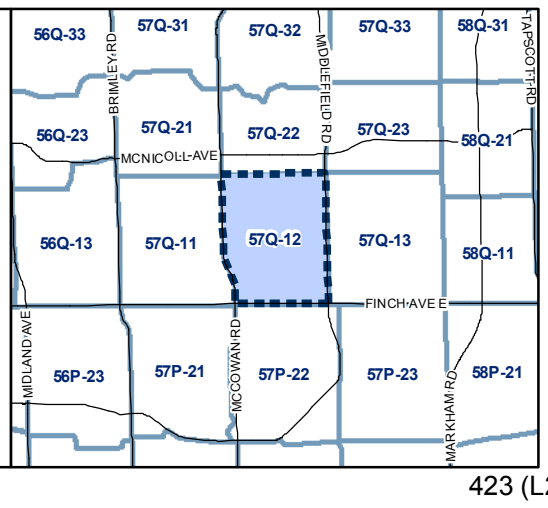

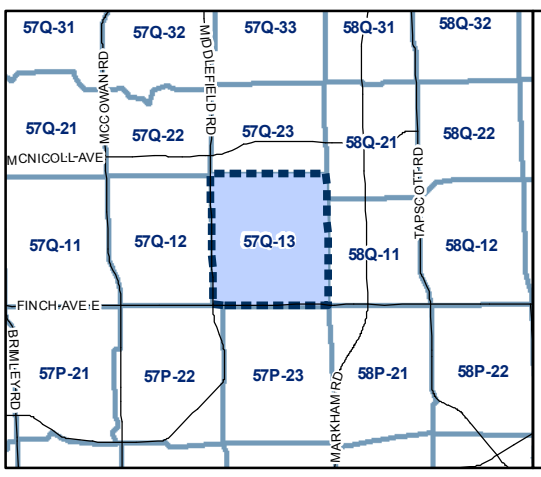

Conservation Overlay

- Area 1
- Area 2

- Map Sheet Boundary
- Properties
- Not Part of This Bylaw

0 20 40 80 120 160 Meters

1:4,000

N

TORONTO City Planning

Conservation Overlay Map

August 2010

Maps must be read together with Zoning Bylaw text

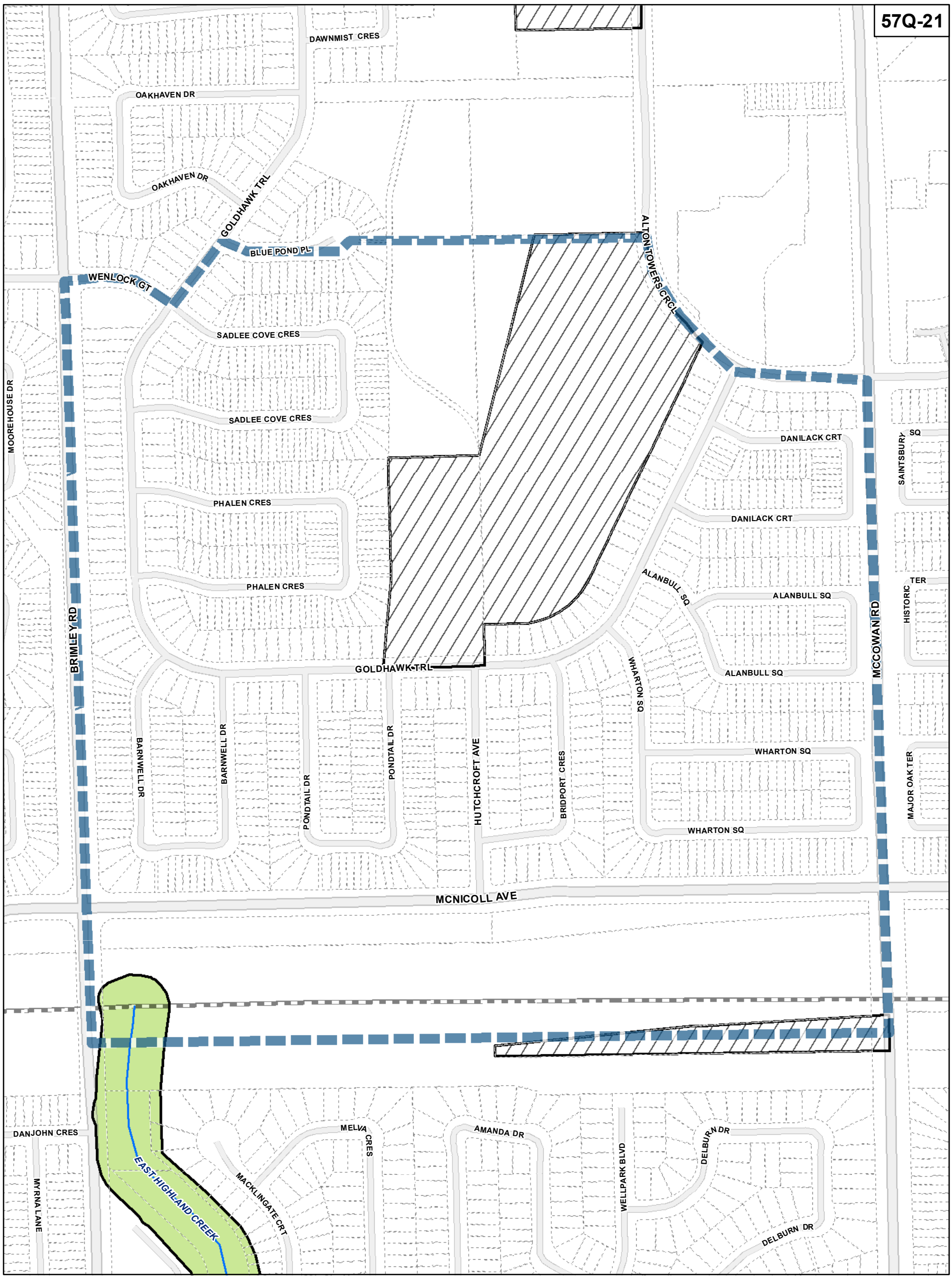

TORONTO City Planning

Conservation Overlay Map

August 2010

Maps must be read together with Zoning Bylaw text

Conservation Overlay

- Area 1
- Area 2

- Map Sheet Boundary
- Properties
- Not Part of This Bylaw

0 20 40 80 120 160 Meters

1:4,000

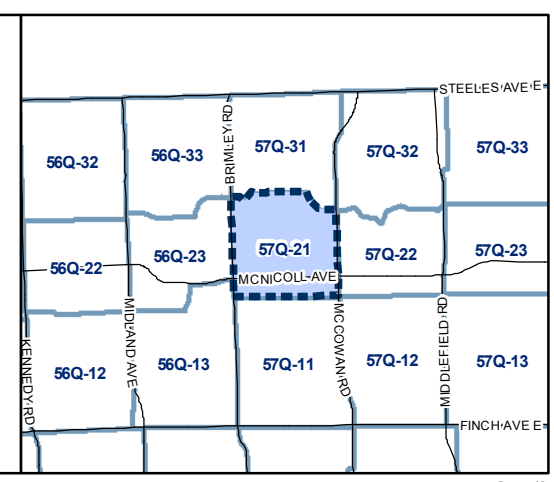

57Q-23

PASSMORE AVE

MAYBROOK DR

NEWMILL GT

MIDDLEFIELD RD

MAYBROOK DR

DYNAMIC DR

MCNICOLL AVE

DYNAMIC DR

EAST HIGHLAND CREEK

TIFFIELD RD

NASHDENE RD

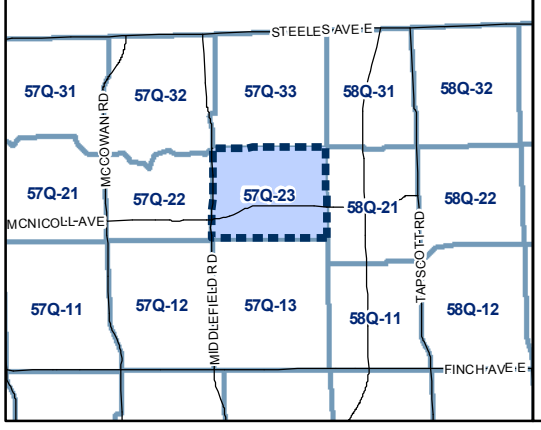

Conservation Overlay

- Area 1
- Area 2

- Map Sheet Boundary
- Properties
- Not Part of This Bylaw

0 20 40 80 120 160 Meters

1:4,000

N

TORONTO City Planning

Conservation Overlay Map

August 2010

Maps must be read together with Zoning Bylaw text

426 (R213)

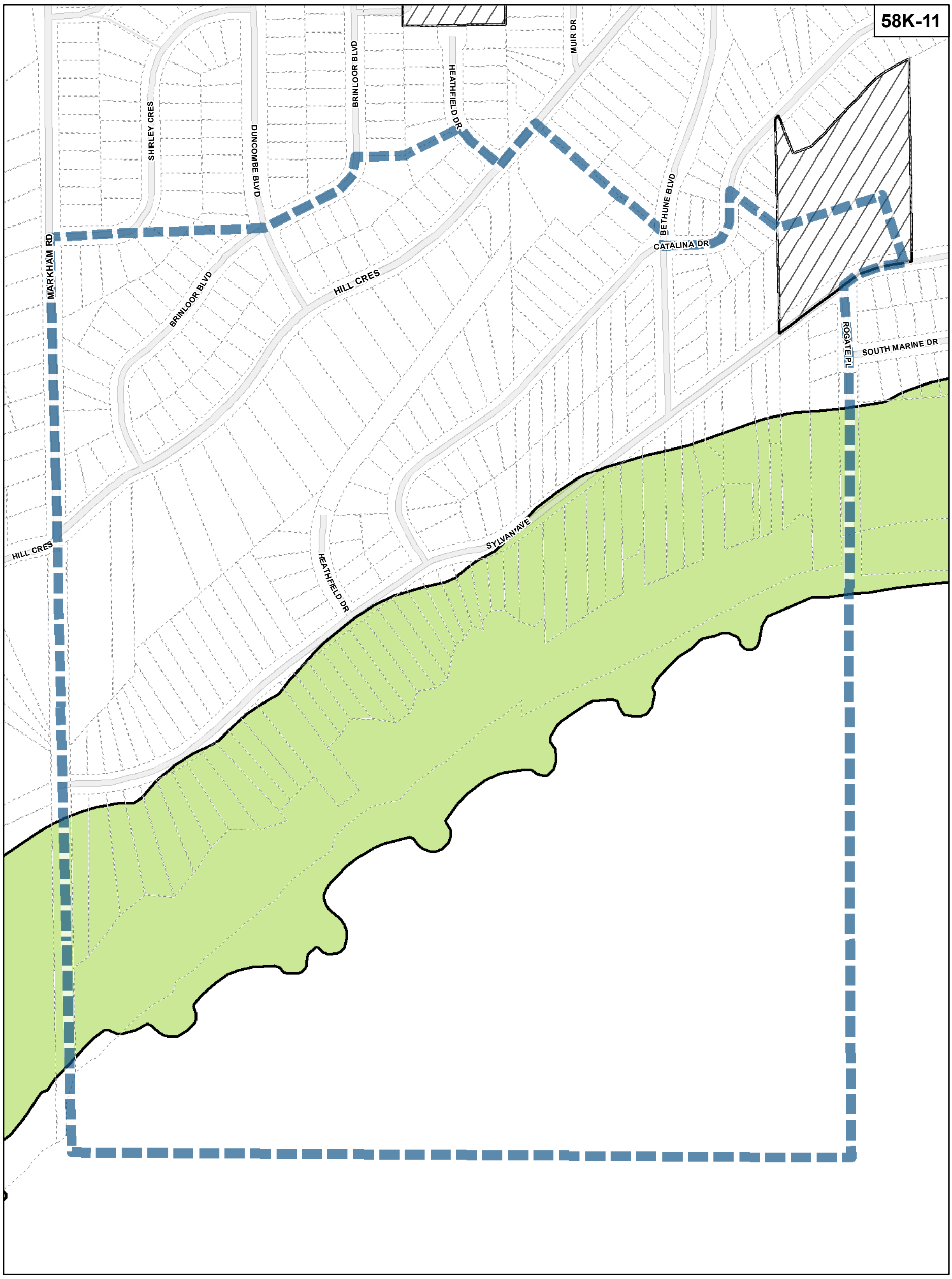

TORONTO City Planning

Conservation Overlay Map

August 2010

Maps must be read together with Zoning Bylaw text

Conservation Overlay

- Area 1
- Area 2

- Map Sheet Boundary
- Properties
- Not Part of This Bylaw

0 20 40 80 120 160 Meters

1:4,000

N

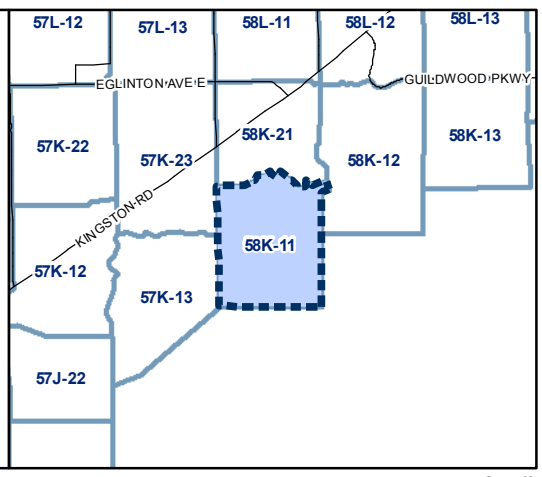

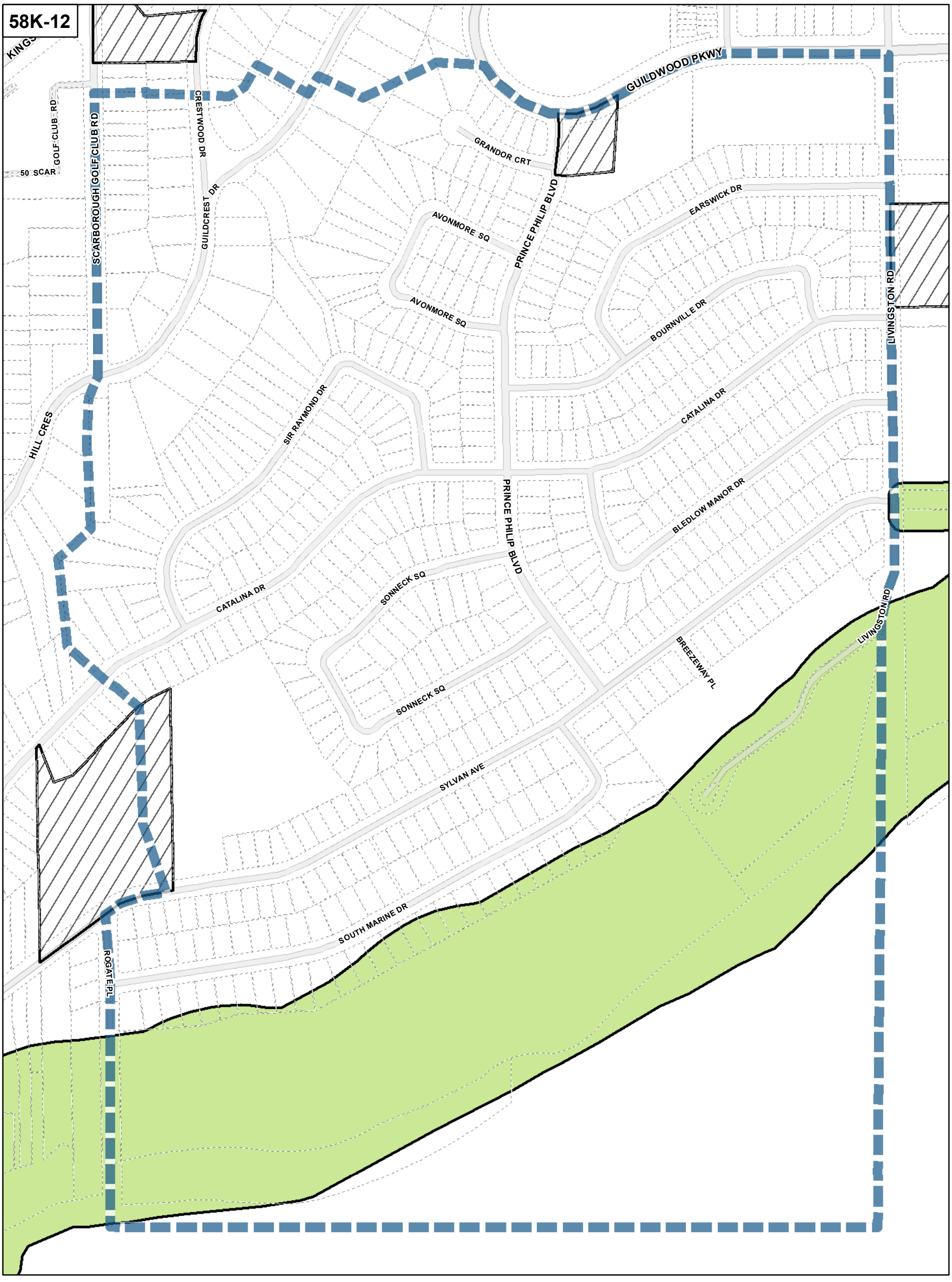

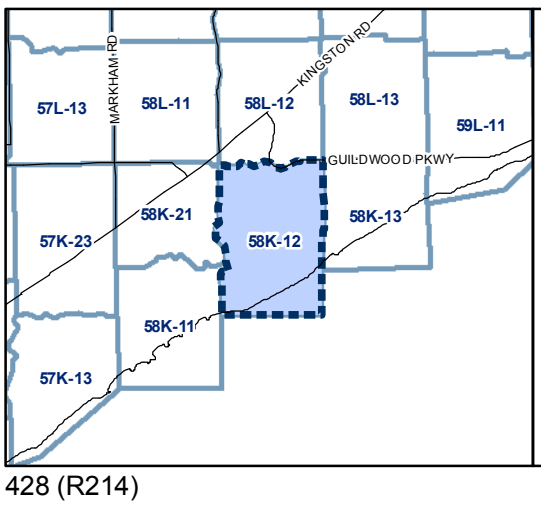

Conservation Overlay

- Area 1
- Area 2

- Map Sheet Boundary
- Properties
- Not Part of This Bylaw

0 20 40 80 120 160 Meters

1:4,000

N

TORONTO City Planning

Conservation Overlay Map

August 2010

Maps must be read together with Zoning Bylaw text

428 (R214)

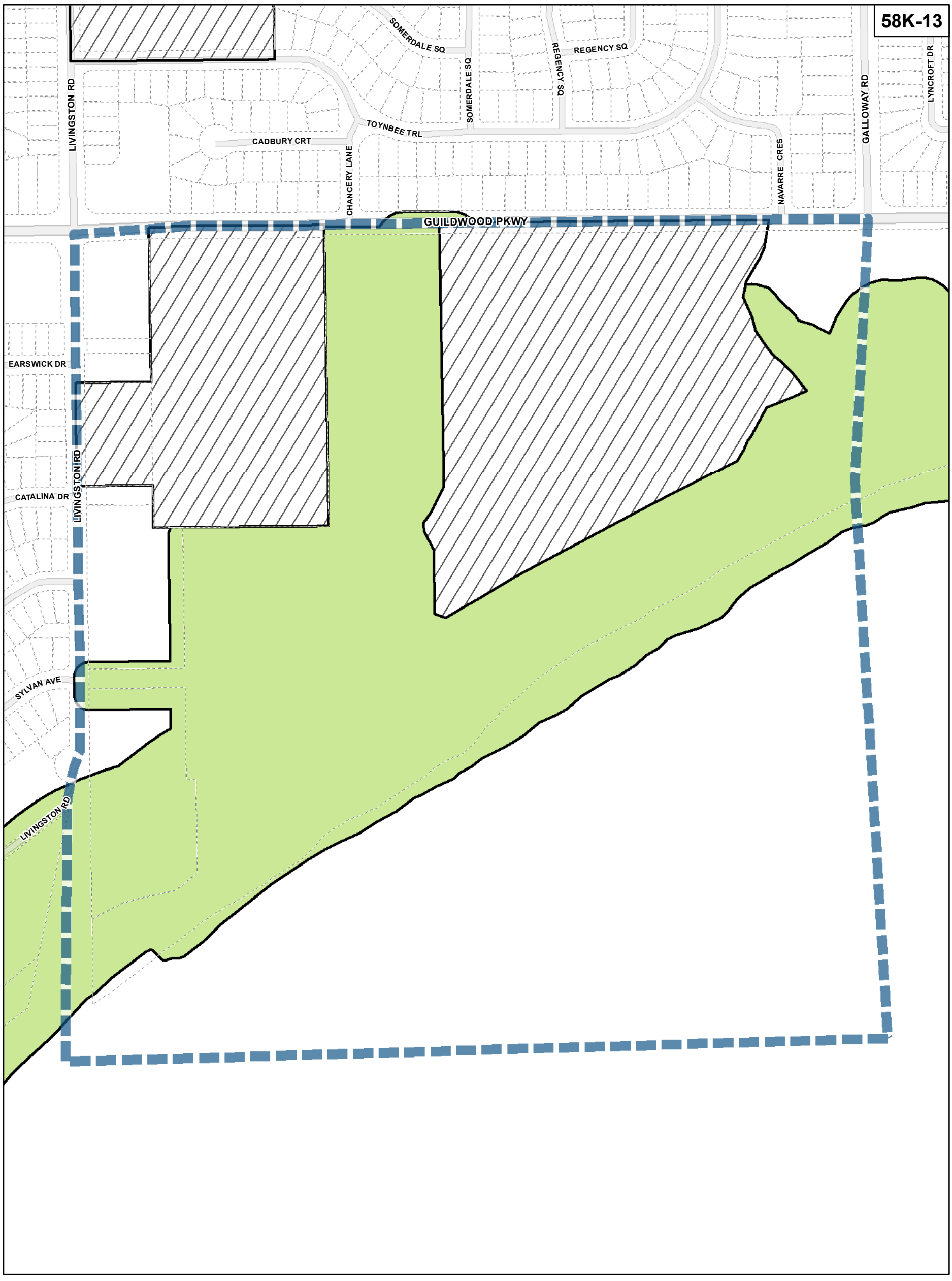

TORONTO City Planning

Conservation Overlay Map

August 2010

Maps must be read together with Zoning Bylaw text

Conservation Overlay

- Area 1
- Area 2

- Map Sheet Boundary
- Properties
- Not Part of This Bylaw

0 20 40 80 120 160 Meters

1:4,000

N

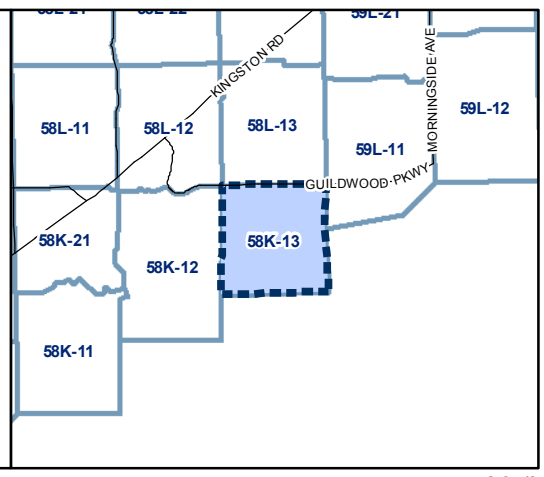

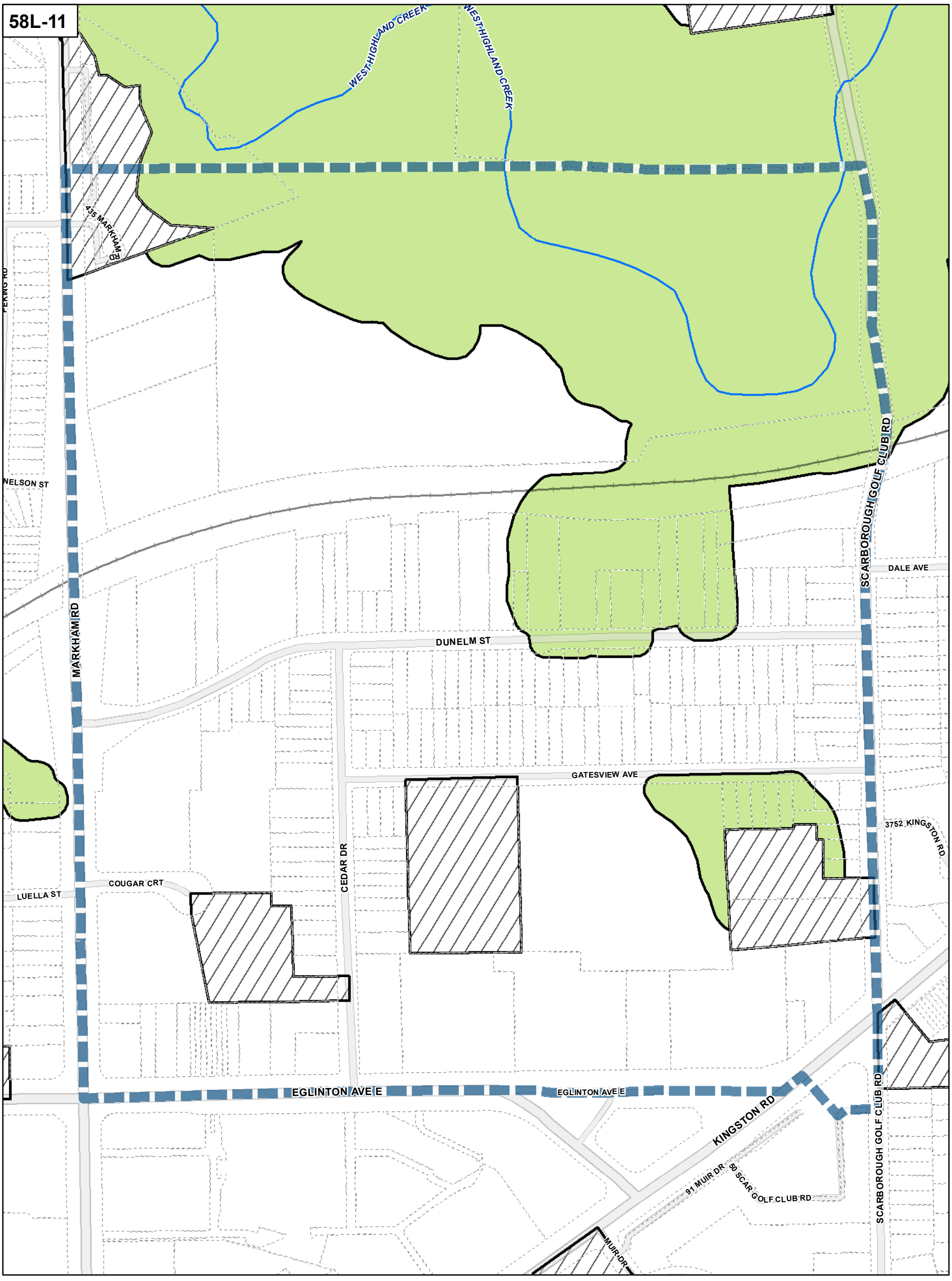

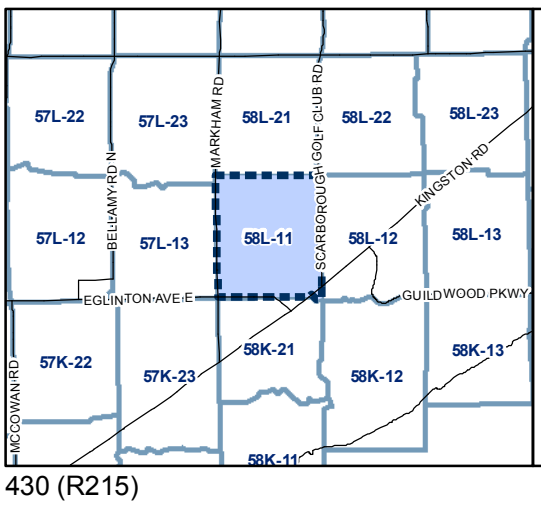

Conservation Overlay

- Area 1
- Area 2

- Map Sheet Boundary
- Properties
- Not Part of This Bylaw

0 20 40 80 120 160 Meters

1:4,000

N

TORONTO City Planning

Conservation Overlay Map

August 2010

Maps must be read together with Zoning Bylaw text

430 (R215)

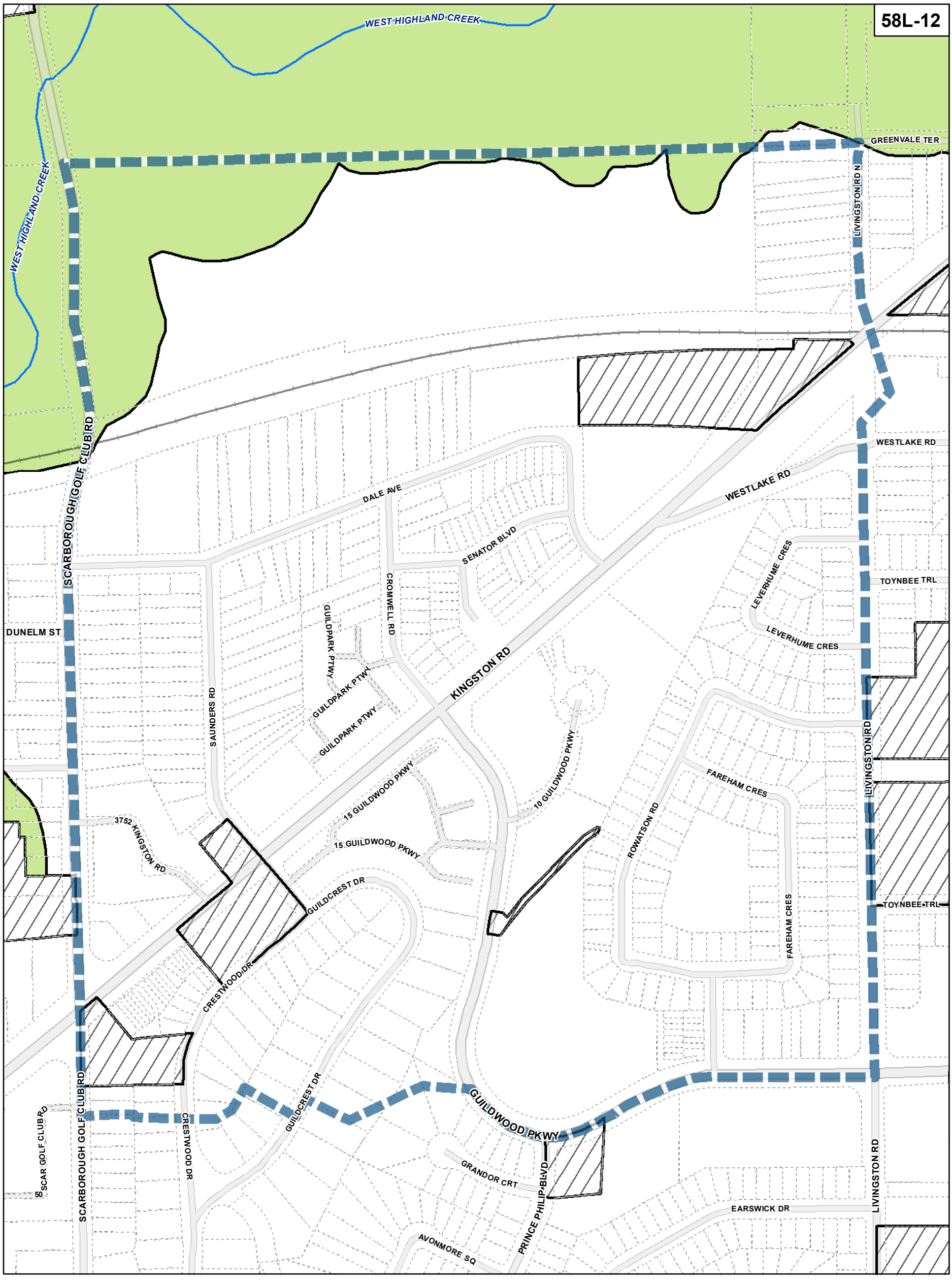

TORONTO City Planning

Conservation Overlay Map

August 2010

Maps must be read together with Zoning Bylaw text

Conservation Overlay

- Area 1
- Area 2

- Map Sheet Boundary
- Properties
- Not Part of This Bylaw

0 20 40 80 120 160 Meters

1:4,000

N

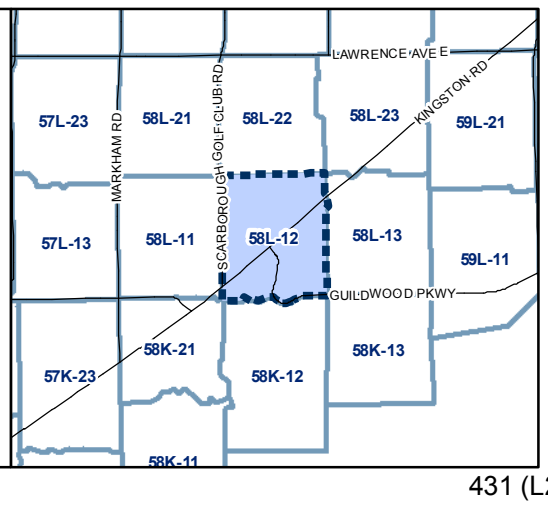

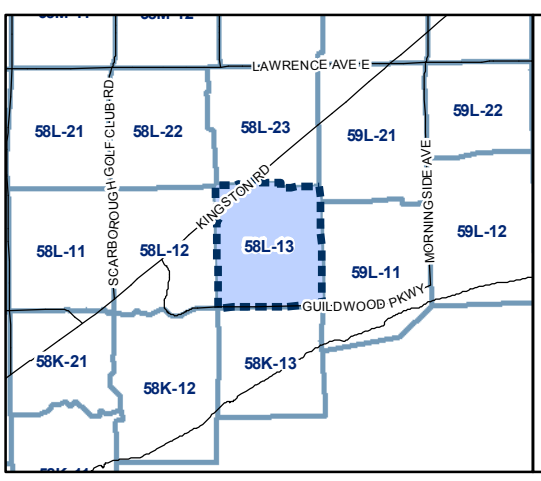

Conservation Overlay

- Area 1
- Area 2

- Map Sheet Boundary
- Properties
- Not Part of This Bylaw

0 20 40 80 120 160 Meters

1:4,000

N

TORONTO City Planning

Conservation Overlay Map

August 2010

Maps must be read together with Zoning Bylaw text