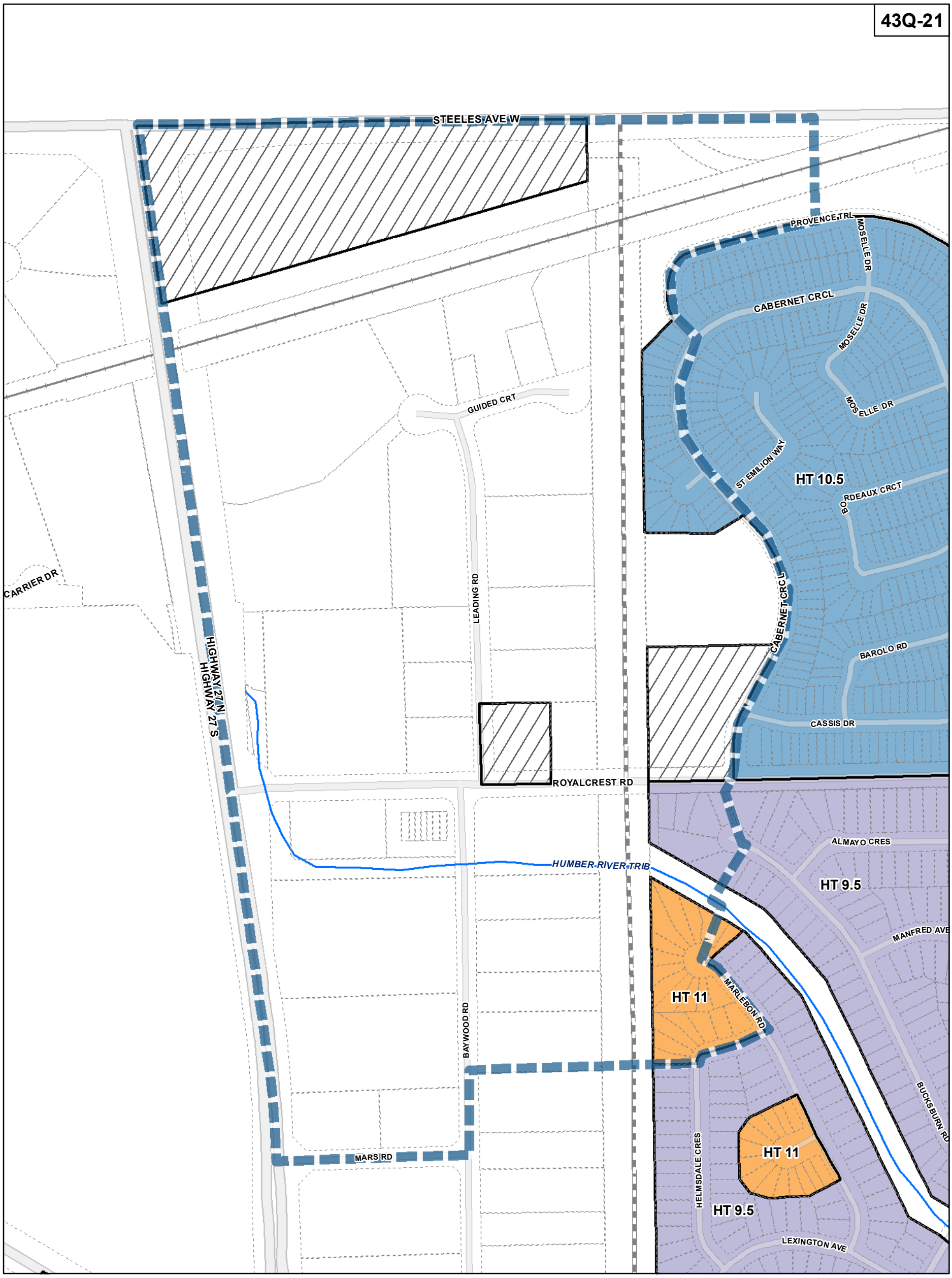

TORONTO City Planning

Height Overlay Map

August 2010

Maps must be read together with Zoning Bylaw text

Height

8 m	10.5 m	15 m
9 m	11 m	16 m
9.5 m	12 m	18 m
10 m	14 m	Other

Map Sheet Boundary
Properties
Not Part of This Bylaw
Railway
Hydro Line

0 20 40 80 120 160 Meters

1:4,000

N

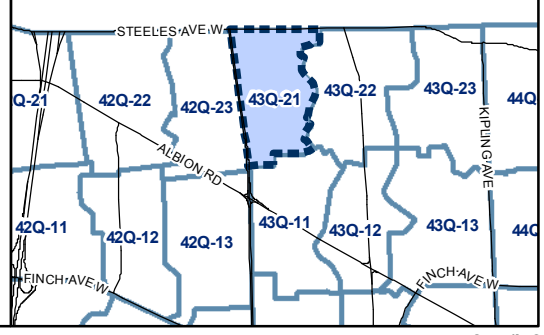

43Q-22

STEELES AVE W
MARTIN GROVE RD
PROVENCE TRL
MOSELLE DR
MOSELLE DR
MOSELLE DR
BRUNELLO GT
ST EMILION WAY
BORDEAUX CRCT
BORDEAUX CRCT
CABERNET CRCL
BAROLO RD
CASSIS DR
LOIRE CRT
HT 10.5
SONOMA WAY
MINGLEHAZE DR
MINGLEHAZE DR
MINGLEHAZE DR
SHOCKLEY DR
PLOWSHARE CRES
PLOWSHARE CRES
ALABASTER RD
GIHON SPRING DR
GIHON SPRING DR
OVERSKATE CRT
MOUNT OLIVE DR
ST 3
ROYAL CREST RD
ALMAYO CRES
HT 8.0
HUMBER RIVER TRIB
HT 9.5
HT 11
BUCKSBURN RD
MANFRED AVE
LEIGHTON CRT
SILVERSTONE DR
HT 9.5
HT 11
HT 11
MARLEBONI RD
HELMSDALE CRES
HT 11
HT 9.5
LEXINGTON AVE
SILVERSTONE DR
MOUNT OLIVE DR
MURCHISON CRES
BLACKBUSH DR
HT 11

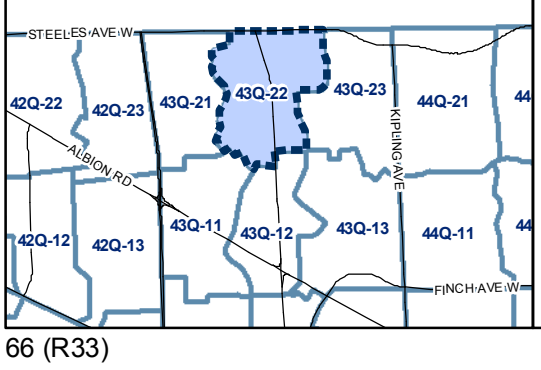

Height

8 m	10.5 m	15 m
9 m	11 m	16 m
9.5 m	12 m	18 m
10 m	14 m	Other

Map Sheet Boundary
Properties
Not Part of This Bylaw
Railway
Hydro Line

0 20 40 80 120 160 Meters
1:4,000

N

TORONTO City Planning

Height Overlay Map

August 2010
Maps must be read together with Zoning Bylaw text

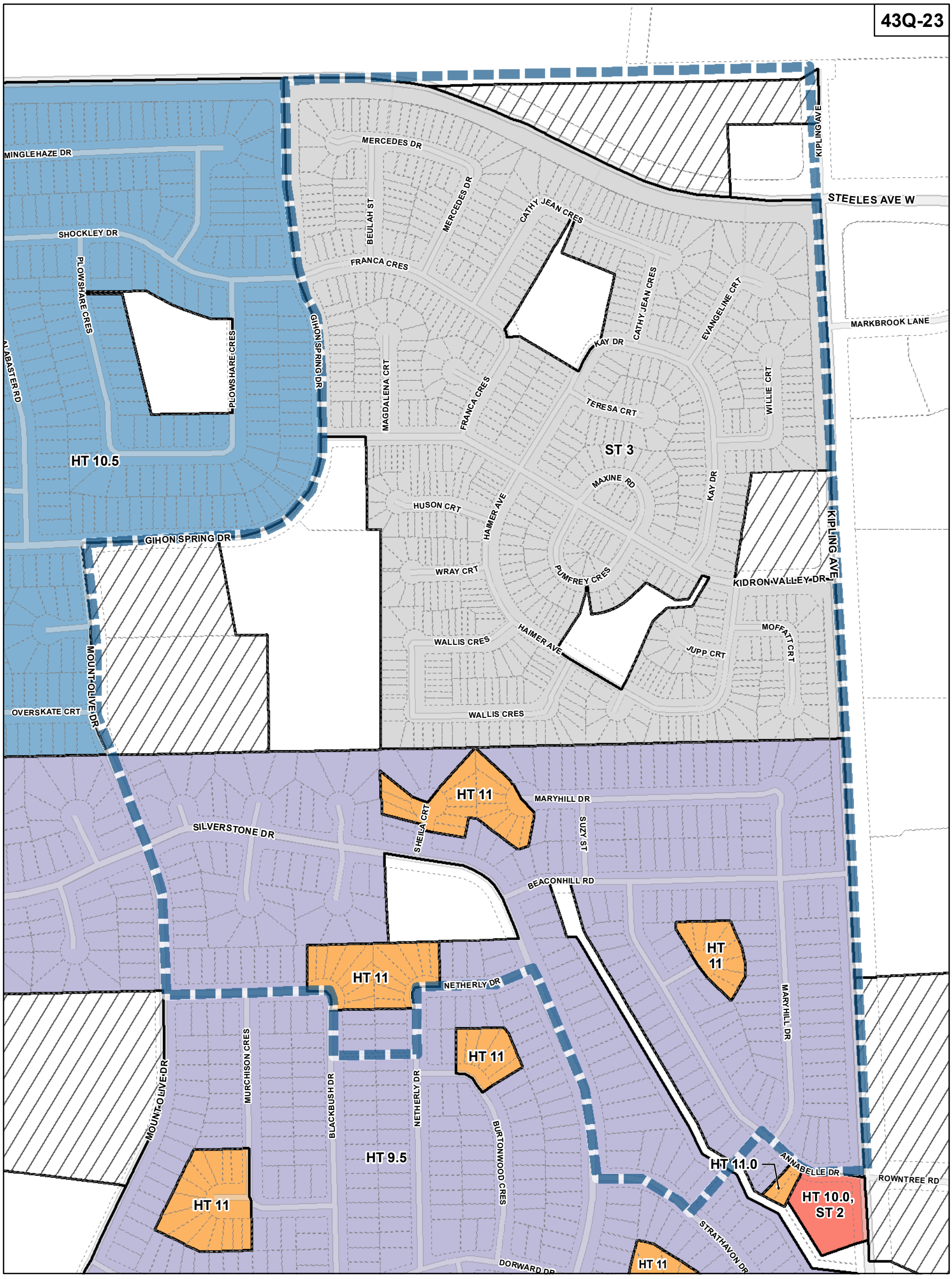

TORONTO City Planning

Height Overlay Map

August 2010

Maps must be read together with Zoning Bylaw text

Height

8 m	10.5 m	15 m
9 m	11 m	16 m
9.5 m	12 m	18 m
10 m	14 m	Other

Map Sheet Boundary
Properties
Not Part of This Bylaw
Railway
Hydro Line

0 20 40 80 120 160 Meters

1:4,000

N

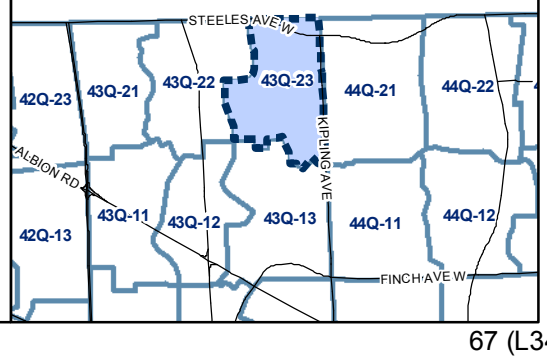

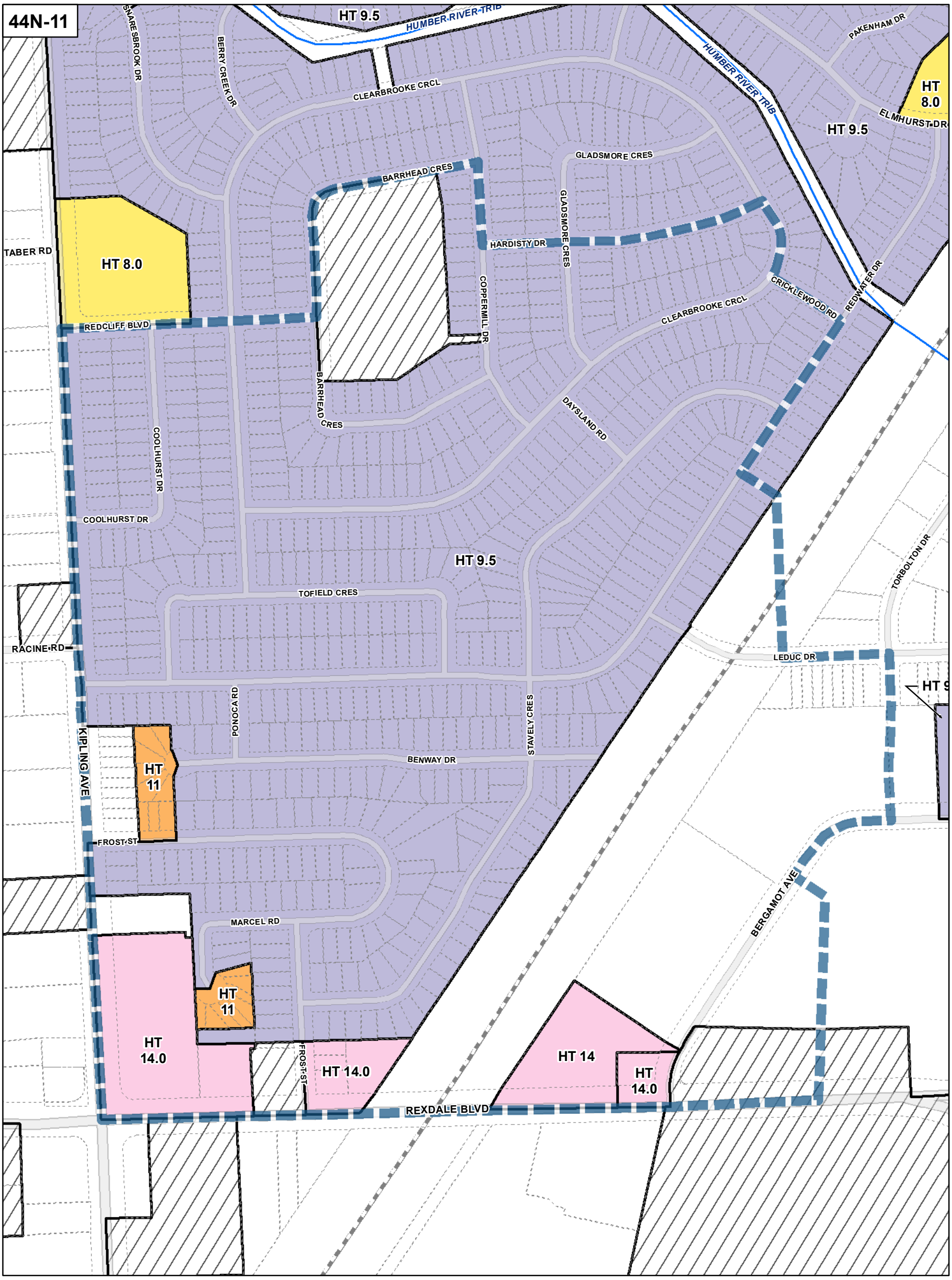

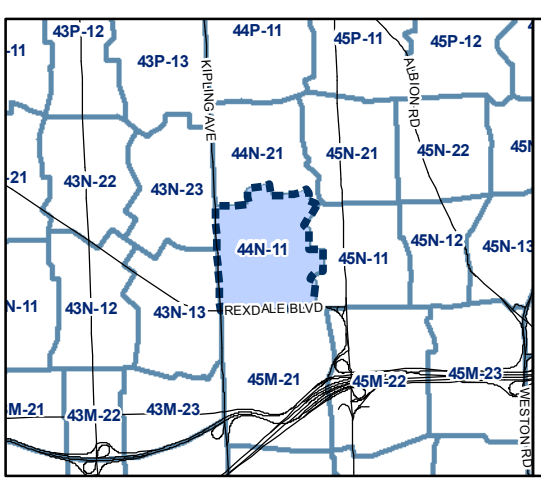

Height

8 m	10.5 m	15 m
9 m	11 m	16 m
9.5 m	12 m	18 m
10 m	14 m	Other

- Map Sheet Boundary
- Properties
- Not Part of This Bylaw
- Railway
- Hydro Line

0 20 40 80 120 160 Meters

1:4,000

N

TORONTO City Planning

Height Overlay Map

August 2010

Maps must be read together with Zoning Bylaw text

TORONTO City Planning

Height Overlay Map

August 2010

Maps must be read together with Zoning Bylaw text

Height

8 m	10.5 m	15 m
9 m	11 m	16 m
9.5 m	12 m	18 m
10 m	14 m	Other

- Map Sheet Boundary
- Properties
- Not Part of This Bylaw
- Railway
- Hydro Line

0 20 40 80 120 160 Meters

1:4,000

N

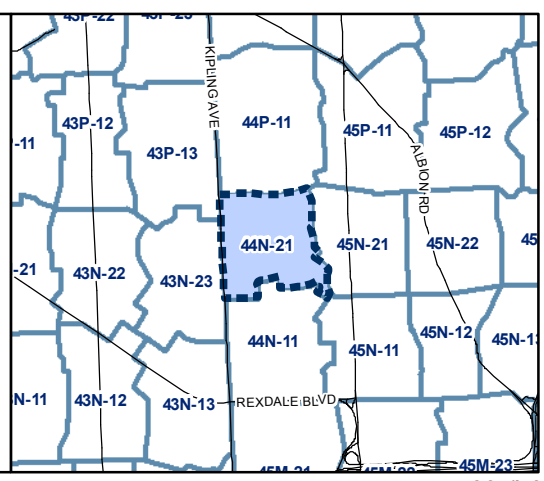

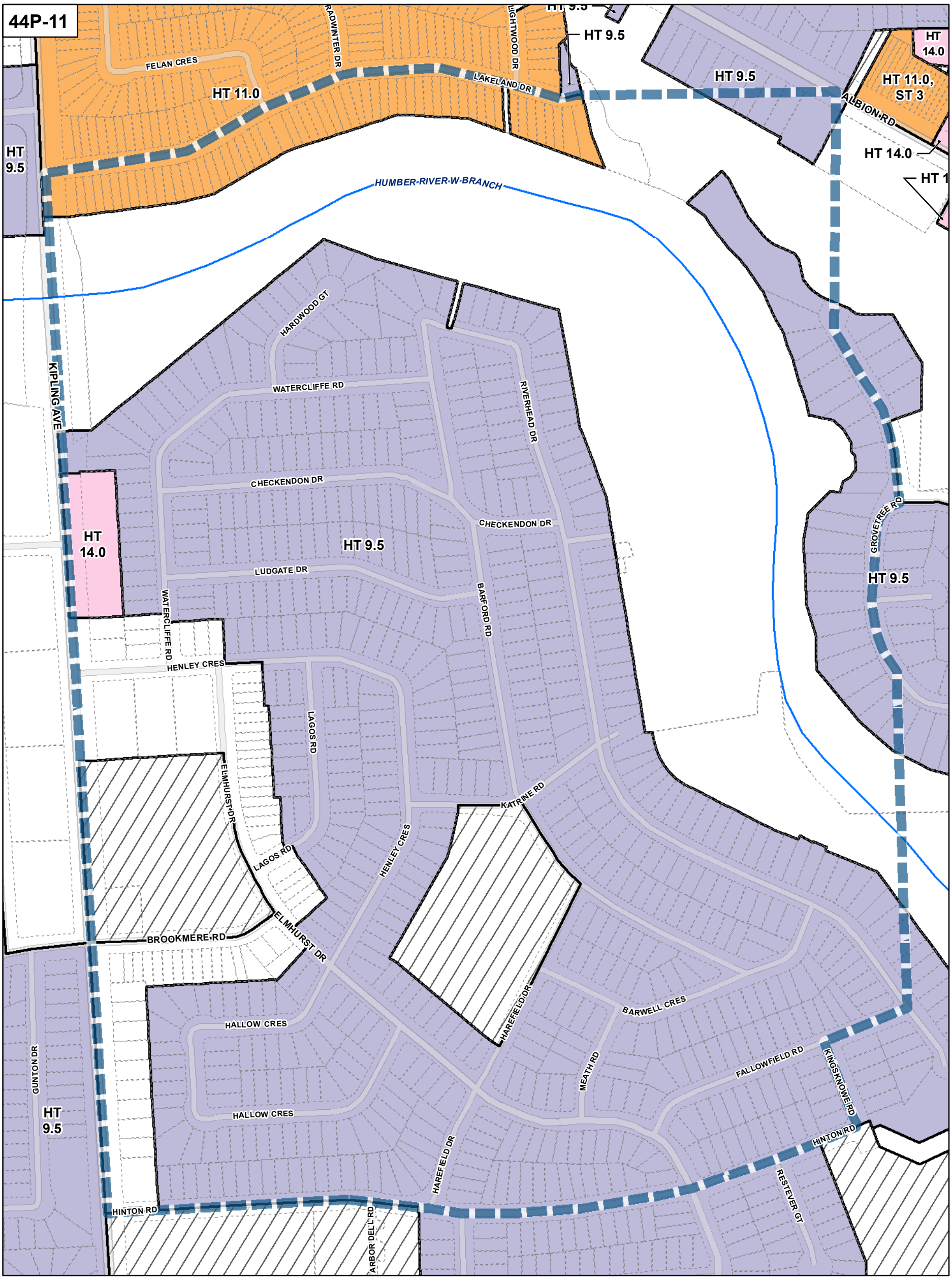

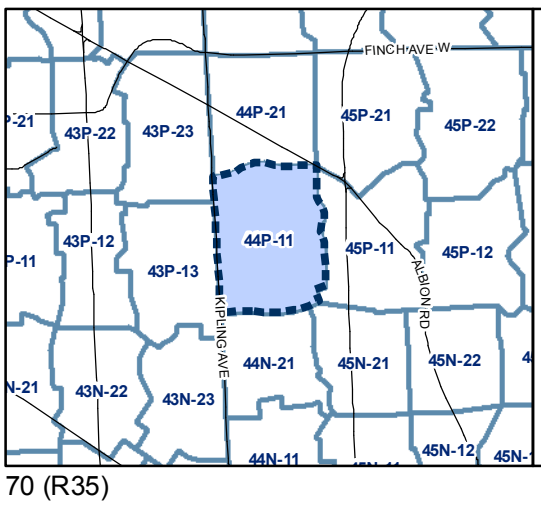

Height

8 m	10.5 m	15 m
9 m	11 m	16 m
9.5 m	12 m	18 m
10 m	14 m	Other

- Map Sheet Boundary
- Properties
- Not Part of This Bylaw
- Railway
- Hydro Line

0 20 40 80 120 160 Meters

1:4,000

N

TORONTO City Planning

Height Overlay Map

August 2010

Maps must be read together with Zoning Bylaw text

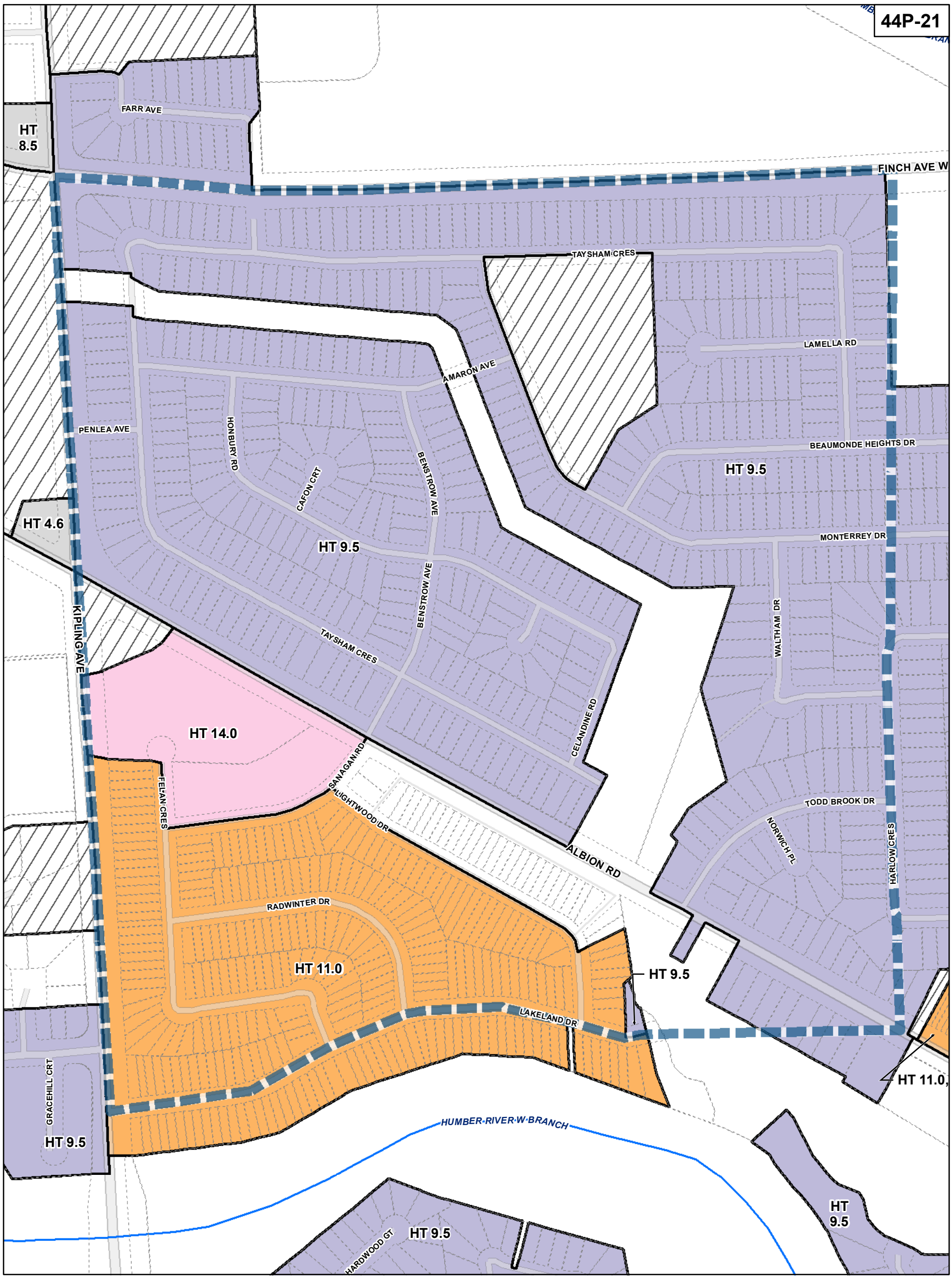

TORONTO City Planning

Height Overlay Map

August 2010

Maps must be read together with Zoning Bylaw text

Height

8 m	10.5 m	15 m
9 m	11 m	16 m
9.5 m	12 m	18 m
10 m	14 m	Other

Map Sheet Boundary
Properties
Not Part of This Bylaw
Railway
Hydro Line

0 20 40 80 120 160 Meters

1:4,000

N

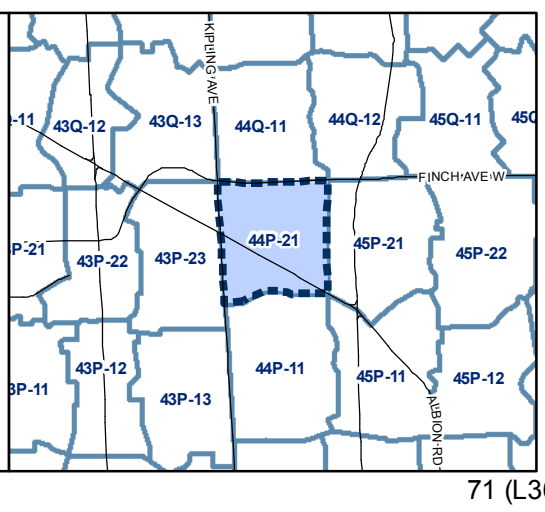

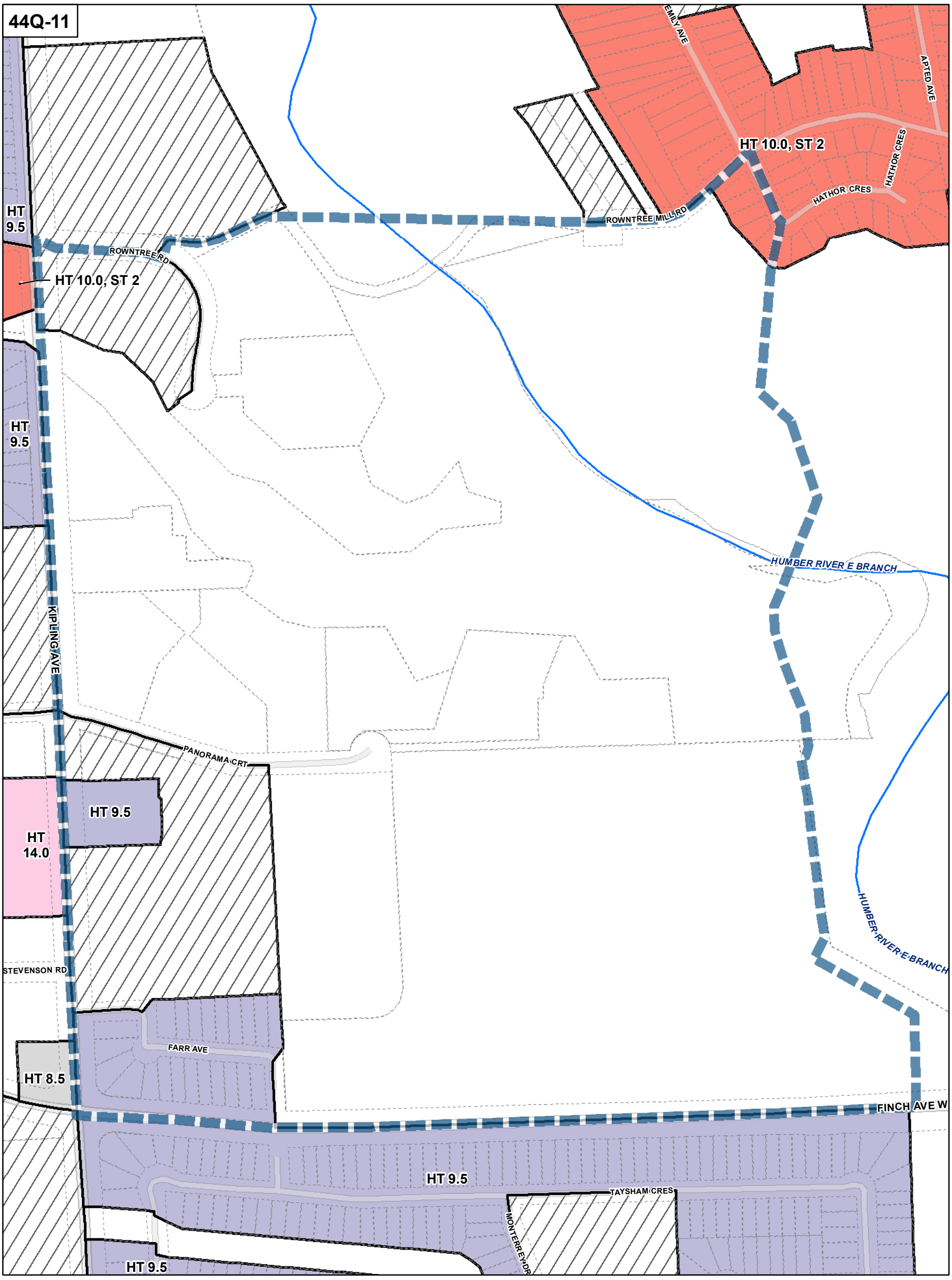

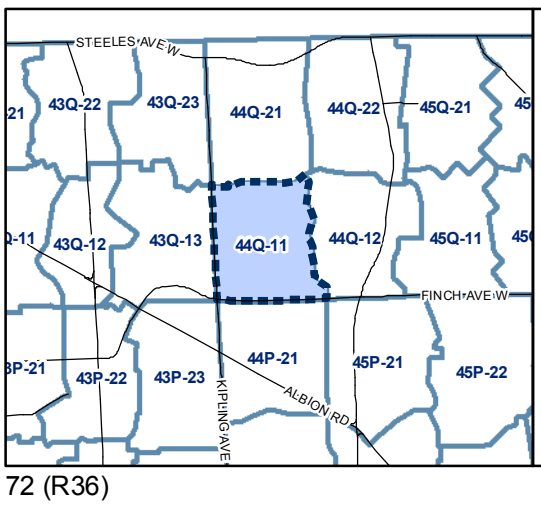

Height

8 m	10.5 m	15 m
9 m	11 m	16 m
9.5 m	12 m	18 m
10 m	14 m	Other

- Map Sheet Boundary
- Properties
- Not Part of This Bylaw
- Railway
- Hydro Line

0 20 40 80 120 160 Meters

1:4,000

N

TORONTO City Planning

Height Overlay Map

August 2010

Maps must be read together with Zoning Bylaw text

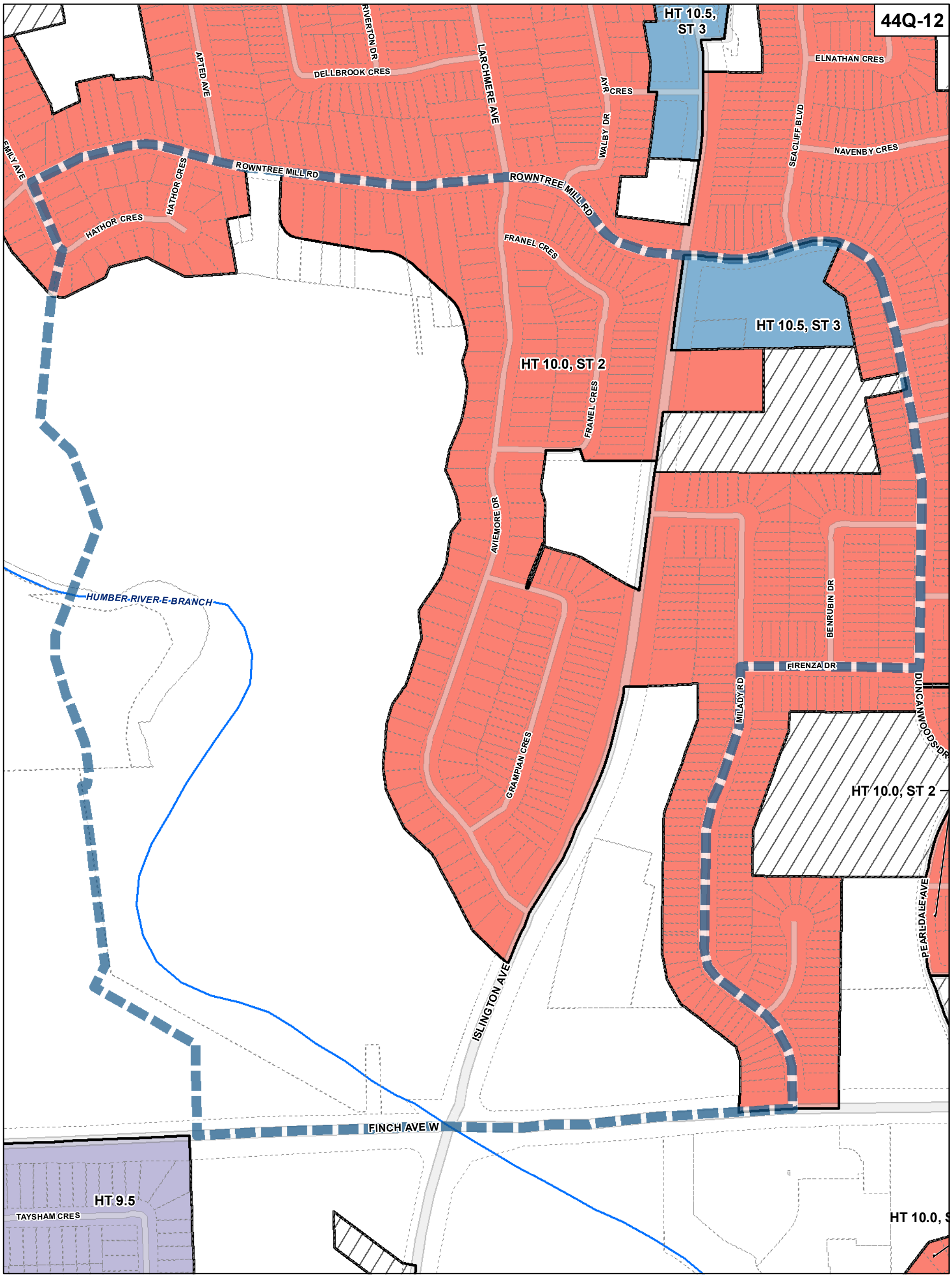

TORONTO City Planning

Height Overlay Map

August 2010

Maps must be read together with Zoning Bylaw text

Height

8 m	10.5 m	15 m
9 m	11 m	16 m
9.5 m	12 m	18 m
10 m	14 m	Other

Map Sheet Boundary
Properties
Not Part of This Bylaw
Railway
Hydro Line

0 20 40 80 120 160 Meters

1:4,000

N

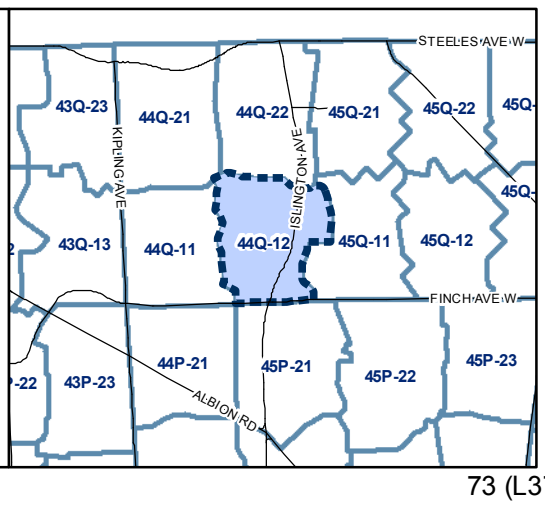

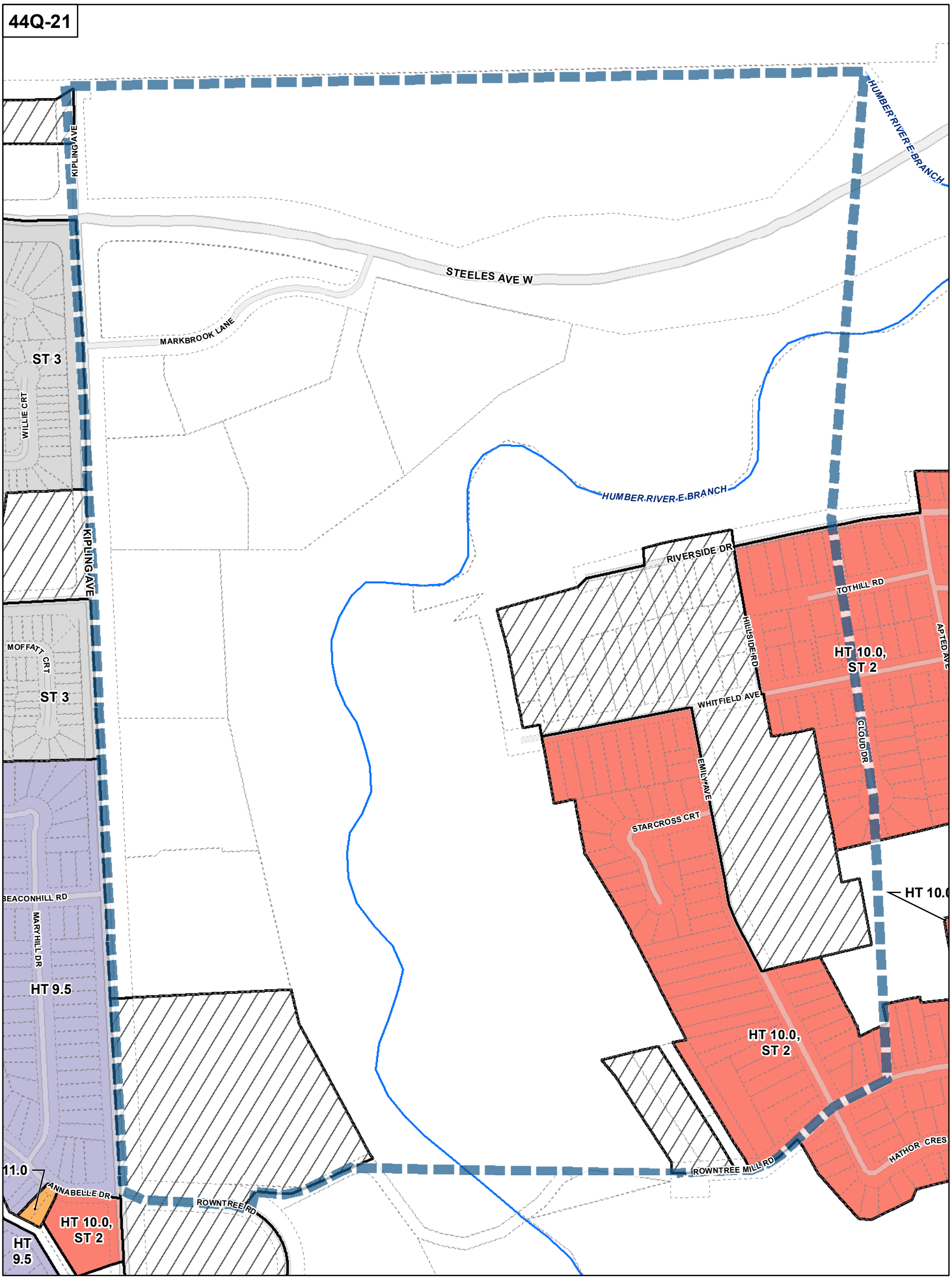

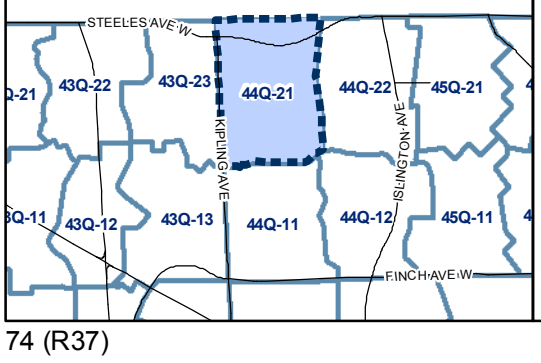

Height

8 m	10.5 m	15 m	Map Sheet Boundary
9 m	11 m	16 m	Properties
9.5 m	12 m	18 m	Not Part of This Bylaw
10 m	14 m	Other	Railway
			Hydro Line

0 20 40 80 120 160 Meters

1:4,000

N

TORONTO City Planning

Height Overlay Map

August 2010

Maps must be read together with Zoning Bylaw text

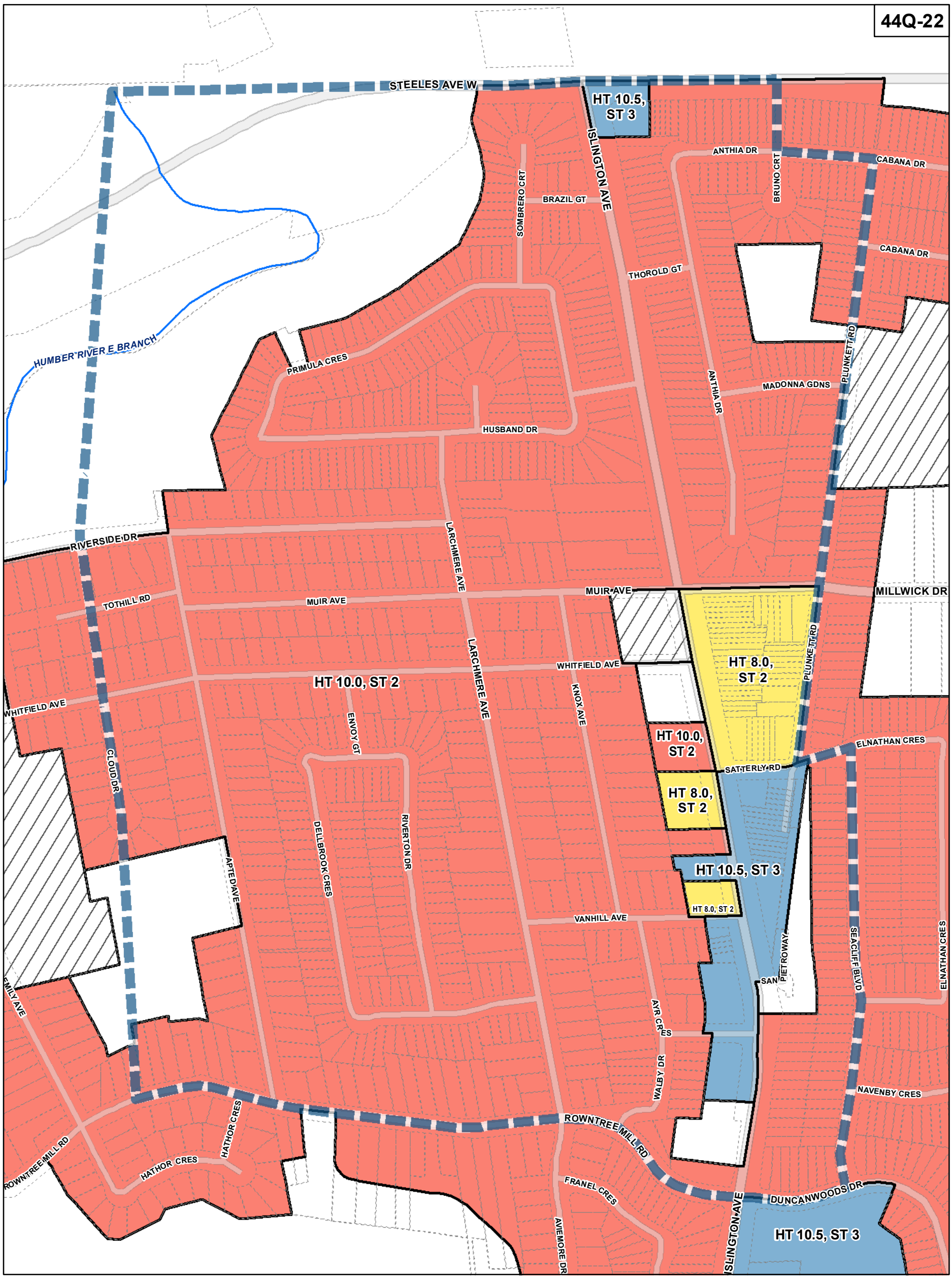

TORONTO City Planning

Height Overlay Map

August 2010

Maps must be read together with Zoning Bylaw text

Height

8 m	10.5 m	15 m
9 m	11 m	16 m
9.5 m	12 m	18 m
10 m	14 m	Other

Map Sheet Boundary
Properties
Not Part of This Bylaw
Railway
Hydro Line

0 20 40 80 120 160 Meters

1:4,000

N

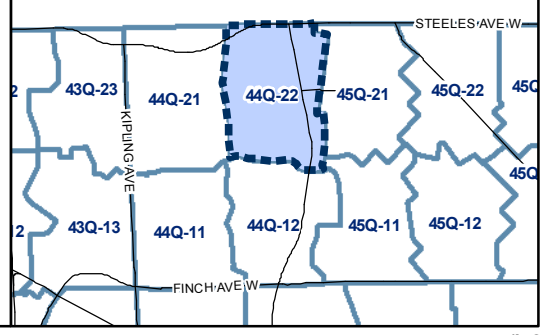

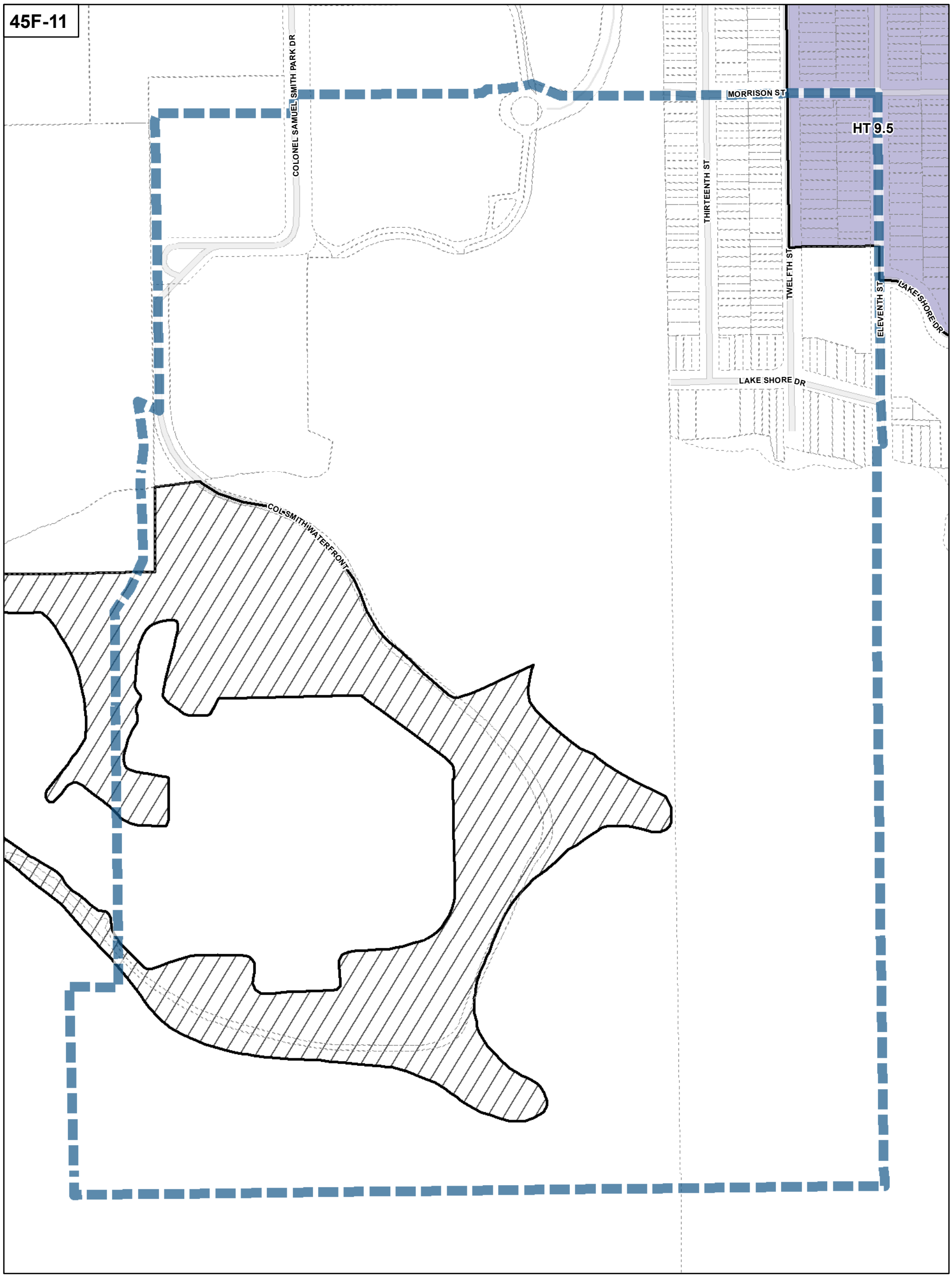

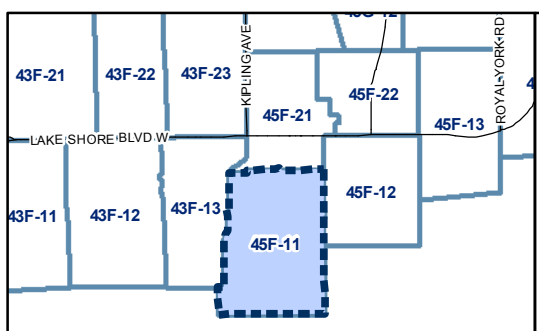

Height

8 m	10.5 m	15 m	Map Sheet Boundary
9 m	11 m	16 m	Properties
9.5 m	12 m	18 m	Not Part of This Bylaw
10 m	14 m	Other	Railway
			Hydro Line

0 20 40 80 120 160 Meters

1:4,000

N

TORONTO City Planning

Height Overlay Map

August 2010

Maps must be read together with Zoning Bylaw text

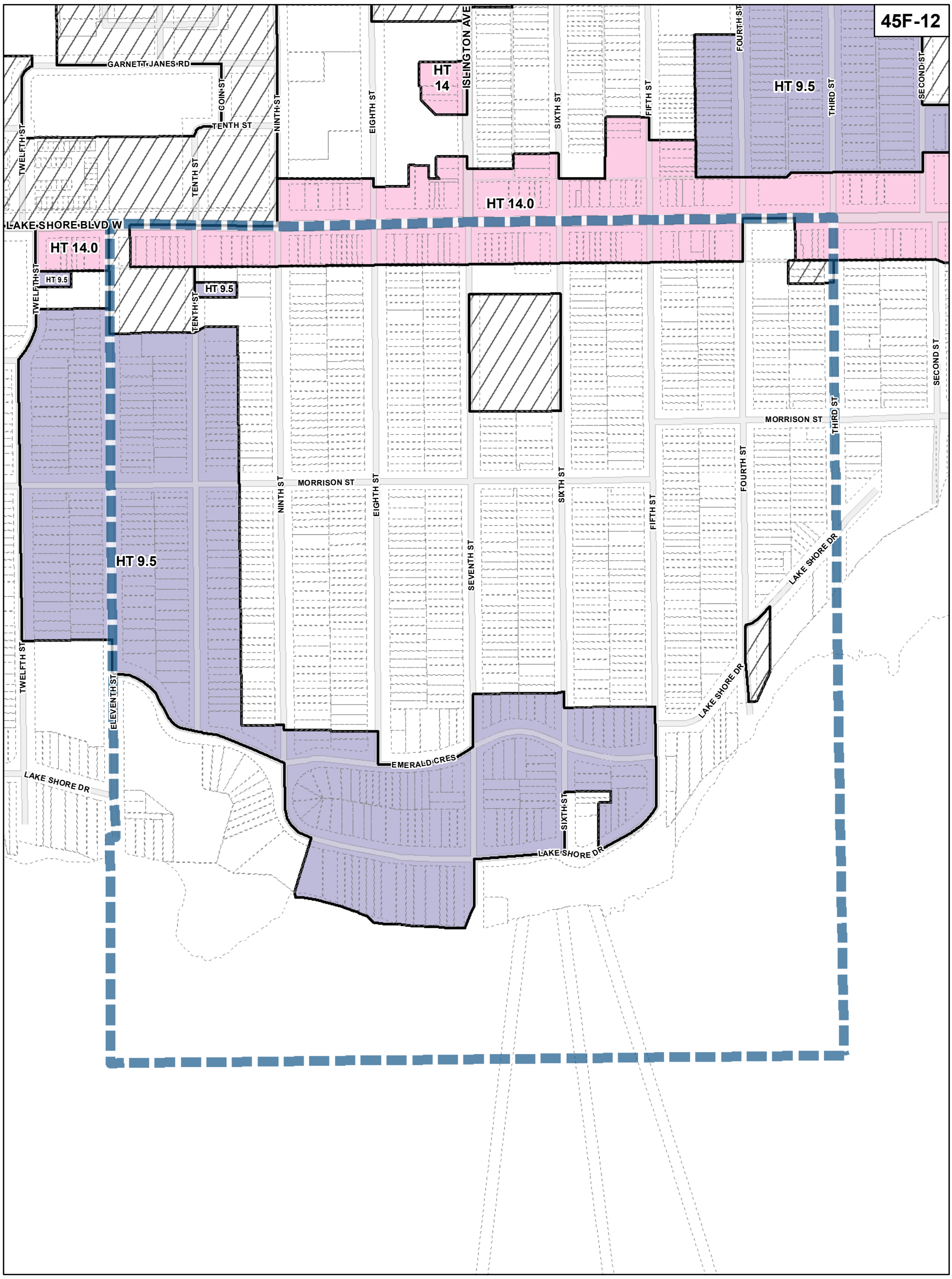

TORONTO City Planning

Height Overlay Map

August 2010

Maps must be read together with Zoning Bylaw text

Height

8 m	10.5 m	15 m
9 m	11 m	16 m
9.5 m	12 m	18 m
10 m	14 m	Other

Map Sheet Boundary
Properties
Not Part of This Bylaw
Railway
Hydro Line

0 20 40 80 120 160 Meters

1:4,000

N

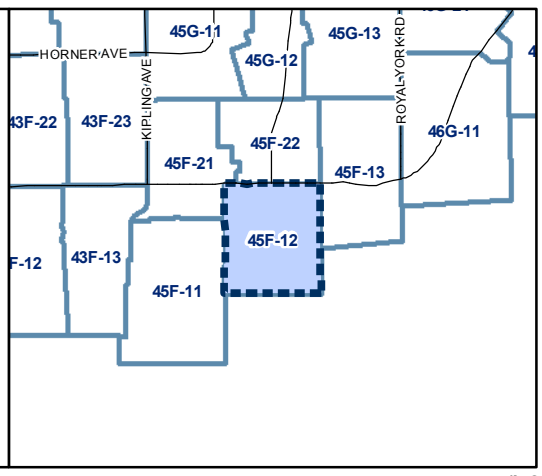

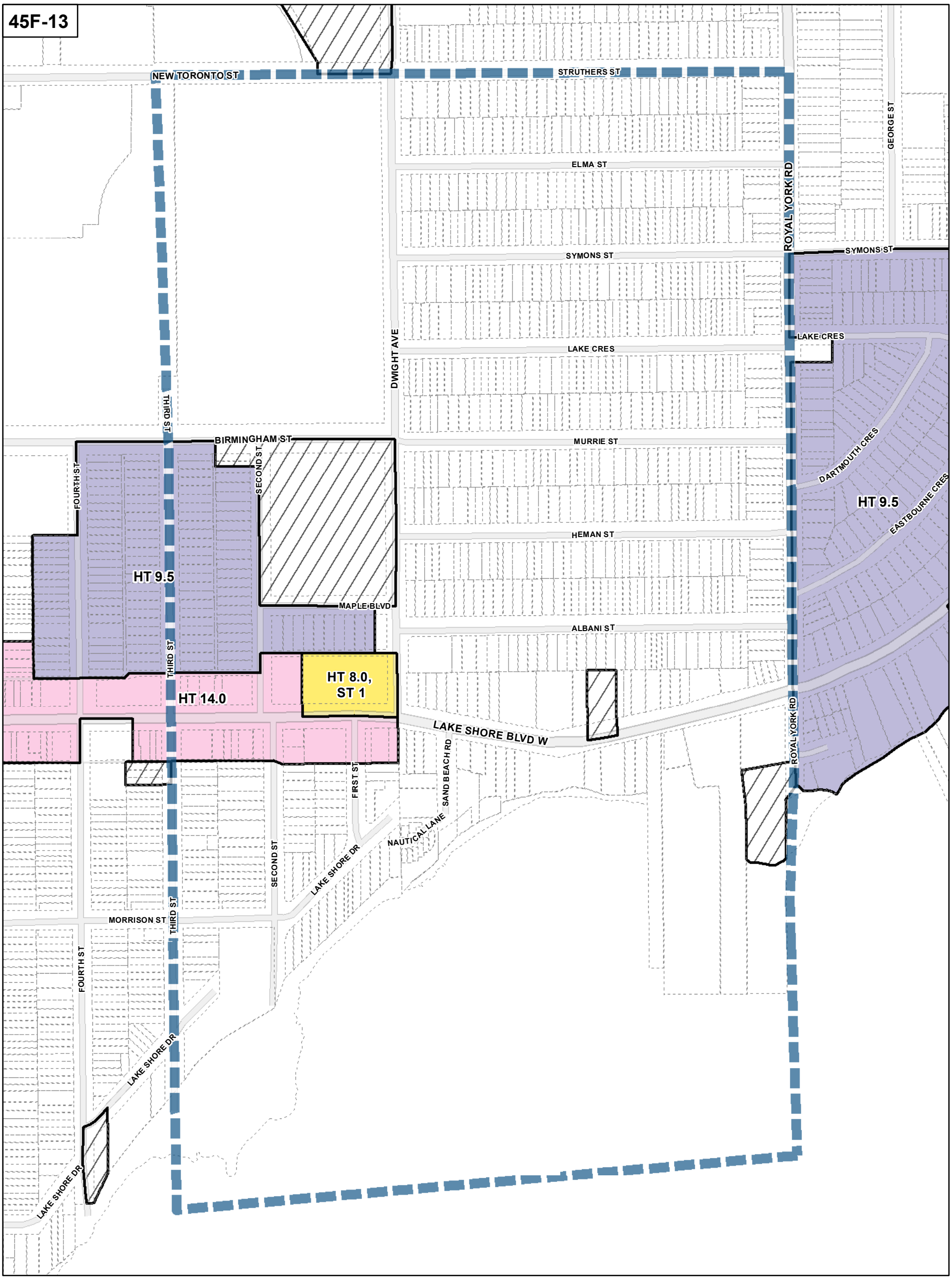

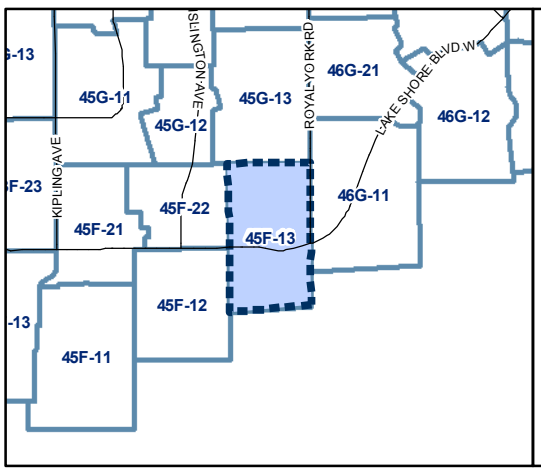

Height

8 m	10.5 m	15 m
9 m	11 m	16 m
9.5 m	12 m	18 m
10 m	14 m	Other

Map Sheet Boundary
Properties
Not Part of This Bylaw
Railway
Hydro Line

0 20 40 80 120 160 Meters

1:4,000

N

TORONTO City Planning

Height Overlay Map

August 2010

Maps must be read together with Zoning Bylaw text

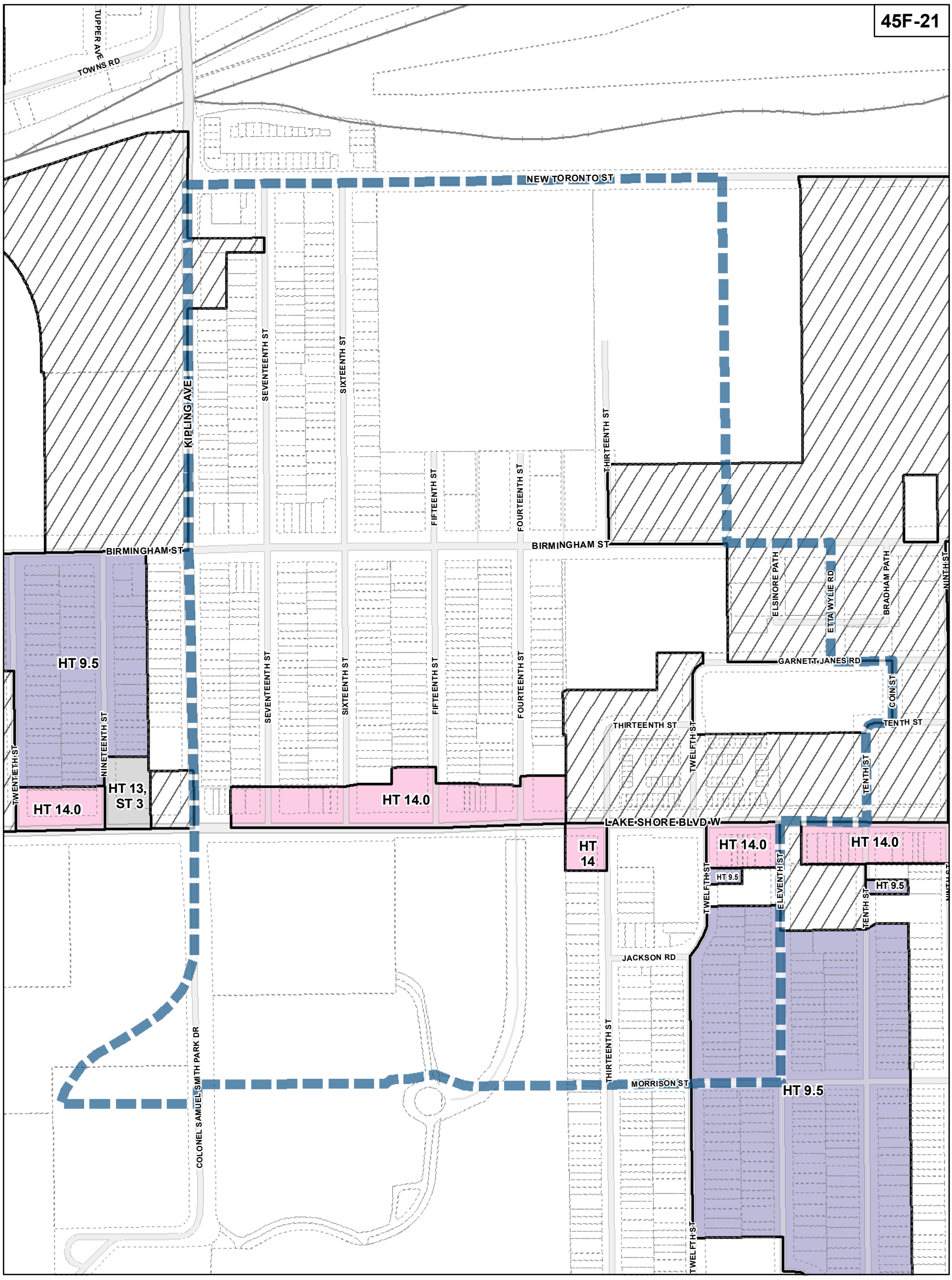

TORONTO City Planning

Height Overlay Map

August 2010

Maps must be read together with Zoning Bylaw text

Height

8 m	10.5 m	15 m
9 m	11 m	16 m
9.5 m	12 m	18 m
10 m	14 m	Other

- Map Sheet Boundary
- Properties
- Not Part of This Bylaw
- Railway
- Hydro Line

0 20 40 80 120 160 Meters

1:4,000

N

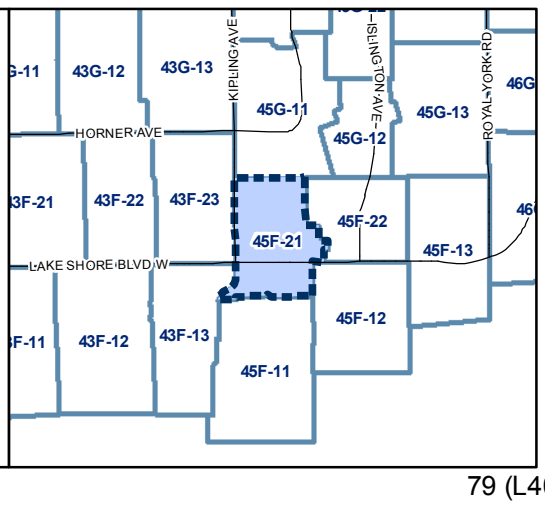

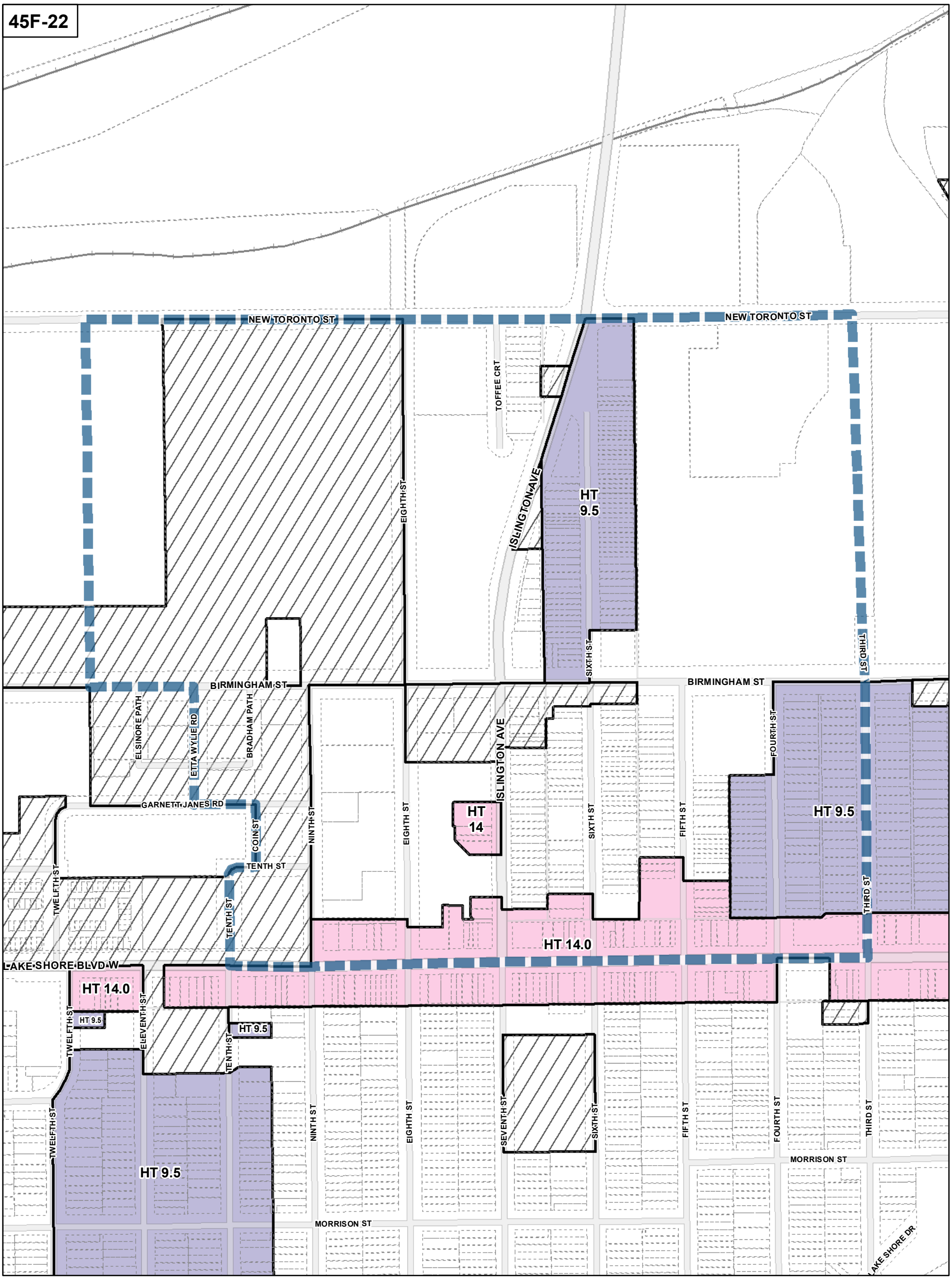

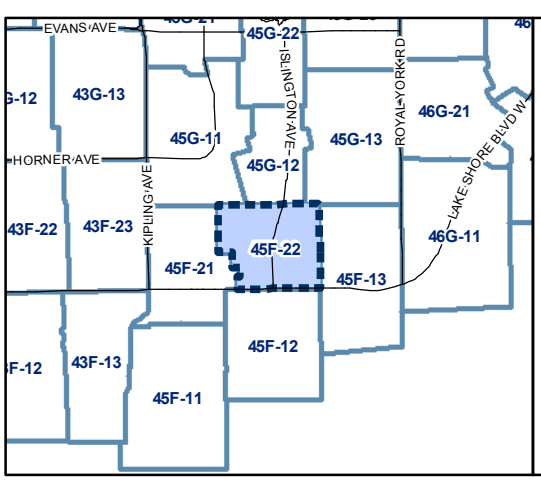

Height

8 m	10.5 m	15 m
9 m	11 m	16 m
9.5 m	12 m	18 m
10 m	14 m	Other

- Map Sheet Boundary
- Properties
- Not Part of This Bylaw
- Railway
- Hydro Line

0 20 40 80 120 160 Meters

1:4,000

N

TORONTO City Planning

Height Overlay Map

August 2010

Maps must be read together with Zoning Bylaw text

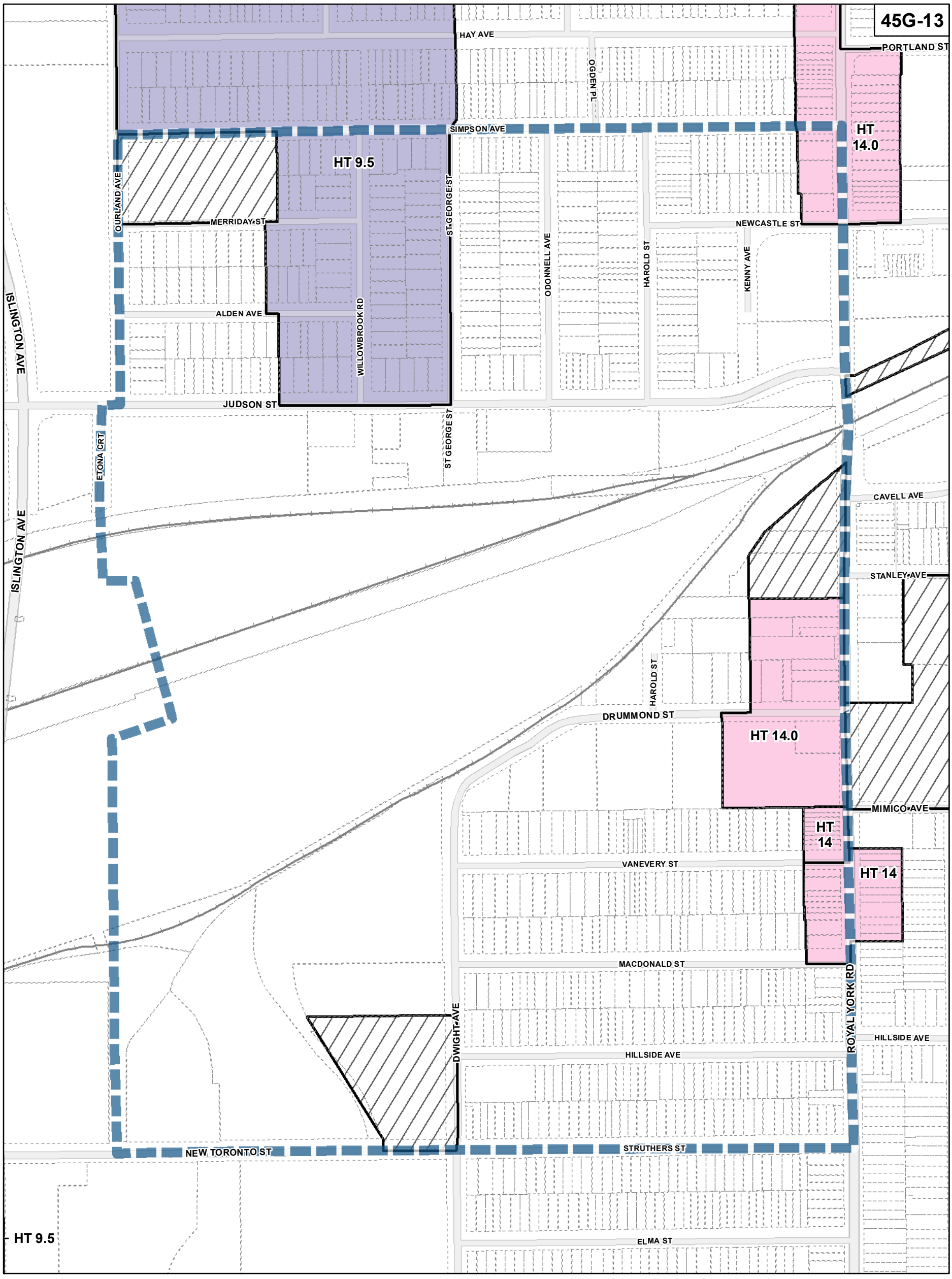

TORONTO City Planning

Height Overlay Map

August 2010

Maps must be read together with Zoning Bylaw text

Height

8 m	10.5 m	15 m
9 m	11 m	16 m
9.5 m	12 m	18 m
10 m	14 m	Other

- Map Sheet Boundary
- Properties
- Not Part of This Bylaw
- Railway
- Hydro Line

0 20 40 80 120 160 Meters

1:4,000

N

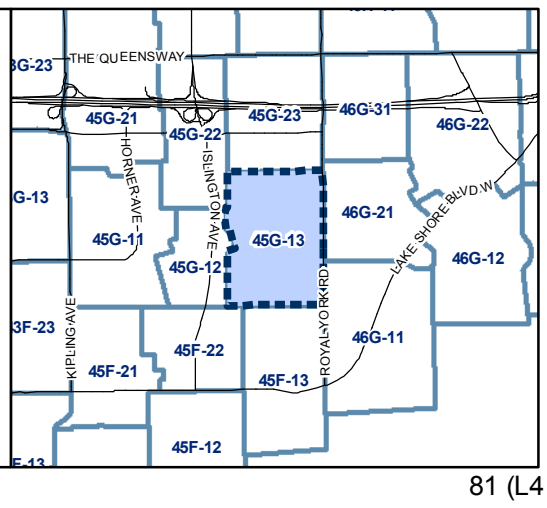

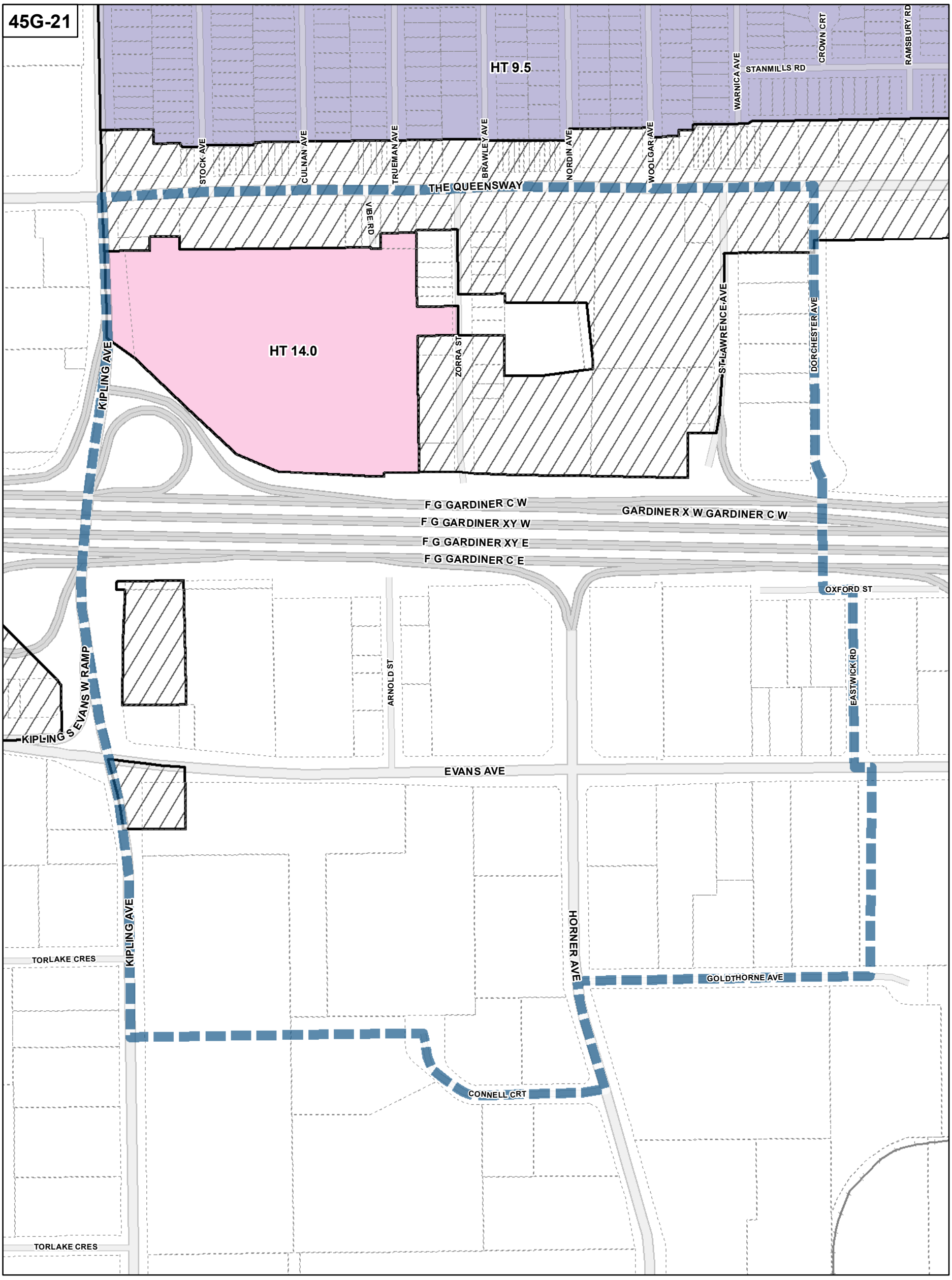

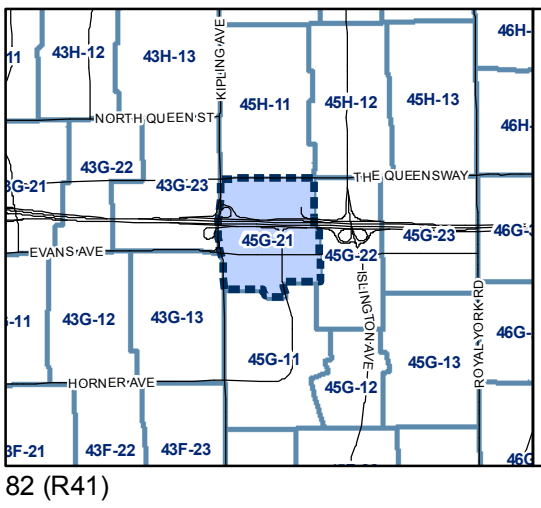

Height

8 m	10.5 m	15 m	Map Sheet Boundary
9 m	11 m	16 m	Properties
9.5 m	12 m	18 m	Not Part of This Bylaw
10 m	14 m	Other	Railway
			Hydro Line

0 20 40 80 120 160 Meters

1:4,000

N

TORONTO City Planning

Height Overlay Map

August 2010

Maps must be read together with Zoning Bylaw text

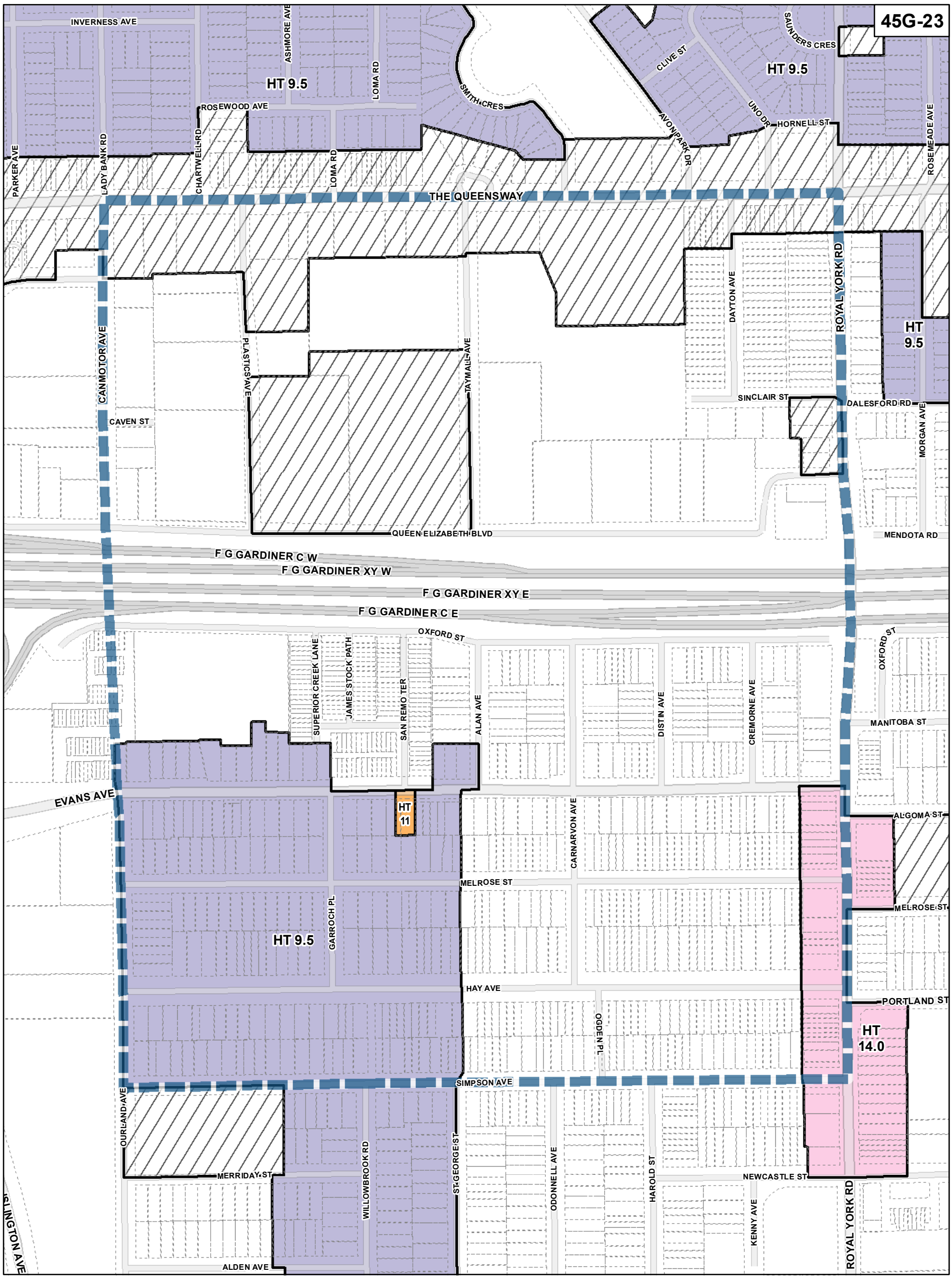

TORONTO City Planning

Height Overlay Map

August 2010

Maps must be read together with Zoning Bylaw text

Height

8 m	10.5 m	15 m
9 m	11 m	16 m
9.5 m	12 m	18 m
10 m	14 m	Other

Map Sheet Boundary
Properties
Not Part of This Bylaw
Railway
Hydro Line

0 20 40 80 120 160 Meters

1:4,000

N

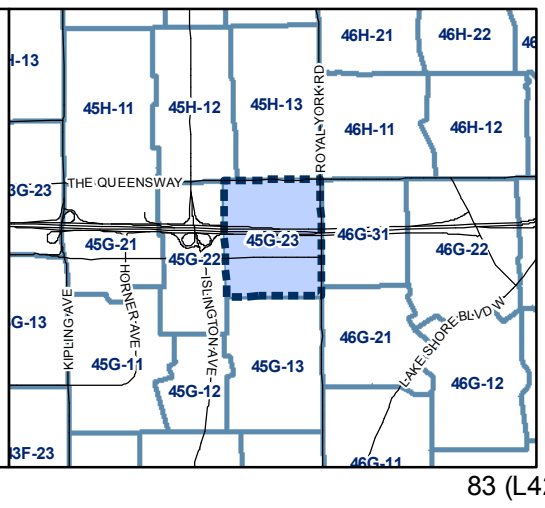

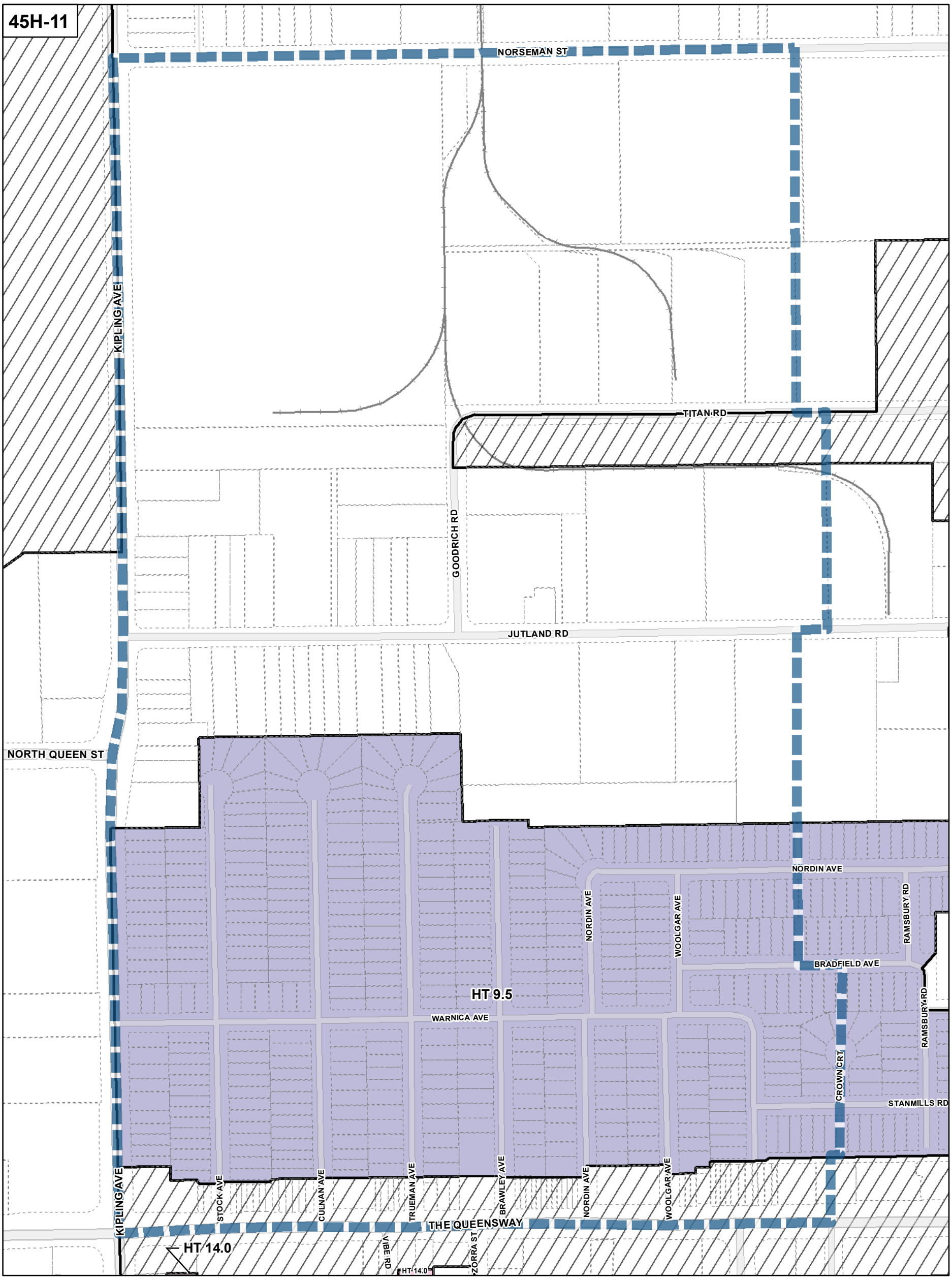

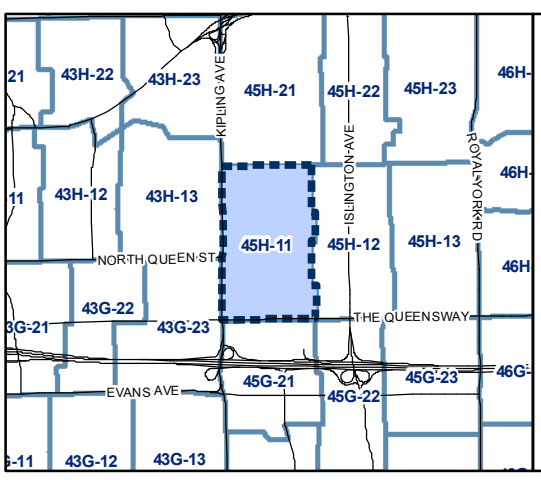

Height

8 m	10.5 m	15 m
9 m	11 m	16 m
9.5 m	12 m	18 m
10 m	14 m	Other

- Map Sheet Boundary
- Properties
- Not Part of This Bylaw
- Railway
- Hydro Line

0 20 40 80 120 160 Meters

1:4,000

N

TORONTO City Planning

Height Overlay Map

August 2010

Maps must be read together with Zoning Bylaw text

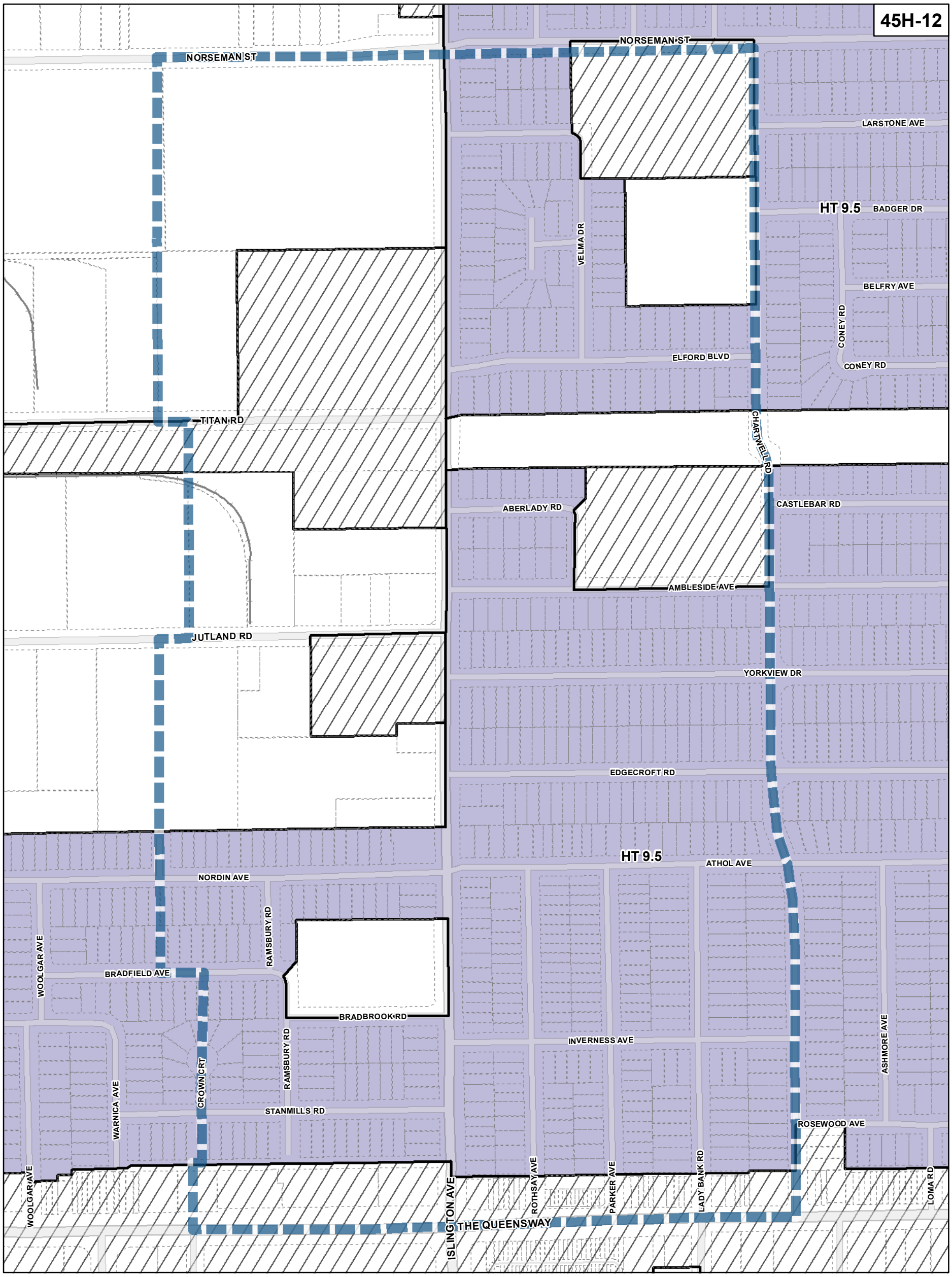

TORONTO City Planning

Height Overlay Map

August 2010

Maps must be read together with Zoning Bylaw text

Height

8 m	10.5 m	15 m
9 m	11 m	16 m
9.5 m	12 m	18 m
10 m	14 m	Other

Map Sheet Boundary
Properties
Not Part of This Bylaw
Railway
Hydro Line

0 20 40 80 120 160 Meters

1:4,000

N

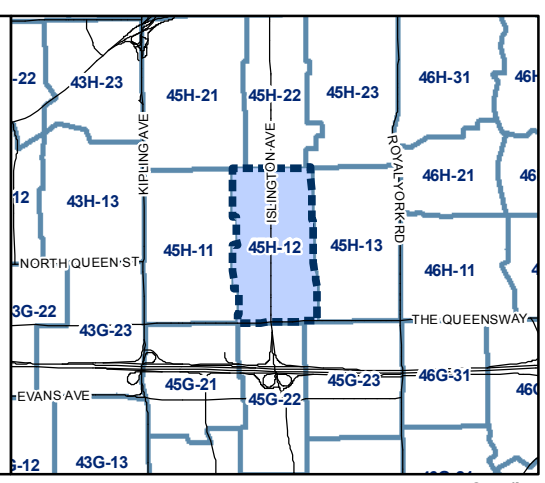

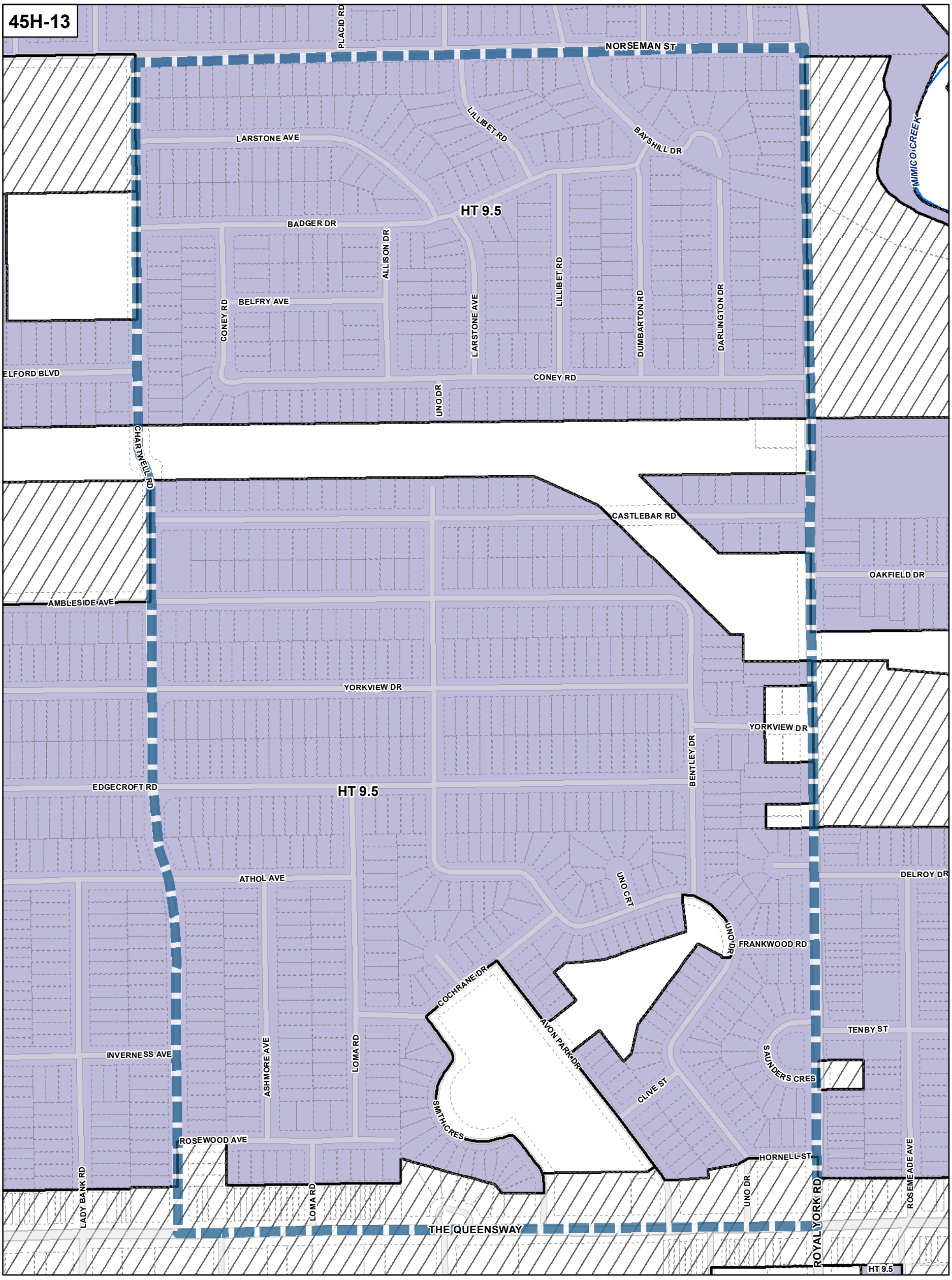

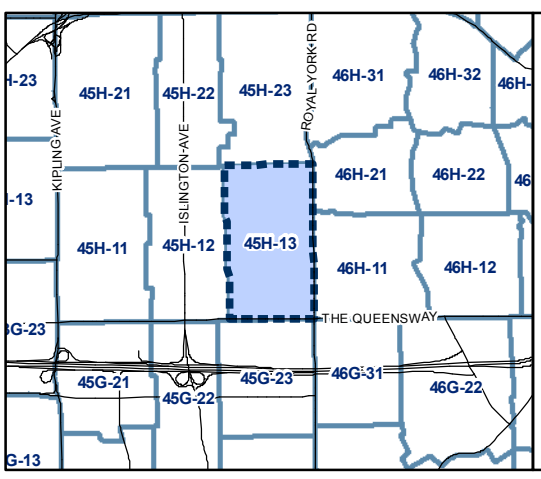

Height

8 m	10.5 m	15 m
9 m	11 m	16 m
9.5 m	12 m	18 m
10 m	14 m	Other

- Map Sheet Boundary
- Properties
- Not Part of This Bylaw
- Railway
- Hydro Line

0 20 40 80 120 160 Meters

1:4,000

N

TORONTO City Planning

Height Overlay Map

August 2010

Maps must be read together with Zoning Bylaw text

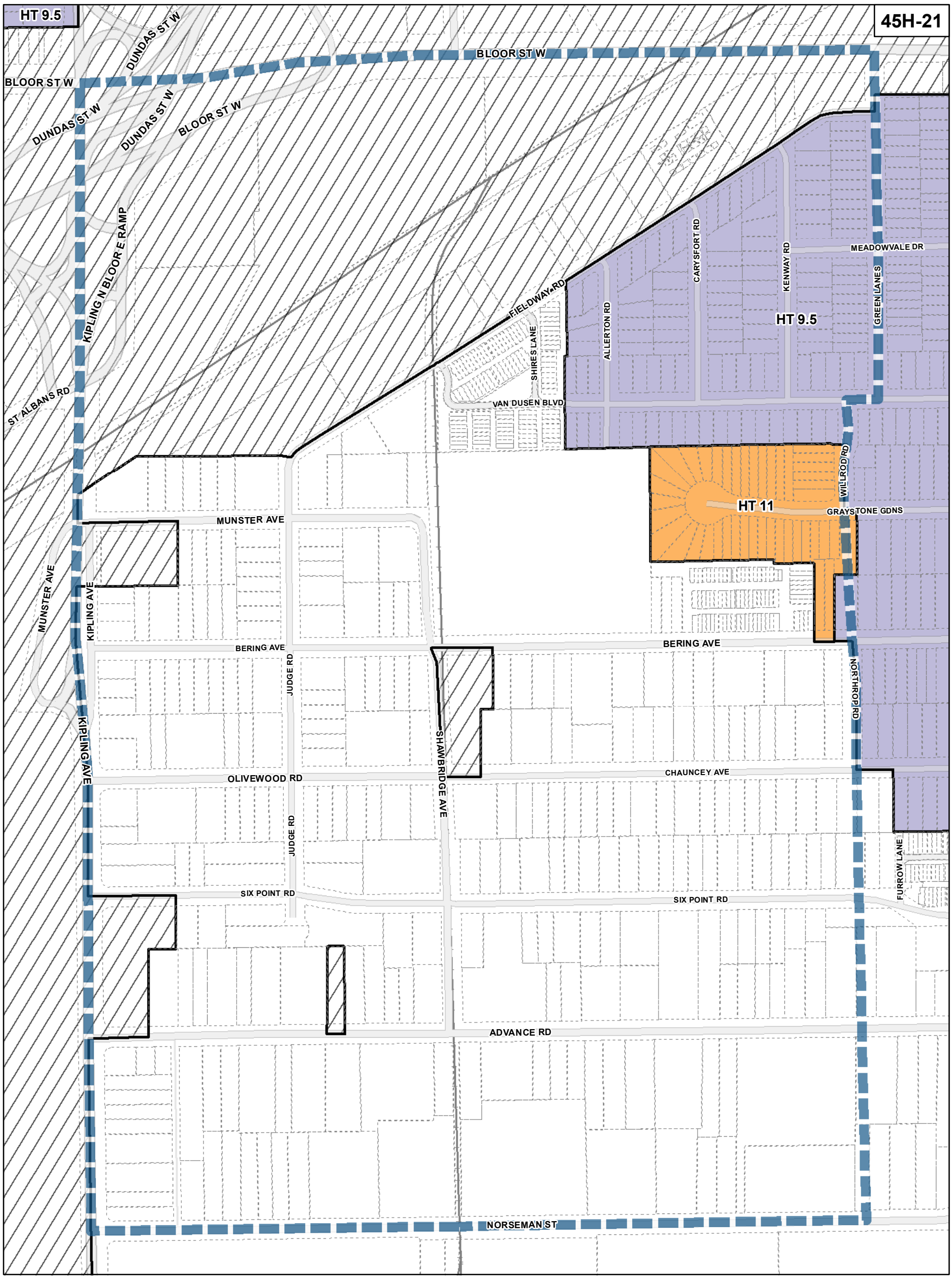

TORONTO City Planning

Height Overlay Map

August 2010

Maps must be read together with Zoning Bylaw text

Height

8 m	10.5 m	15 m
9 m	11 m	16 m
9.5 m	12 m	18 m
10 m	14 m	Other

Map Sheet Boundary
Properties
Not Part of This Bylaw
Railway
Hydro Line

0 20 40 80 120 160 Meters

1:4,000

N

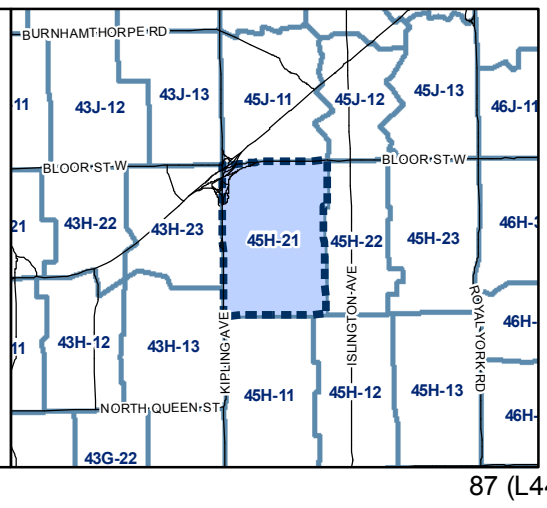

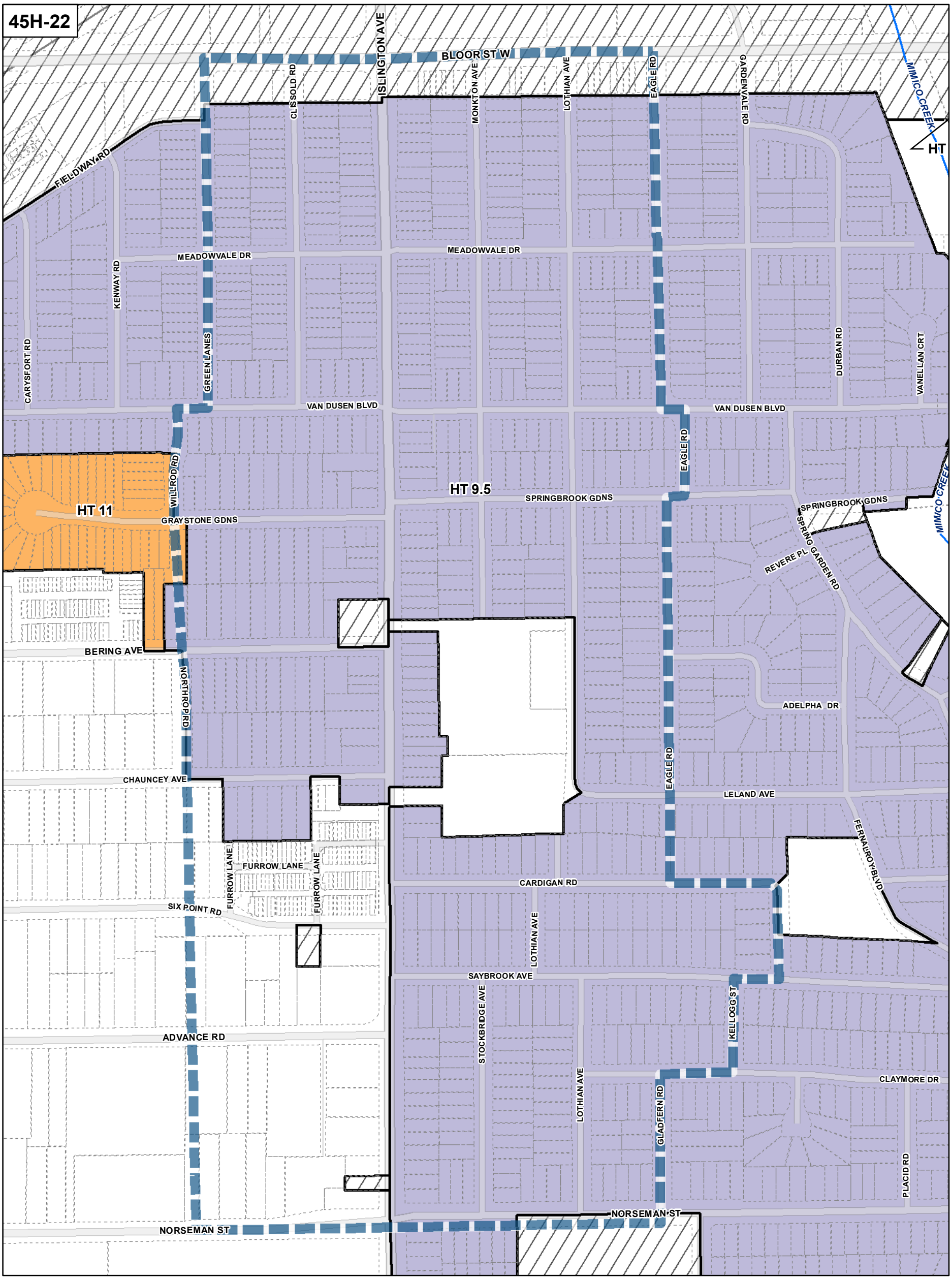

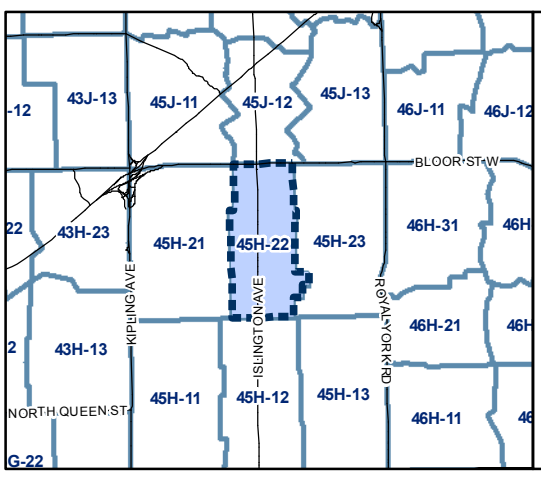

Height

8 m	10.5 m	15 m
9 m	11 m	16 m
9.5 m	12 m	18 m
10 m	14 m	Other

- Map Sheet Boundary
- Properties
- Not Part of This Bylaw
- Railway
- Hydro Line

0 20 40 80 120 160 Meters

1:4,000

N

TORONTO City Planning

Height Overlay Map

August 2010

Maps must be read together with Zoning Bylaw text

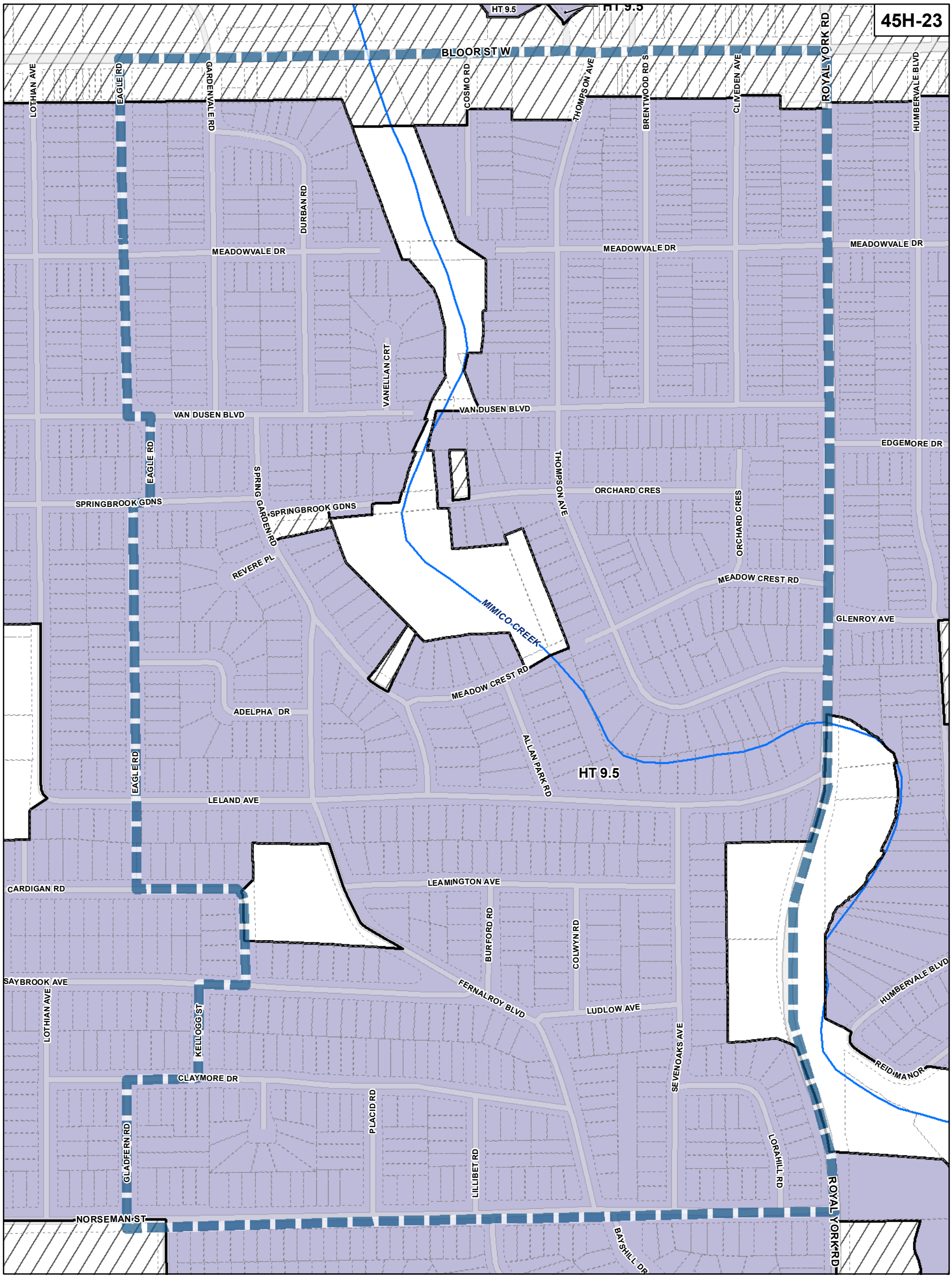

TORONTO City Planning

Height Overlay Map

August 2010

Maps must be read together with Zoning Bylaw text

Height

8 m	10.5 m	15 m
9 m	11 m	16 m
9.5 m	12 m	18 m
10 m	14 m	Other

- Map Sheet Boundary
- Properties
- Not Part of This Bylaw
- Railway
- Hydro Line

0 20 40 80 120 160 Meters

1:4,000

N

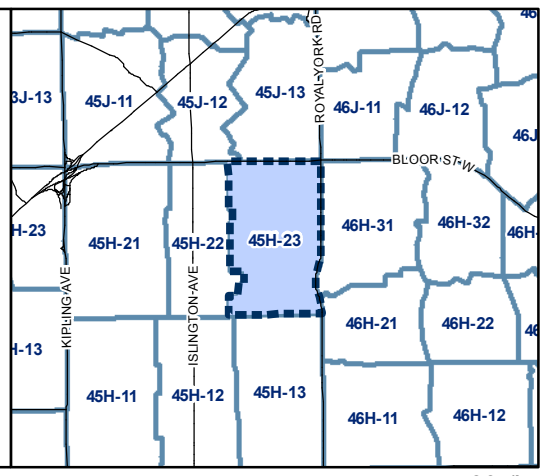

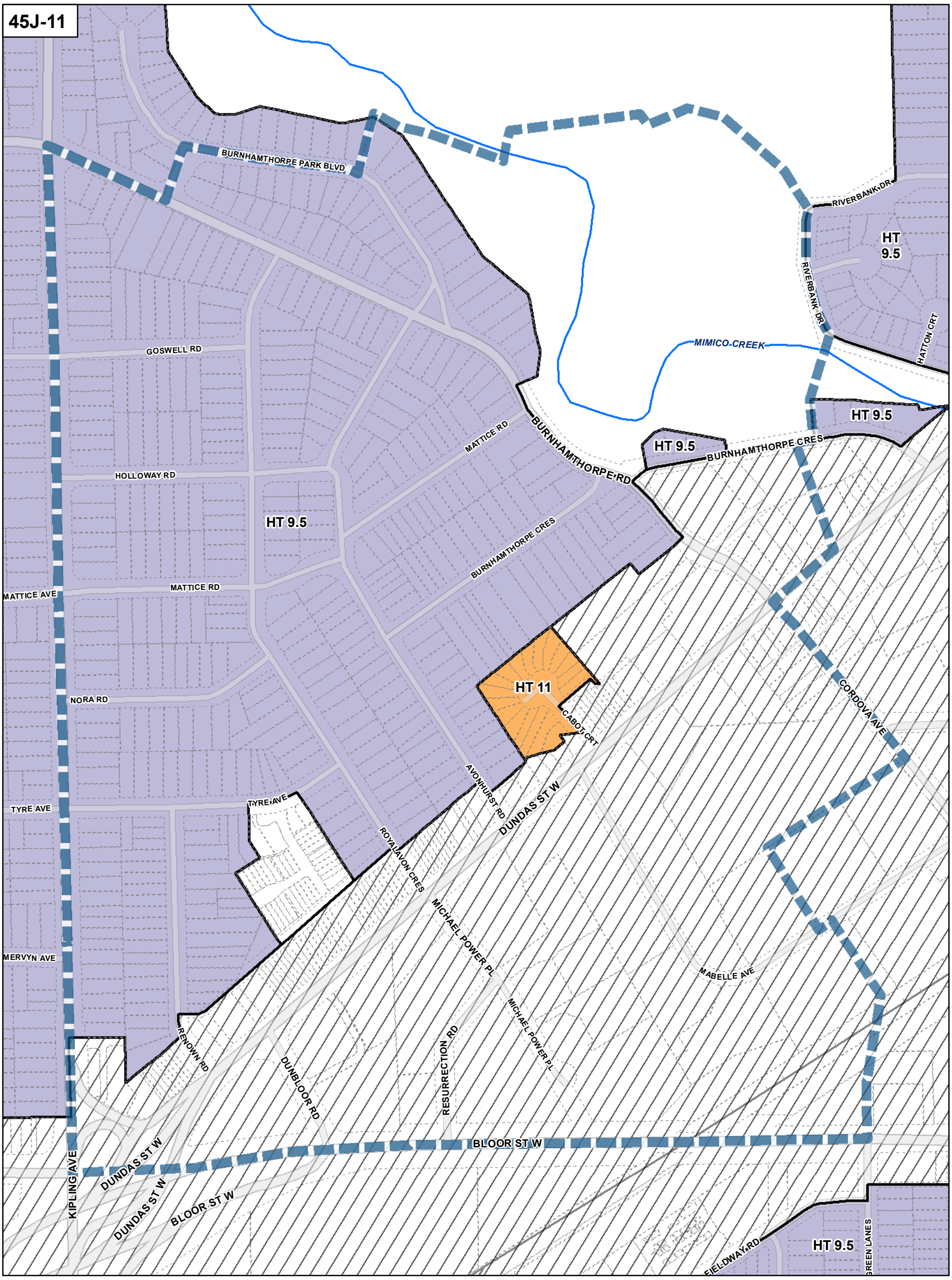

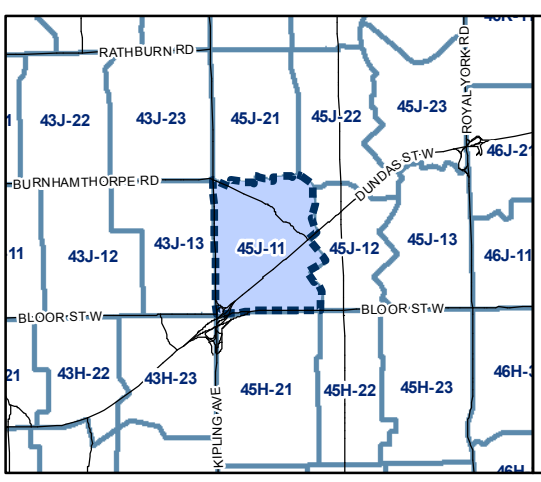

Height

8 m	10.5 m	15 m
9 m	11 m	16 m
9.5 m	12 m	18 m
10 m	14 m	Other

- Map Sheet Boundary
- Properties
- Not Part of This Bylaw
- Railway
- Hydro Line

0 20 40 80 120 160 Meters

1:4,000

N

TORONTO City Planning

Height Overlay Map

August 2010

Maps must be read together with Zoning Bylaw text

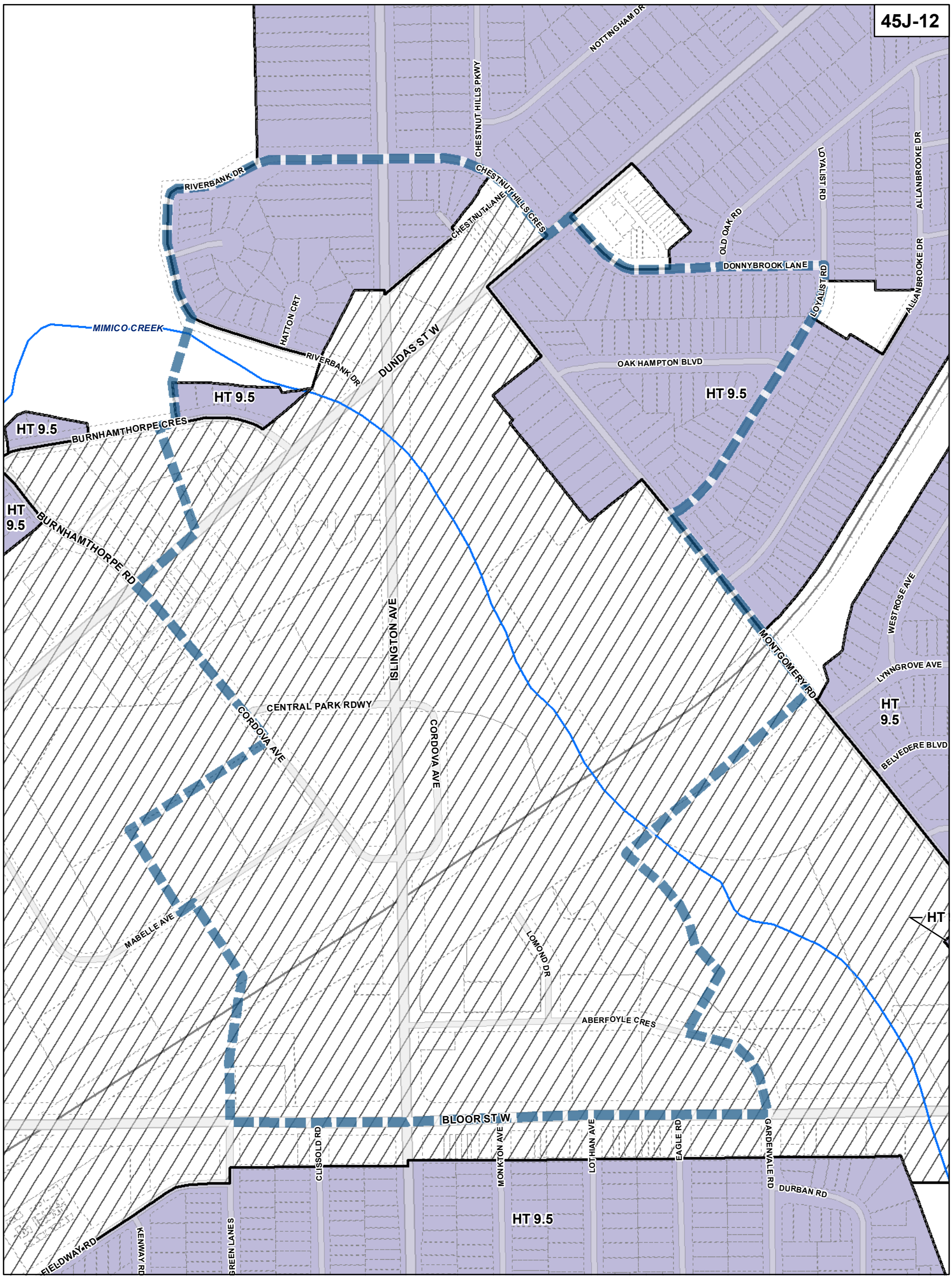

TORONTO City Planning

Height Overlay Map

August 2010

Maps must be read together with Zoning Bylaw text

Height

8 m	10.5 m	15 m
9 m	11 m	16 m
9.5 m	12 m	18 m
10 m	14 m	Other

Map Sheet Boundary
Properties
Not Part of This Bylaw
Railway
Hydro Line

0 20 40 80 120 160 Meters

1:4,000

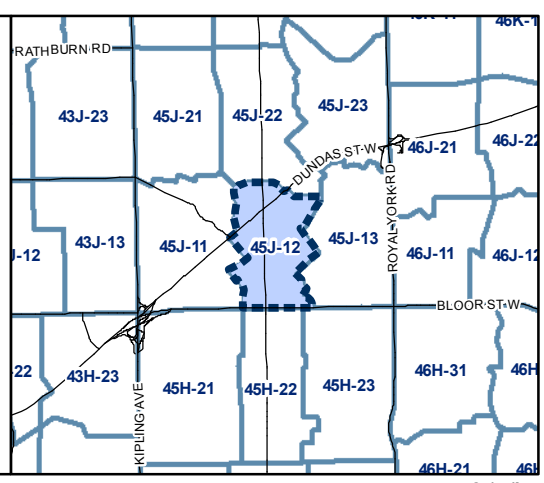

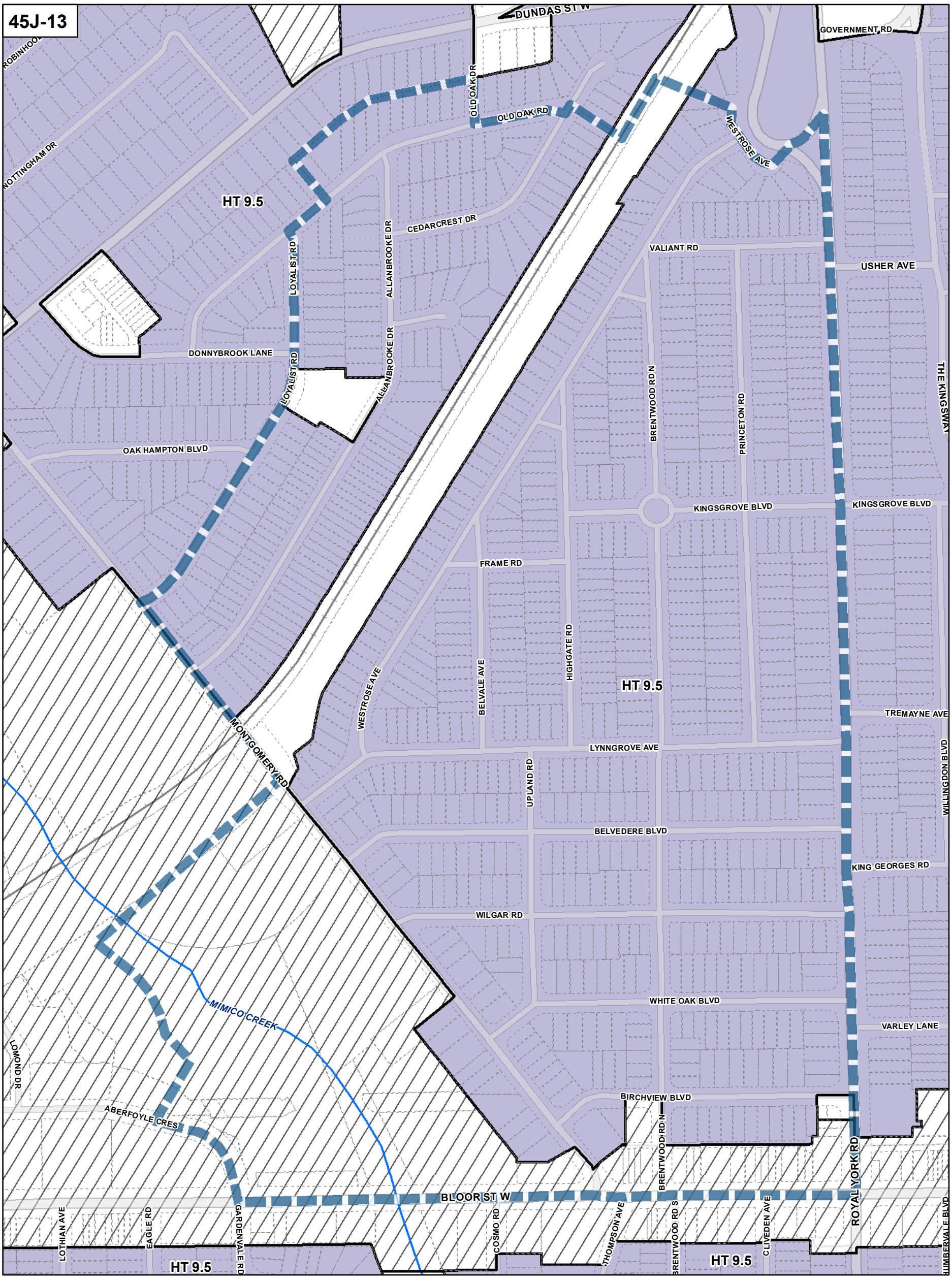

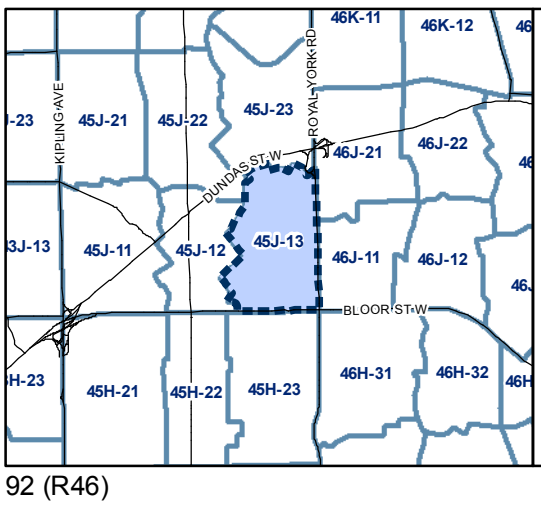

Height

8 m	10.5 m	15 m
9 m	11 m	16 m
9.5 m	12 m	18 m
10 m	14 m	Other

- Map Sheet Boundary
- Properties
- Not Part of This Bylaw
- Railway
- Hydro Line

0 20 40 80 120 160 Meters

1:4,000

N

TORONTO City Planning

Height Overlay Map

August 2010

Maps must be read together with Zoning Bylaw text

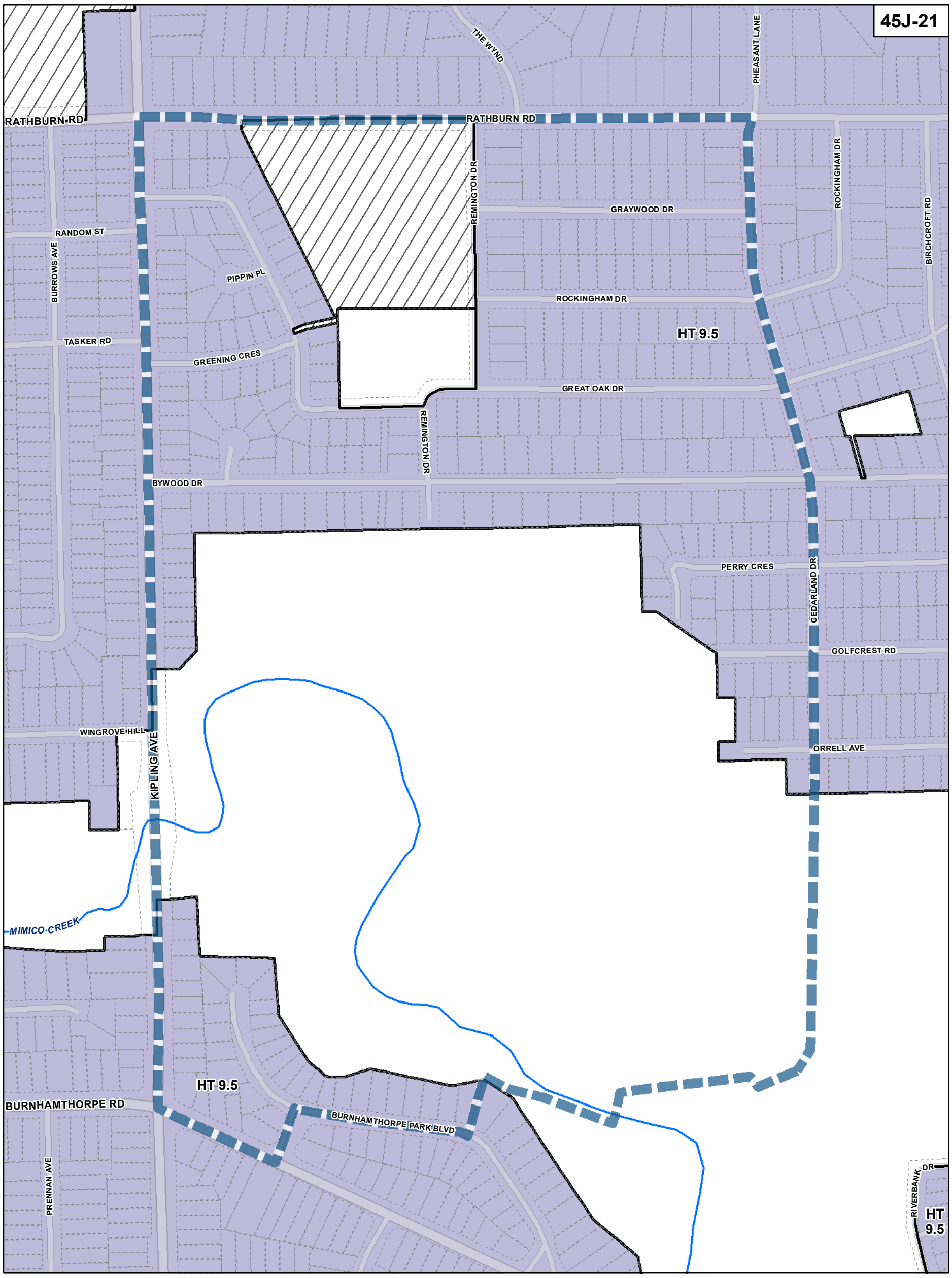

TORONTO City Planning

Height Overlay Map

August 2010

Maps must be read together with Zoning Bylaw text

Height

8 m	10.5 m	15 m
9 m	11 m	16 m
9.5 m	12 m	18 m
10 m	14 m	Other

Map Sheet Boundary
Properties
Not Part of This Bylaw
Railway
Hydro Line

0 20 40 80 120 160 Meters

1:4,000

N

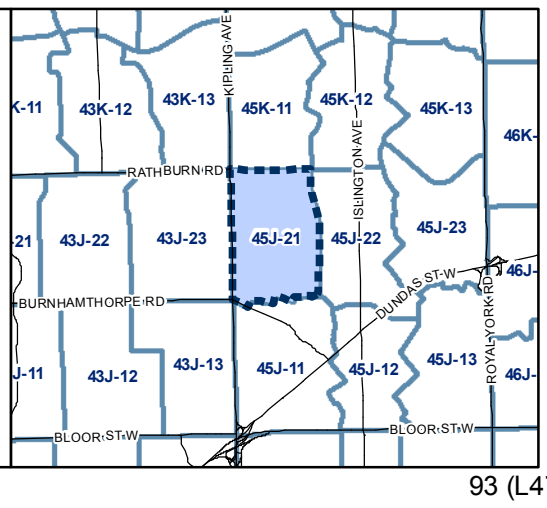

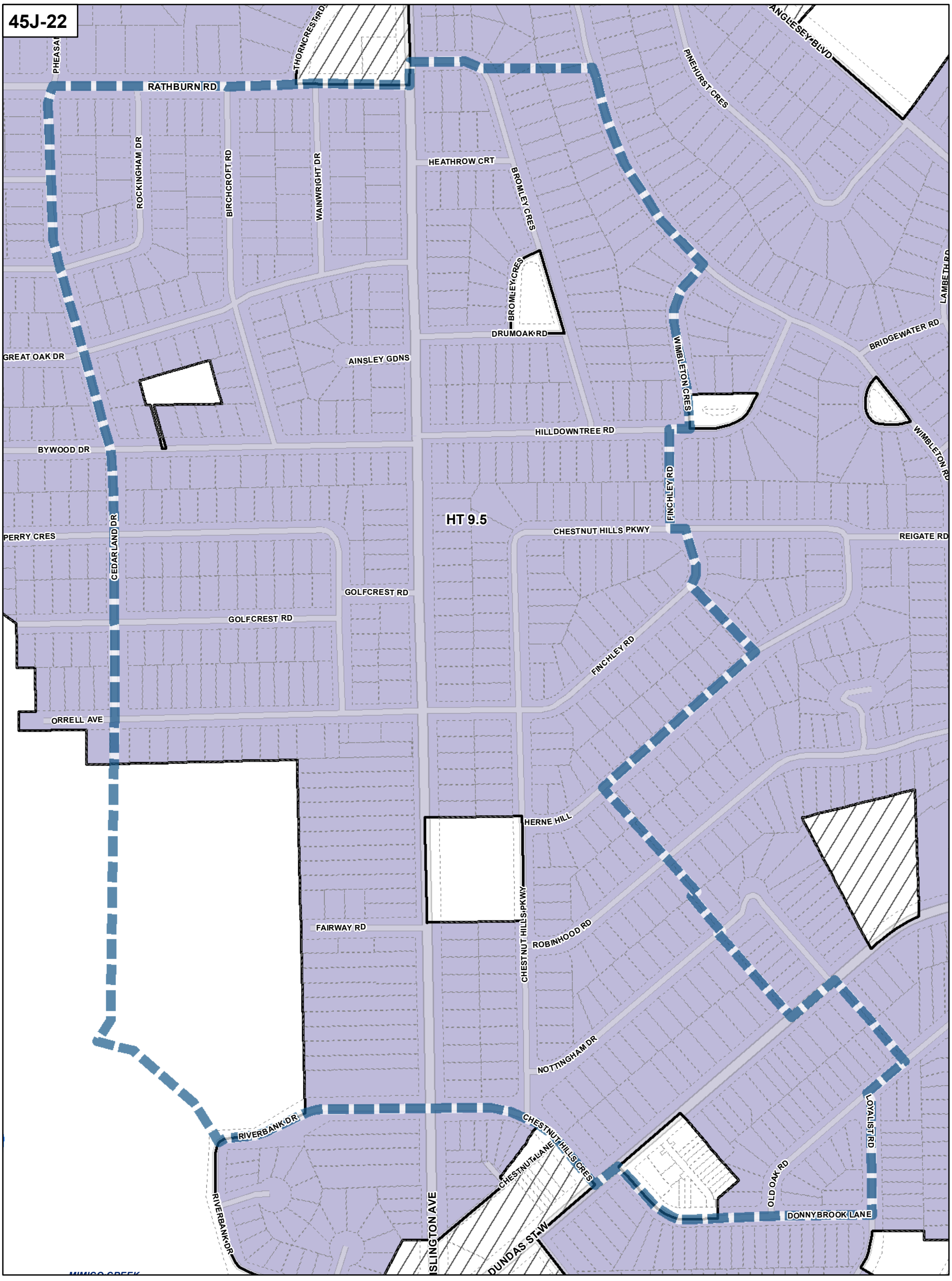

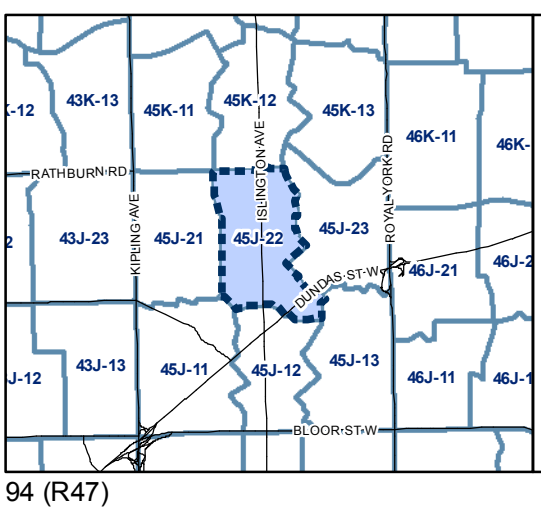

Height

8 m	10.5 m	15 m
9 m	11 m	16 m
9.5 m	12 m	18 m
10 m	14 m	Other

- Map Sheet Boundary
- Properties
- Not Part of This Bylaw
- Railway
- Hydro Line

0 20 40 80 120 160 Meters

1:4,000

N

TORONTO City Planning

Height Overlay Map

August 2010

Maps must be read together with Zoning Bylaw text

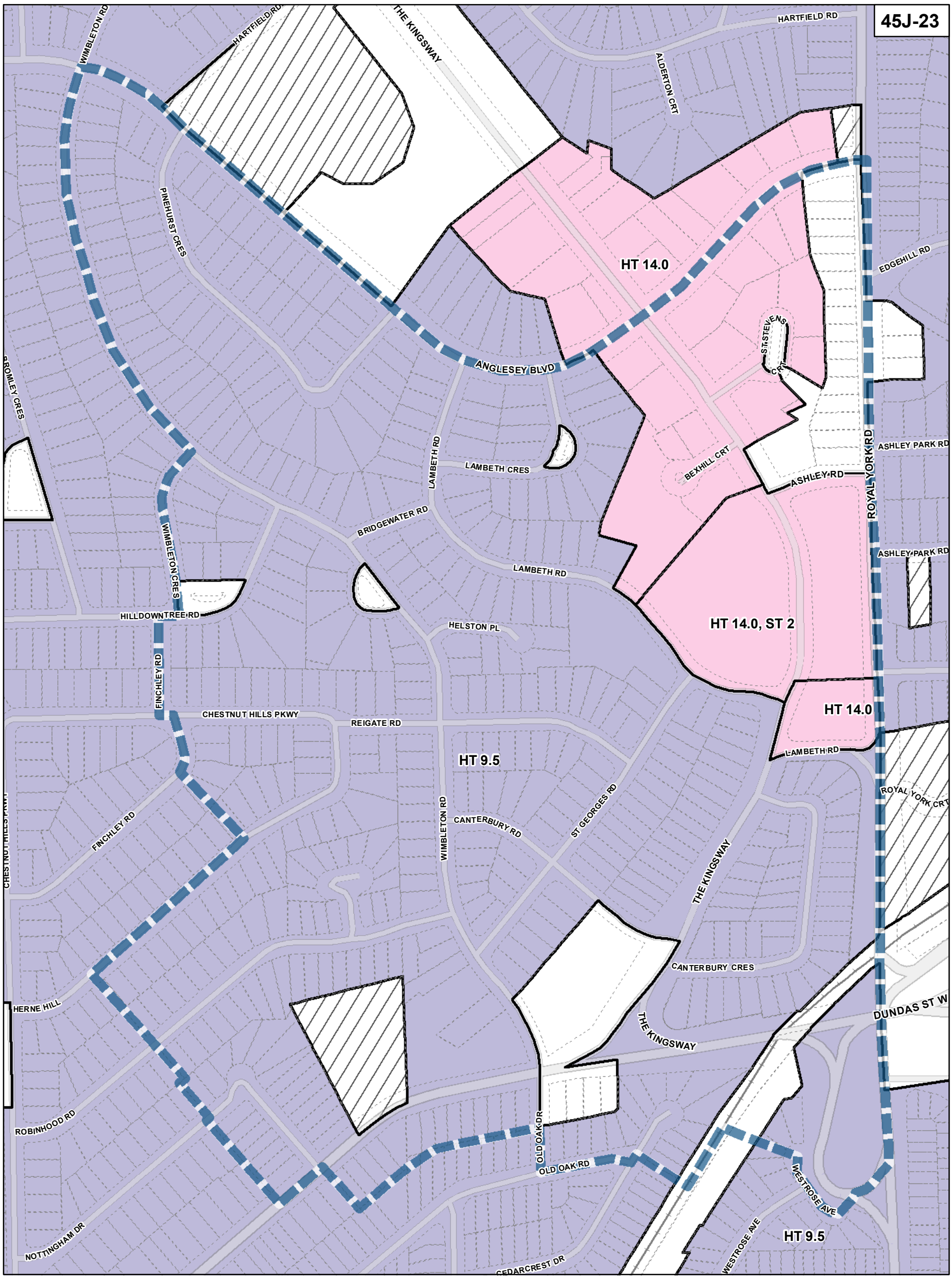

TORONTO City Planning

Height Overlay Map

August 2010

Maps must be read together with Zoning Bylaw text

Height

8 m	10.5 m	15 m
9 m	11 m	16 m
9.5 m	12 m	18 m
10 m	14 m	Other

Map Sheet Boundary
Properties
Not Part of This Bylaw
Railway
Hydro Line

0 20 40 80 120 160 Meters

1:4,000

N

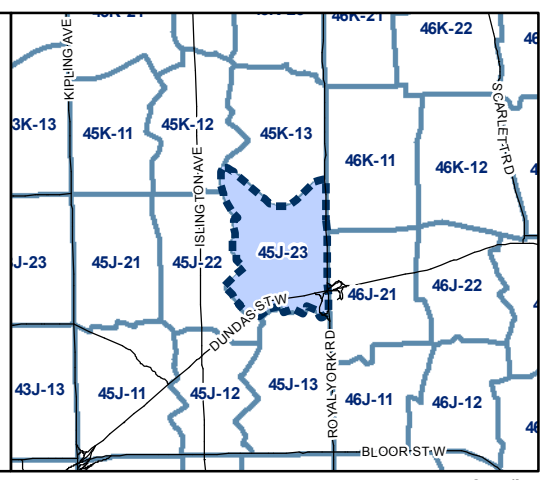

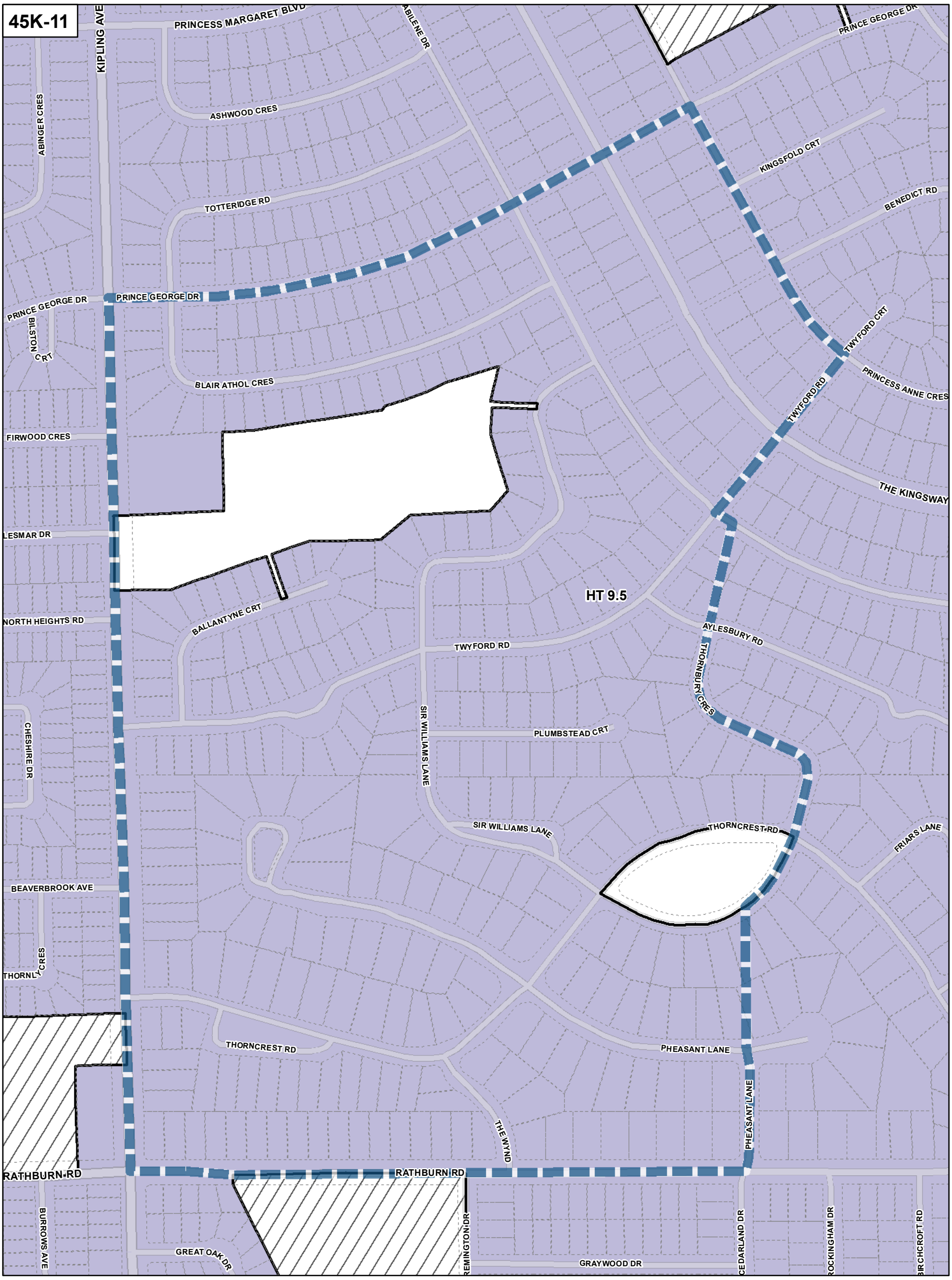

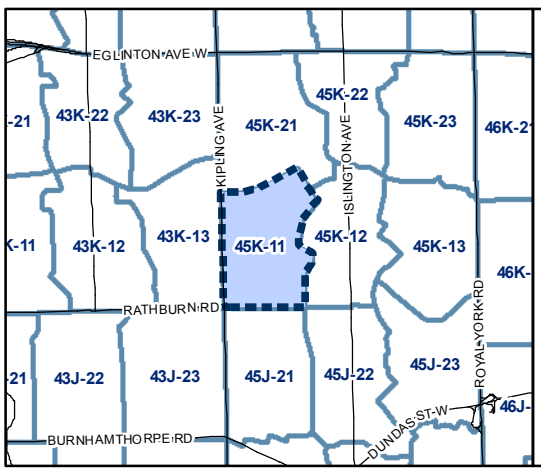

Height

8 m	10.5 m	15 m
9 m	11 m	16 m
9.5 m	12 m	18 m
10 m	14 m	Other

- Map Sheet Boundary
- Properties
- Not Part of This Bylaw
- Railway
- Hydro Line

0 20 40 80 120 160 Meters

1:4,000

N

TORONTO City Planning

Height Overlay Map

August 2010

Maps must be read together with Zoning Bylaw text