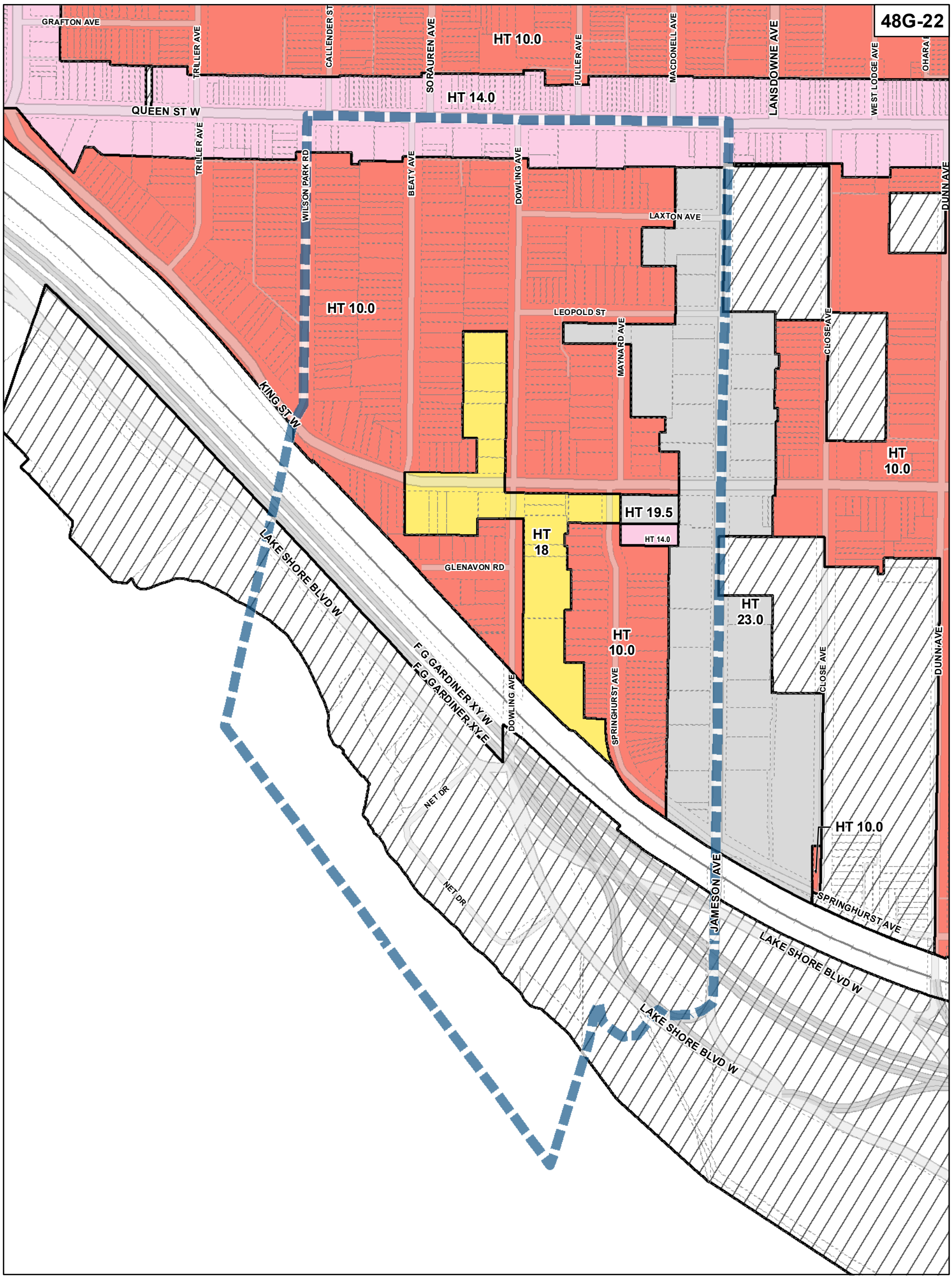

TORONTO City Planning

Height Overlay Map

August 2010

Maps must be read together with Zoning Bylaw text

Height

8 m	10.5 m	15 m	Map Sheet Boundary
9 m	11 m	16 m	Properties
9.5 m	12 m	18 m	Not Part of This Bylaw
10 m	14 m	Other	Railway
			Hydro Line

0 20 40 80 120 160 Meters

1:4,000

N

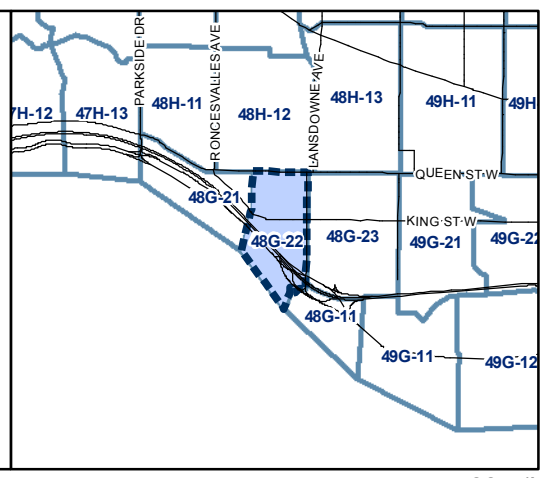

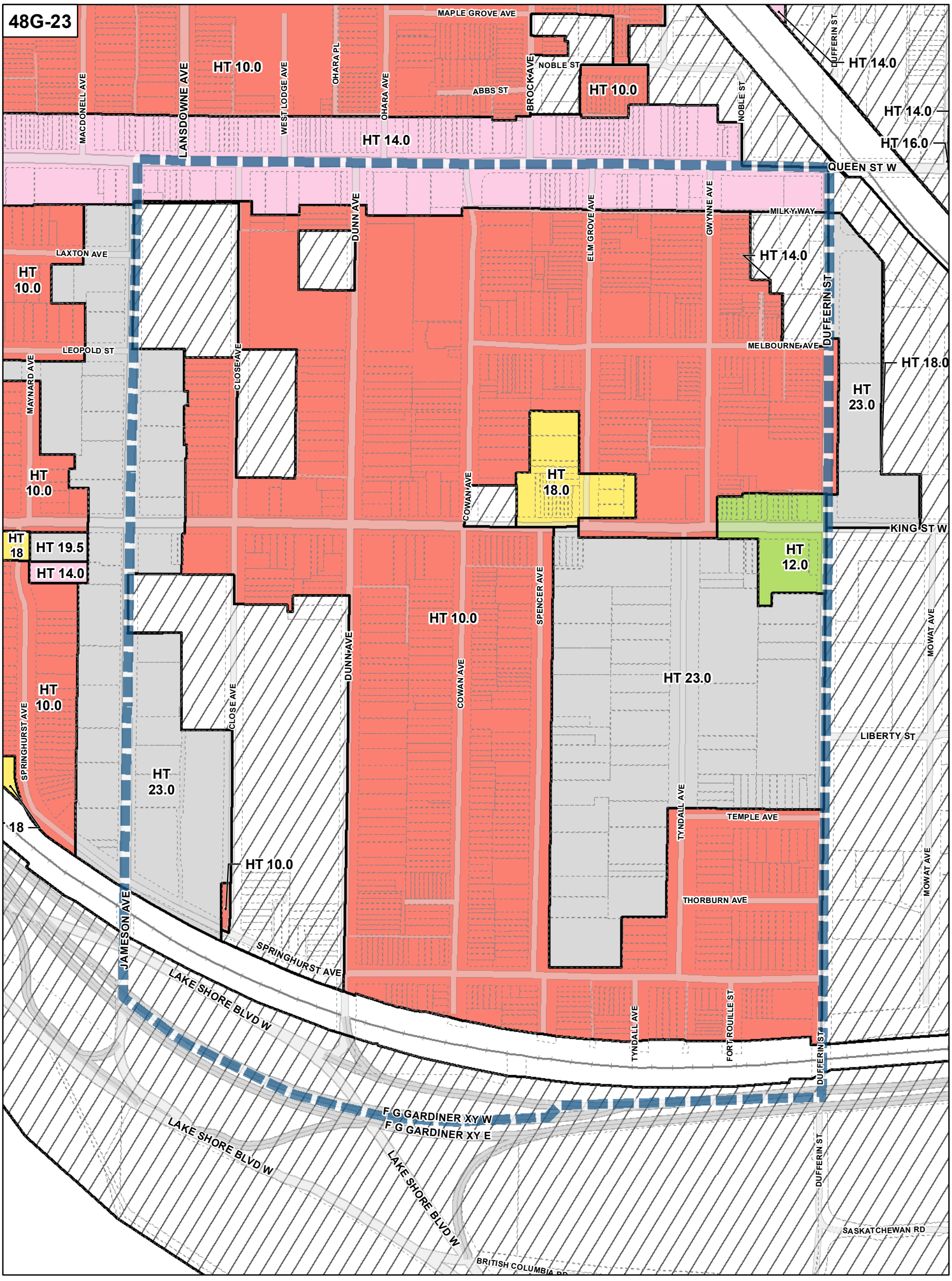

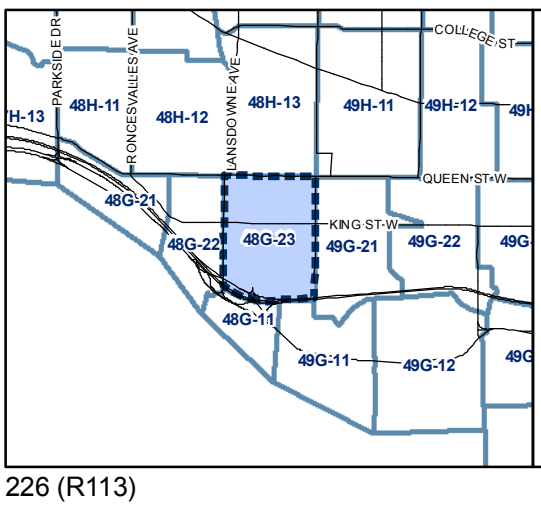

Height

8 m	10.5 m	15 m
9 m	11 m	16 m
9.5 m	12 m	18 m
10 m	14 m	Other

- Map Sheet Boundary
- Properties
- Not Part of This Bylaw
- Railway
- Hydro Line

0 20 40 80 120 160 Meters

1:4,000

N

TORONTO City Planning

Height Overlay Map

August 2010

Maps must be read together with Zoning Bylaw text

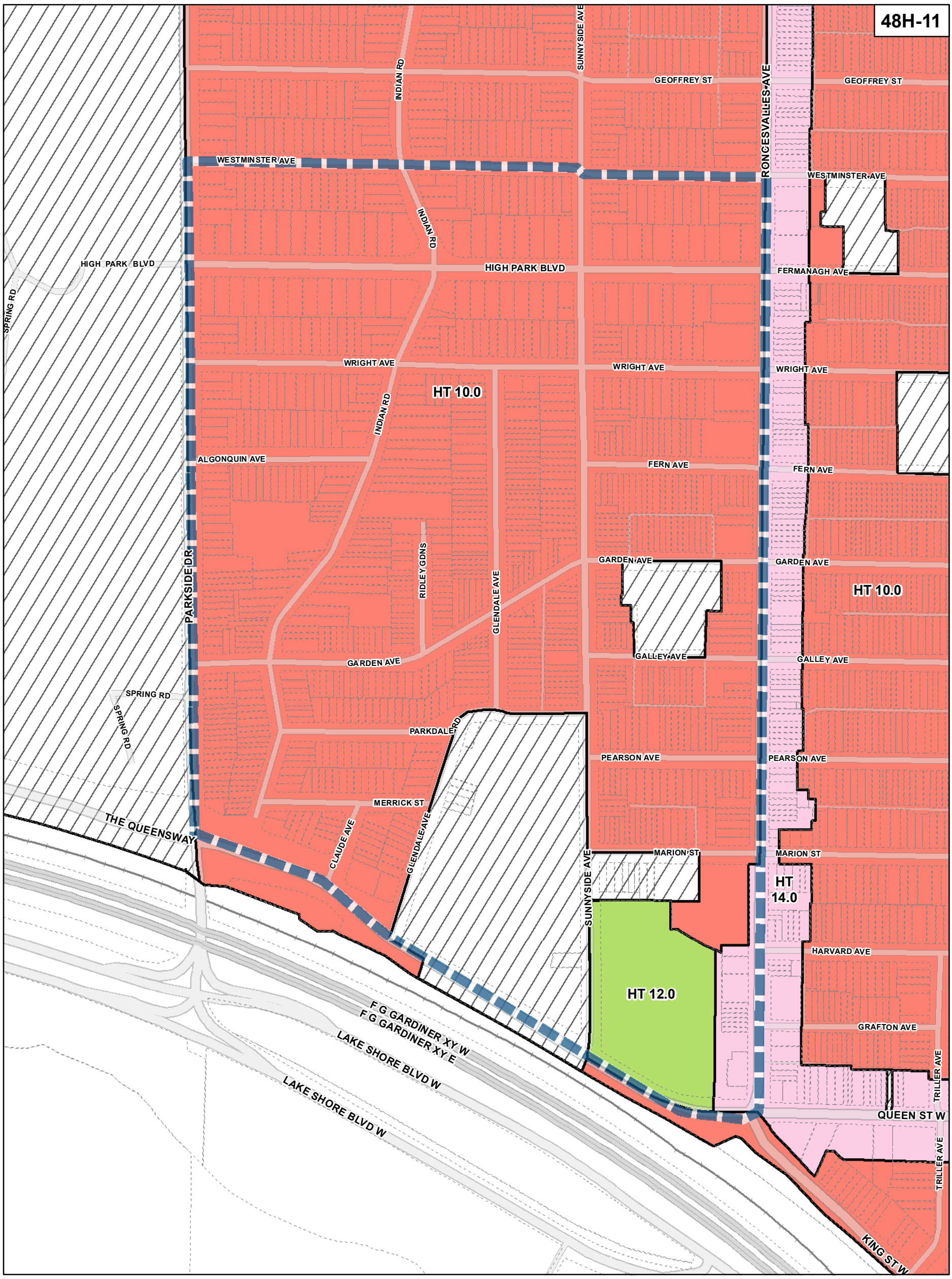

TORONTO City Planning

Height Overlay Map

August 2010

Maps must be read together with Zoning Bylaw text

Height

8 m	10.5 m	15 m
9 m	11 m	16 m
9.5 m	12 m	18 m
10 m	14 m	Other

- Map Sheet Boundary
- Properties
- Not Part of This Bylaw
- Railway
- Hydro Line

0 20 40 80 120 160 Meters

1:4,000

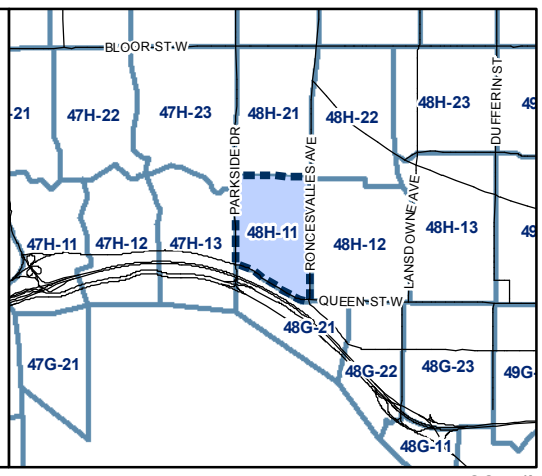

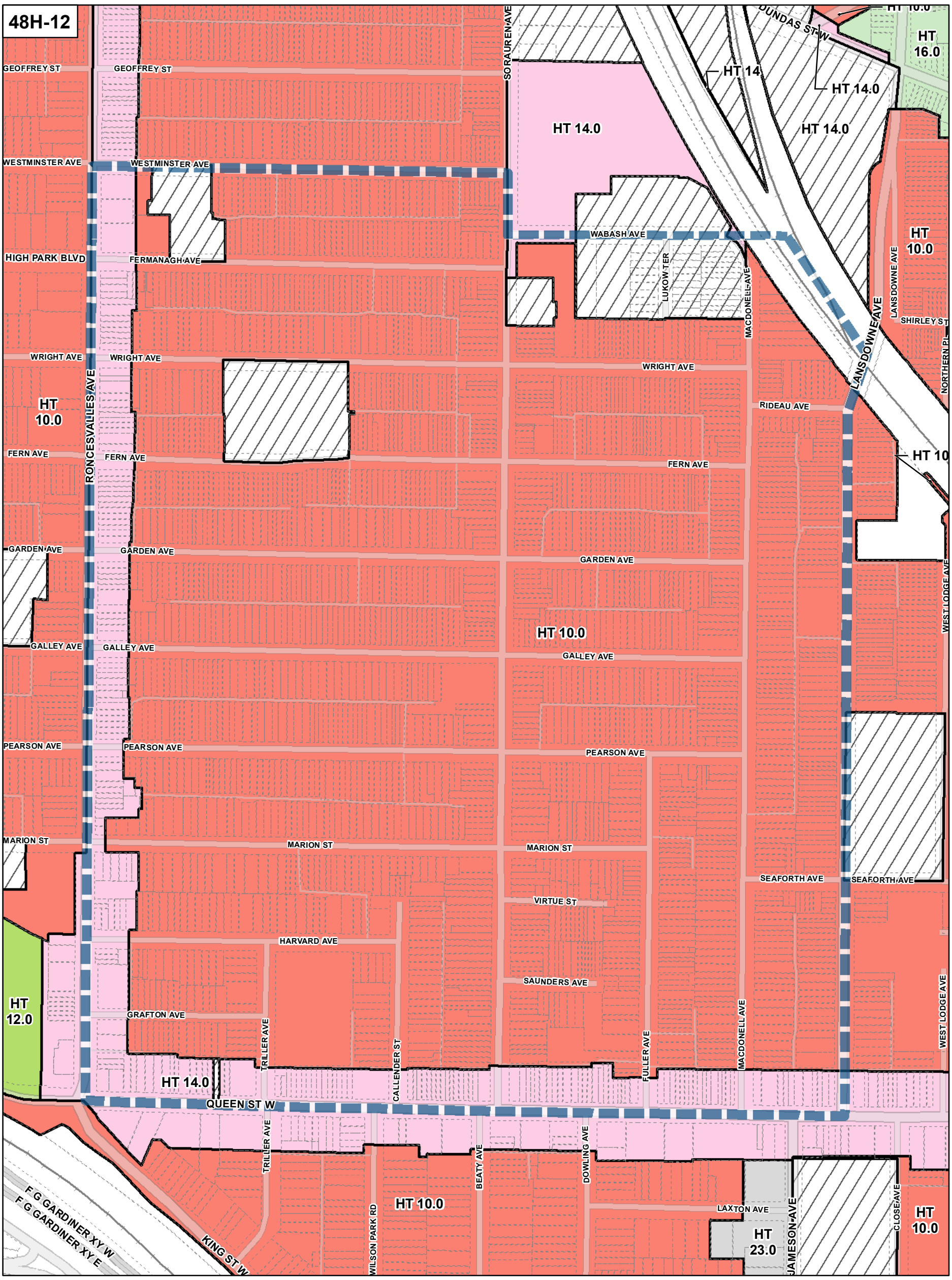

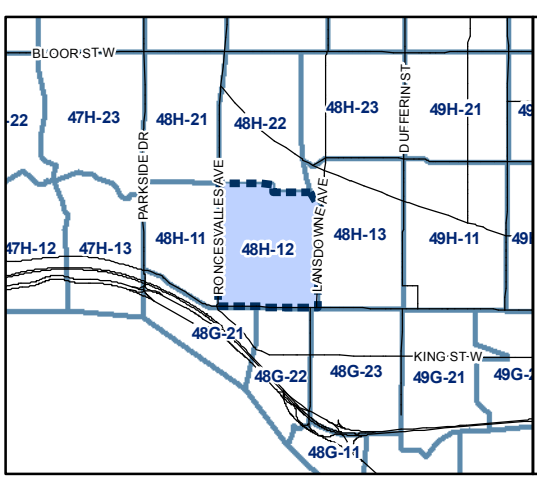

Height

8 m	10.5 m	15 m
9 m	11 m	16 m
9.5 m	12 m	18 m
10 m	14 m	Other

Map Sheet Boundary
Properties
Not Part of This Bylaw
Railway
Hydro Line

0 20 40 80 120 160 Meters

1:4,000

N

TORONTO City Planning

Height Overlay Map

August 2010

Maps must be read together with Zoning Bylaw text

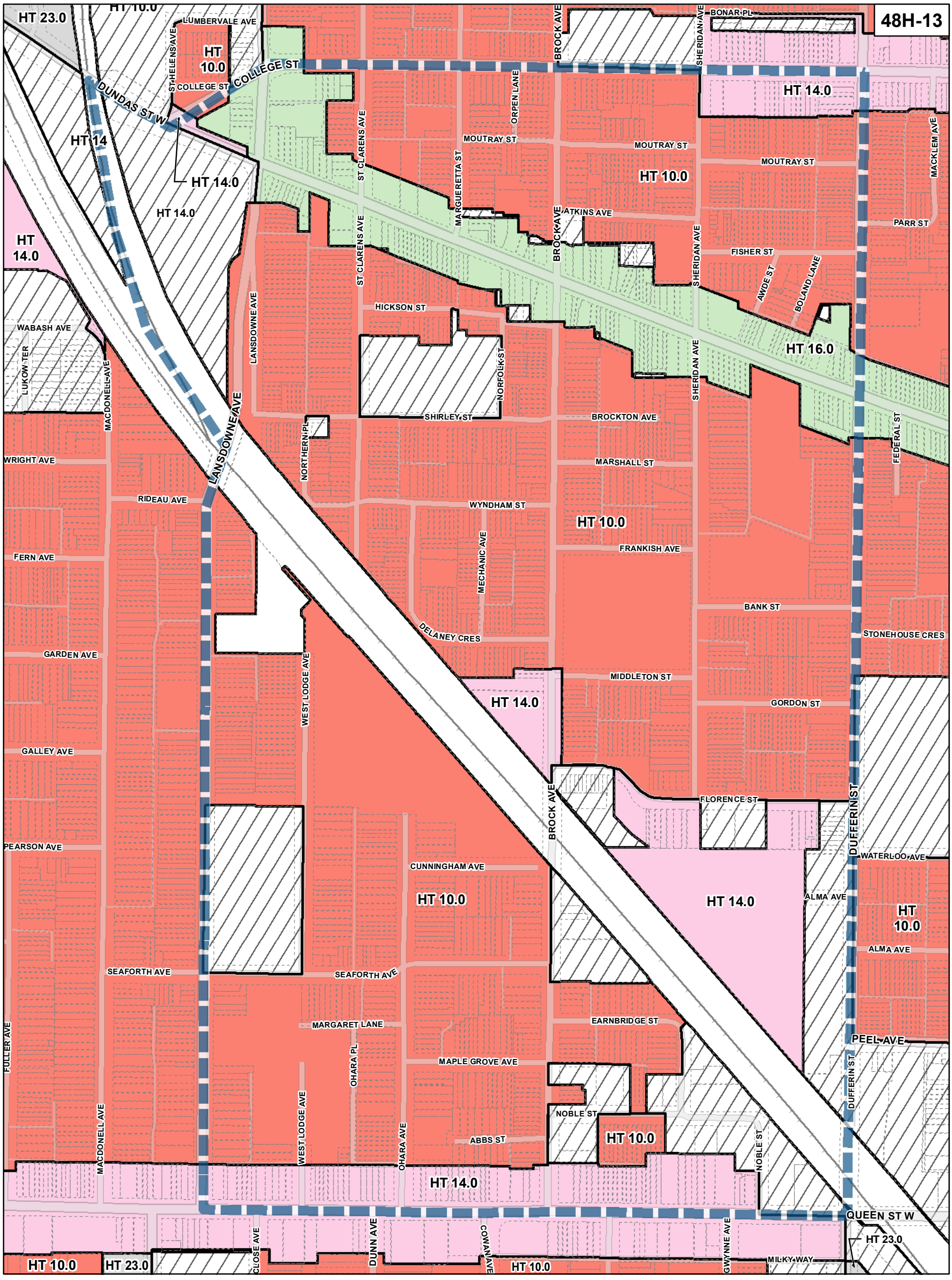

TORONTO City Planning

Height Overlay Map

August 2010

Maps must be read together with Zoning Bylaw text

Height

8 m	10.5 m	15 m
9 m	11 m	16 m
9.5 m	12 m	18 m
10 m	14 m	Other

Map Sheet Boundary
Properties
Not Part of This Bylaw
Railway
Hydro Line

0 20 40 80 120 160 Meters

1:4,000

N

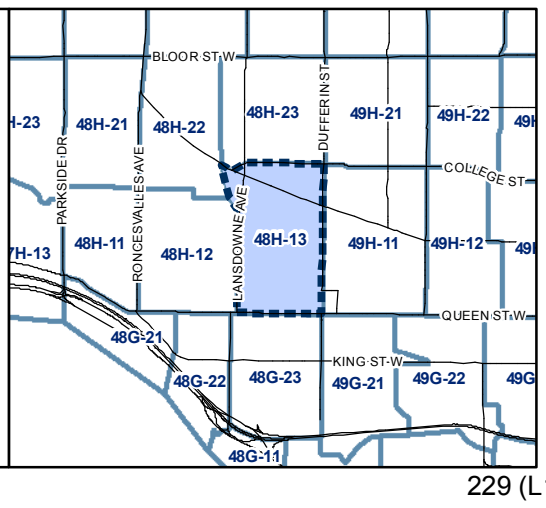

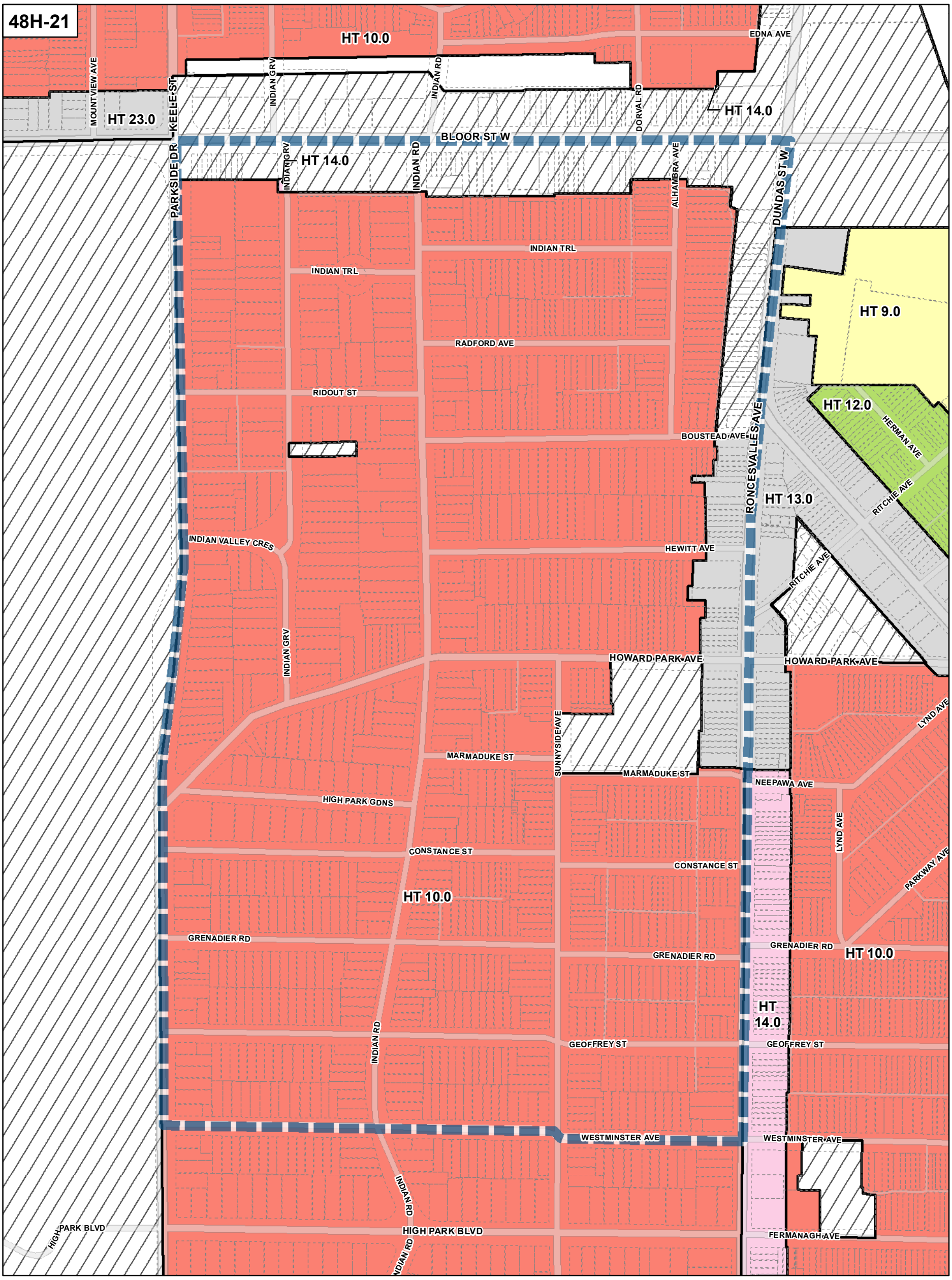

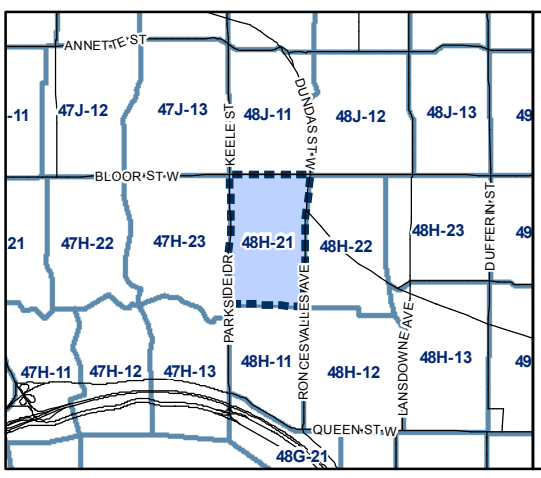

Height

8 m	10.5 m	15 m
9 m	11 m	16 m
9.5 m	12 m	18 m
10 m	14 m	Other

- Map Sheet Boundary
- Properties
- Not Part of This Bylaw
- Railway
- Hydro Line

0 20 40 80 120 160 Meters

1:4,000

N

TORONTO City Planning

Height Overlay Map

August 2010

Maps must be read together with Zoning Bylaw text

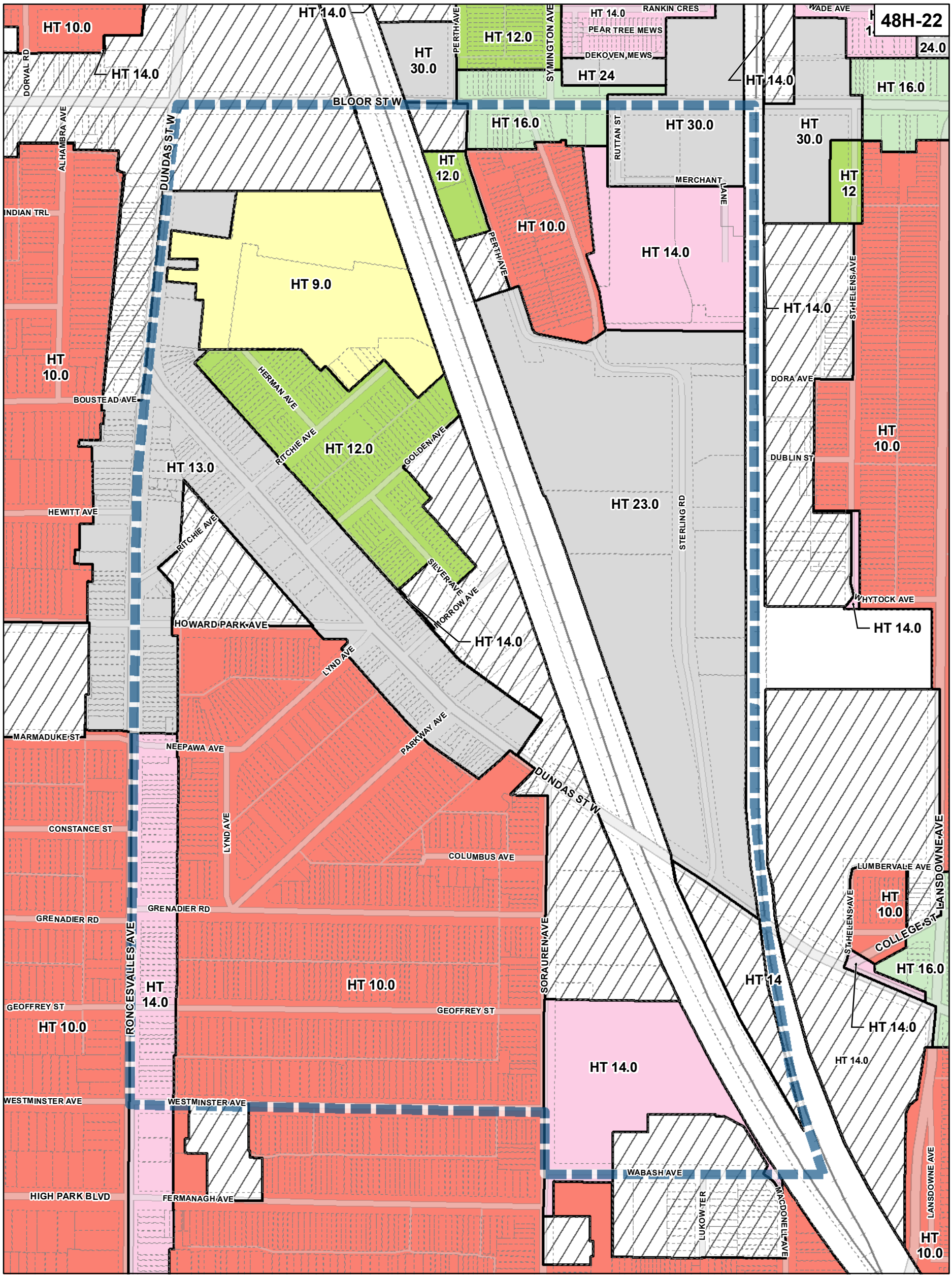

TORONTO City Planning

Height Overlay Map

August 2010

Maps must be read together with Zoning Bylaw text

Height

8 m	10.5 m	15 m
9 m	11 m	16 m
9.5 m	12 m	18 m
10 m	14 m	Other

- Map Sheet Boundary
- Properties
- Not Part of This Bylaw
- Railway
- Hydro Line

0 20 40 80 120 160 Meters

1:4,000

N

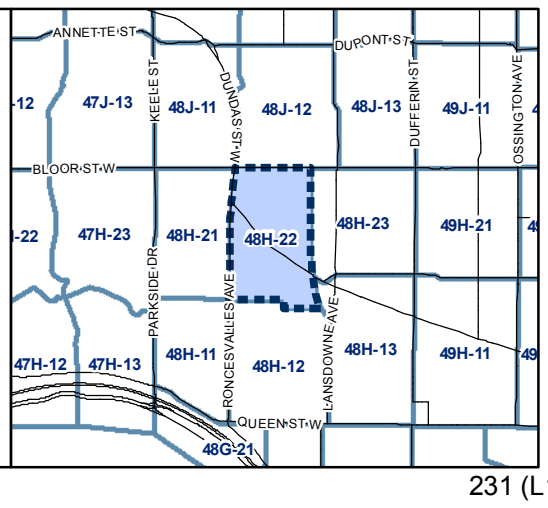

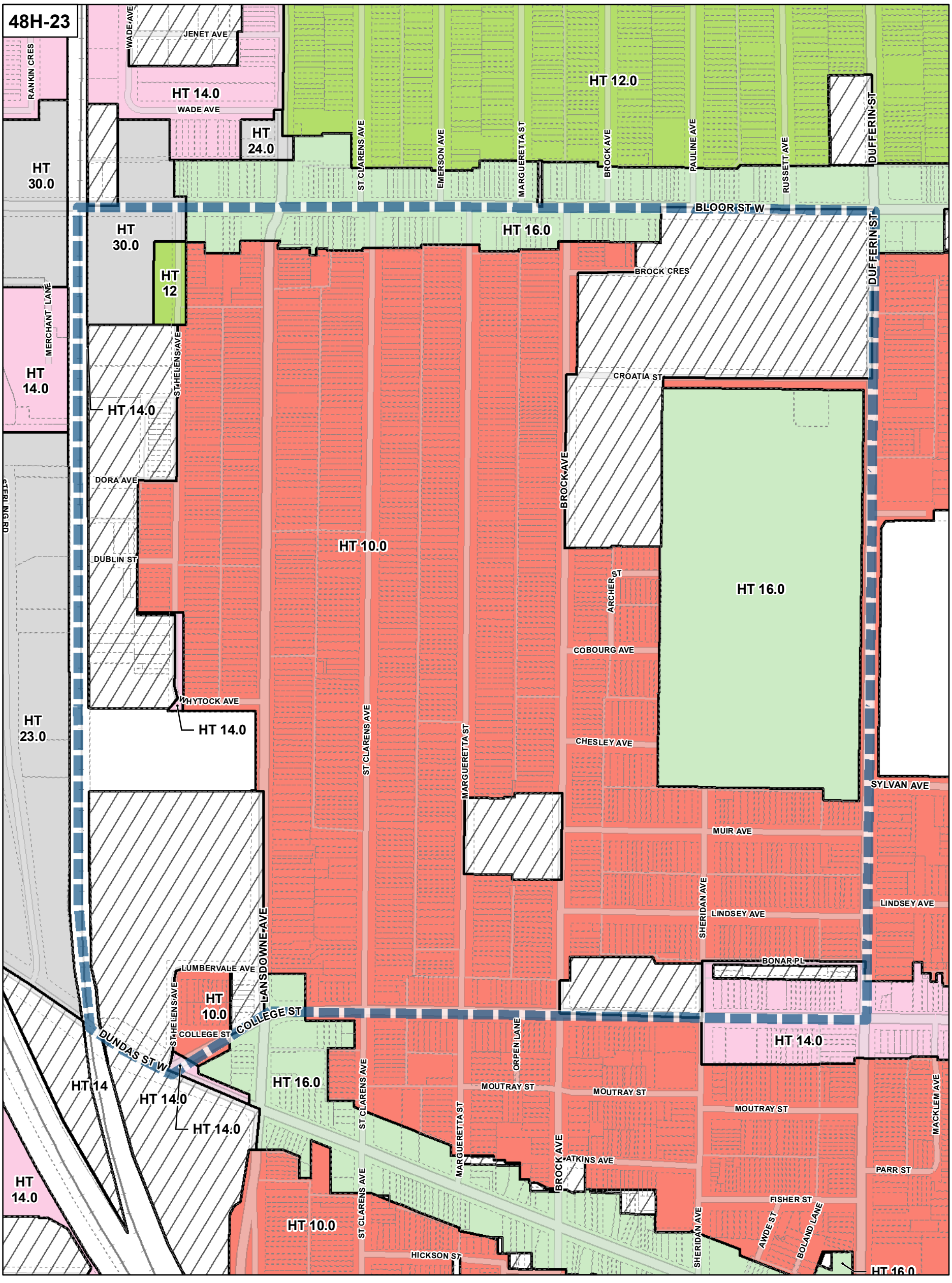

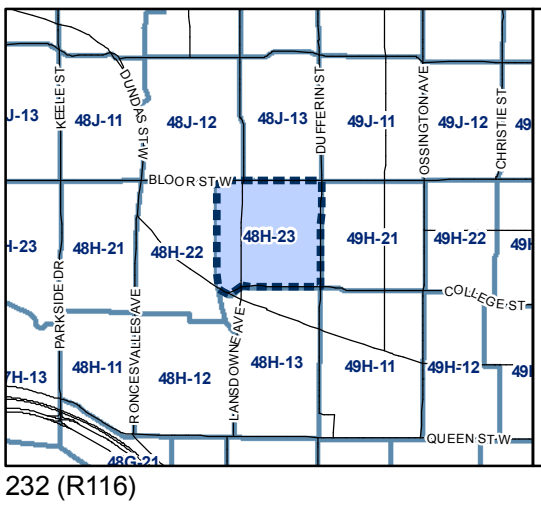

Height

8 m	10.5 m	15 m
9 m	11 m	16 m
9.5 m	12 m	18 m
10 m	14 m	Other

- Map Sheet Boundary
- Properties
- Not Part of This Bylaw
- Railway
- Hydro Line

0 20 40 80 120 160 Meters

1:4,000

N

TORONTO City Planning

Height Overlay Map

August 2010

Maps must be read together with Zoning Bylaw text

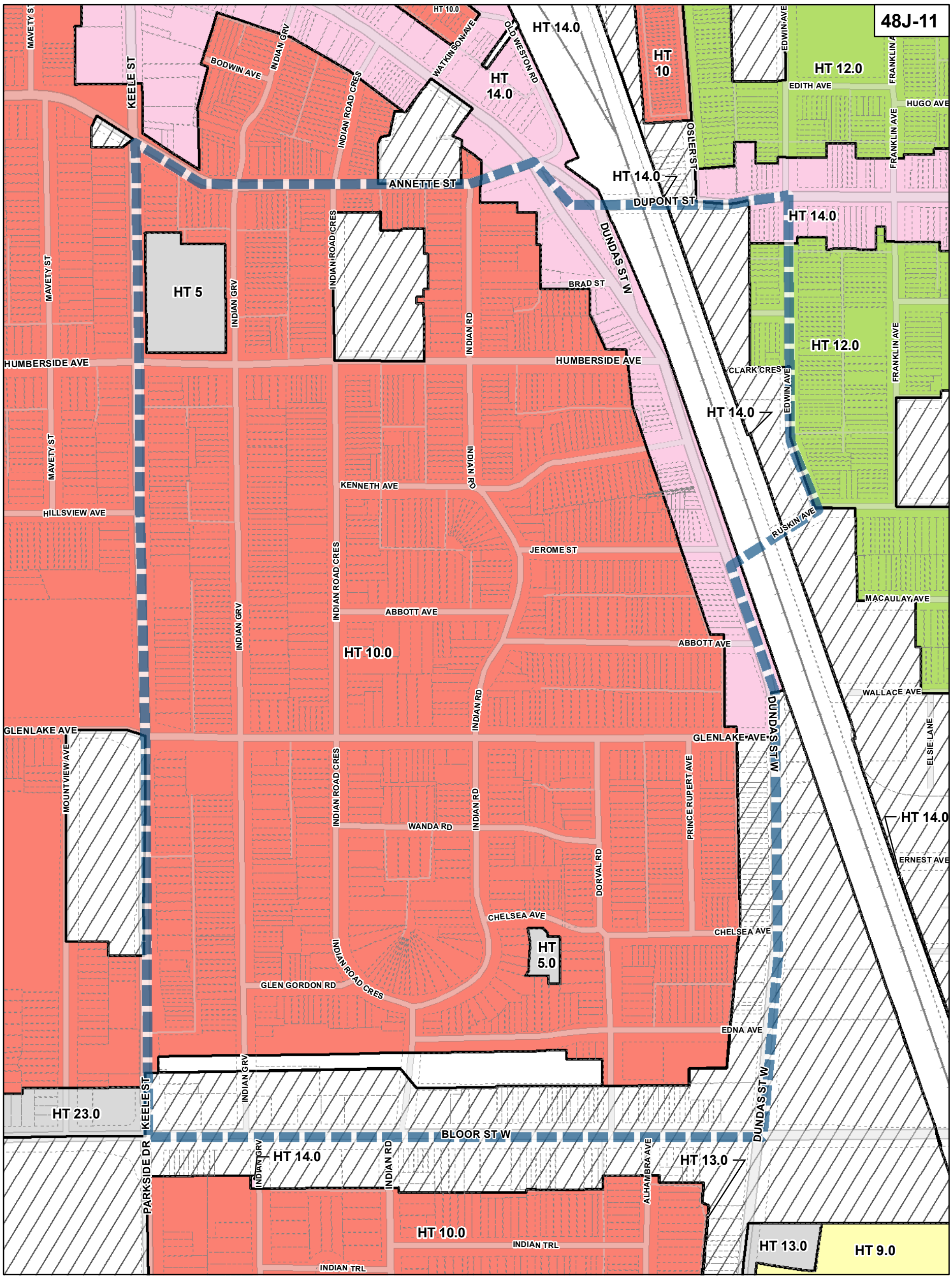

TORONTO City Planning

Height Overlay Map

August 2010

Maps must be read together with Zoning Bylaw text

Height

8 m	10.5 m	15 m
9 m	11 m	16 m
9.5 m	12 m	18 m
10 m	14 m	Other

Map Sheet Boundary
Properties
Not Part of This Bylaw
Railway
Hydro Line

0 20 40 80 120 160 Meters

1:4,000

N

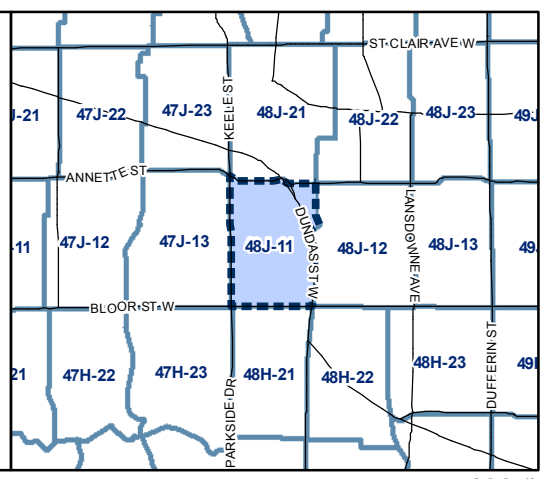

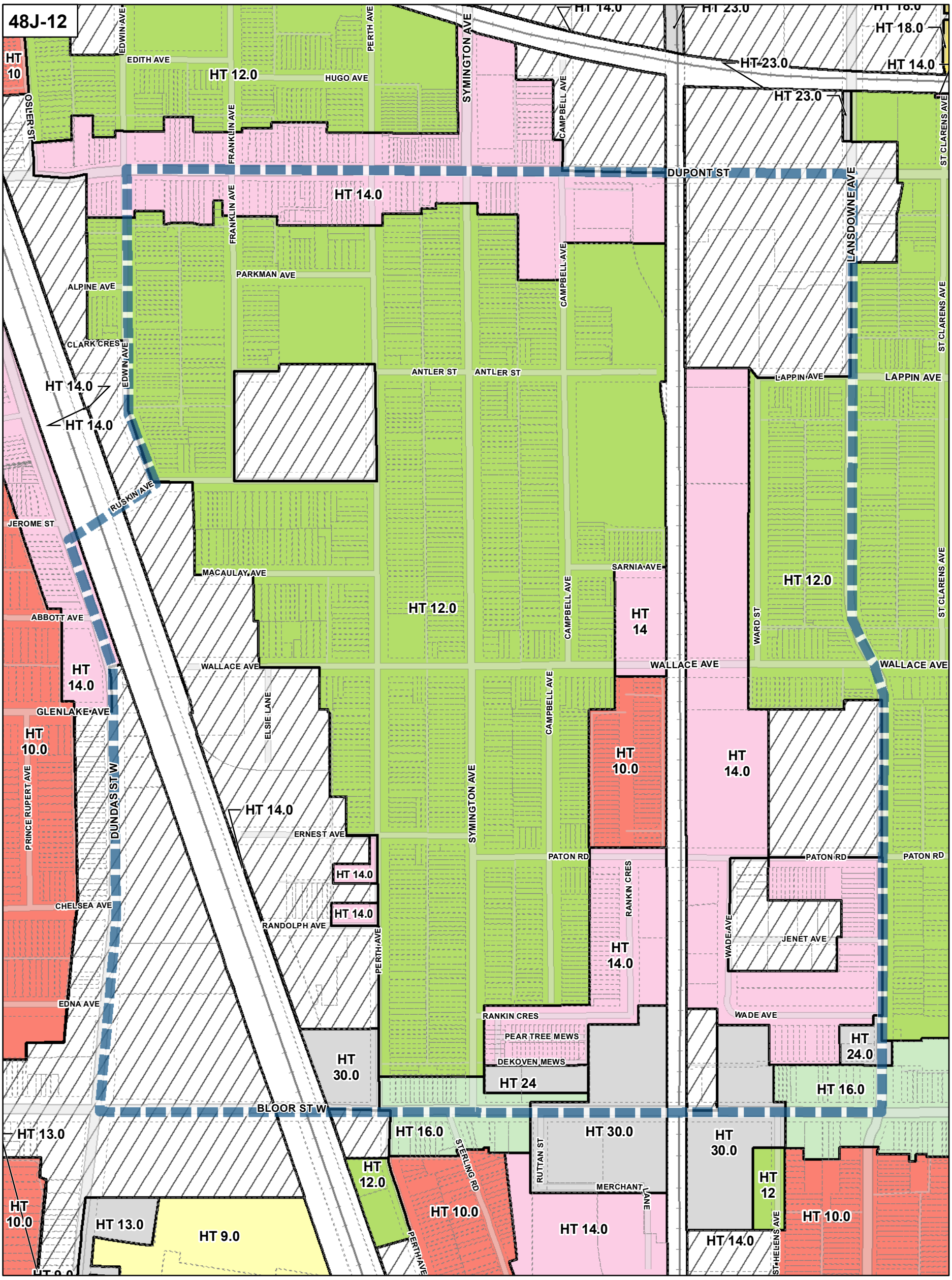

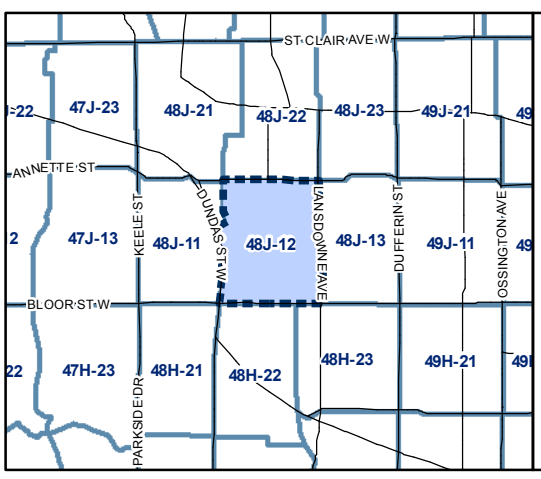

Height

8 m	10.5 m	15 m
9 m	11 m	16 m
9.5 m	12 m	18 m
10 m	14 m	Other

- Map Sheet Boundary
- Properties
- Not Part of This Bylaw
- Railway
- Hydro Line

0 20 40 80 120 160 Meters

1:4,000

N

TORONTO City Planning

Height Overlay Map

August 2010

Maps must be read together with Zoning Bylaw text

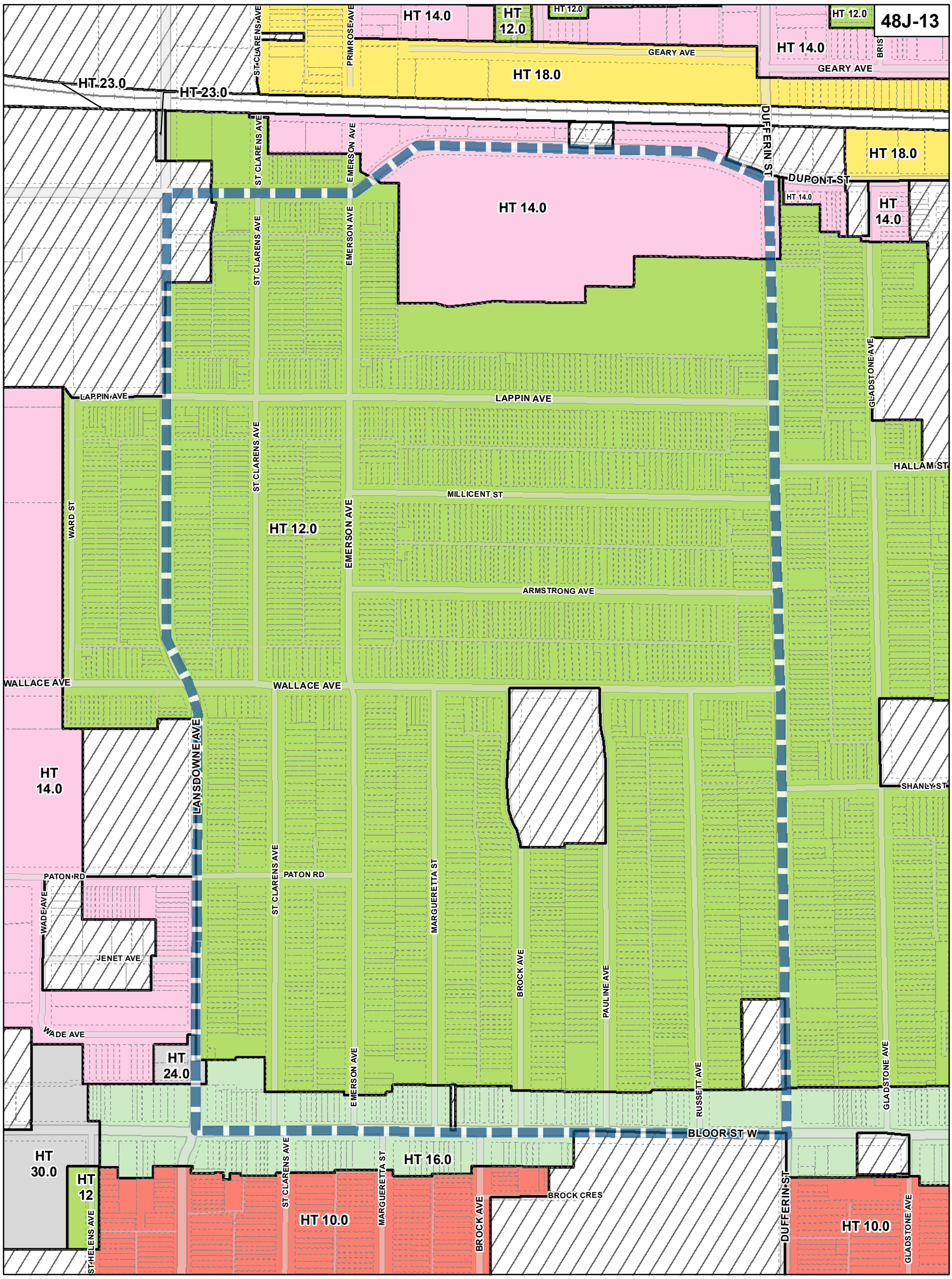

TORONTO City Planning

Height Overlay Map

August 2010

Maps must be read together with Zoning Bylaw text

Height

8 m	10.5 m	15 m
9 m	11 m	16 m
9.5 m	12 m	18 m
10 m	14 m	Other

Map Sheet Boundary
Properties
Not Part of This Bylaw
Railway
Hydro Line

0 20 40 80 120 160 Meters

1:4,000

N

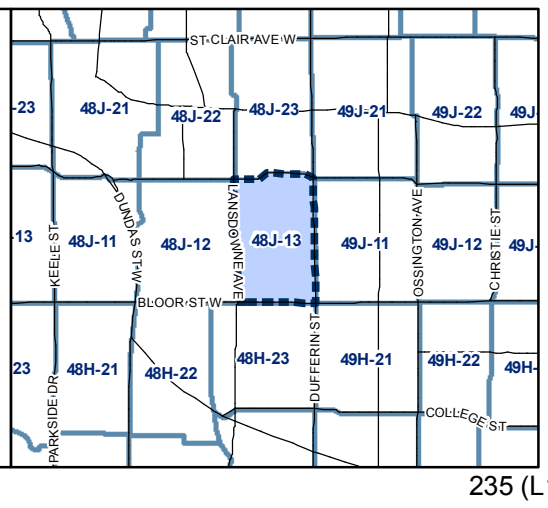

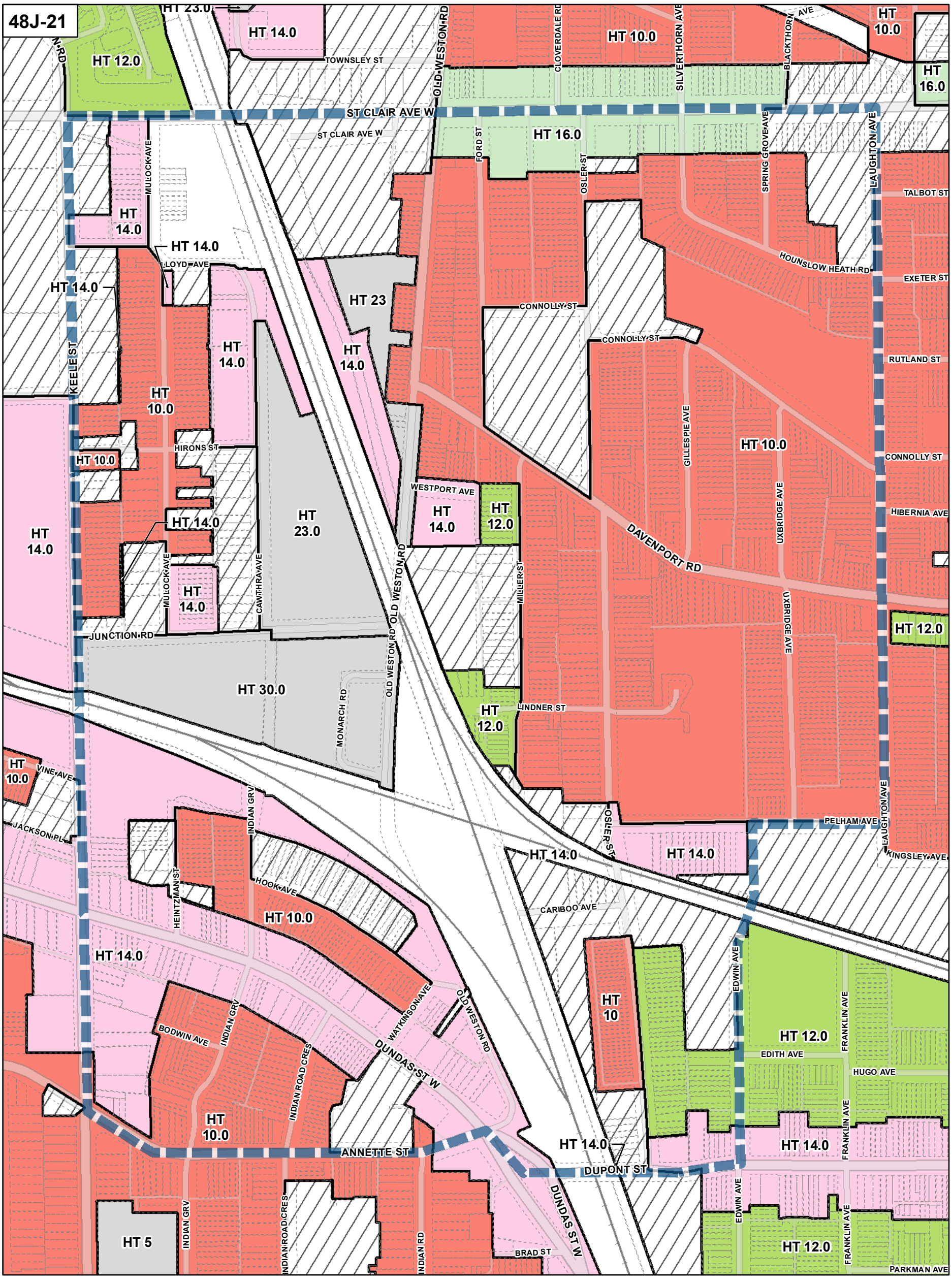

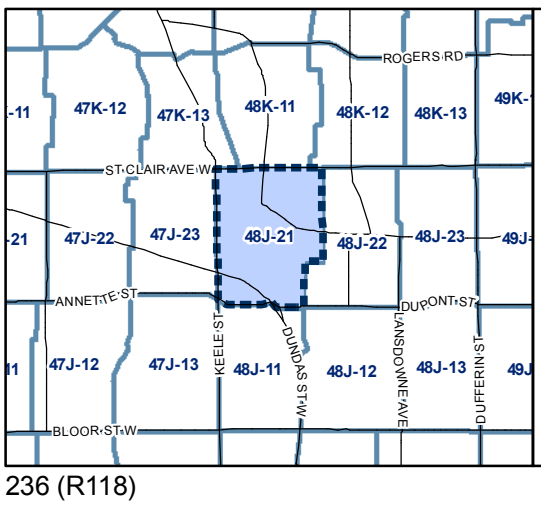

Height

8 m	10.5 m	15 m
9 m	11 m	16 m
9.5 m	12 m	18 m
10 m	14 m	Other

- Map Sheet Boundary
- Properties
- Not Part of This Bylaw
- Railway
- Hydro Line

0 20 40 80 120 160 Meters

1:4,000

N

TORONTO City Planning

Height Overlay Map

August 2010

Maps must be read together with Zoning Bylaw text

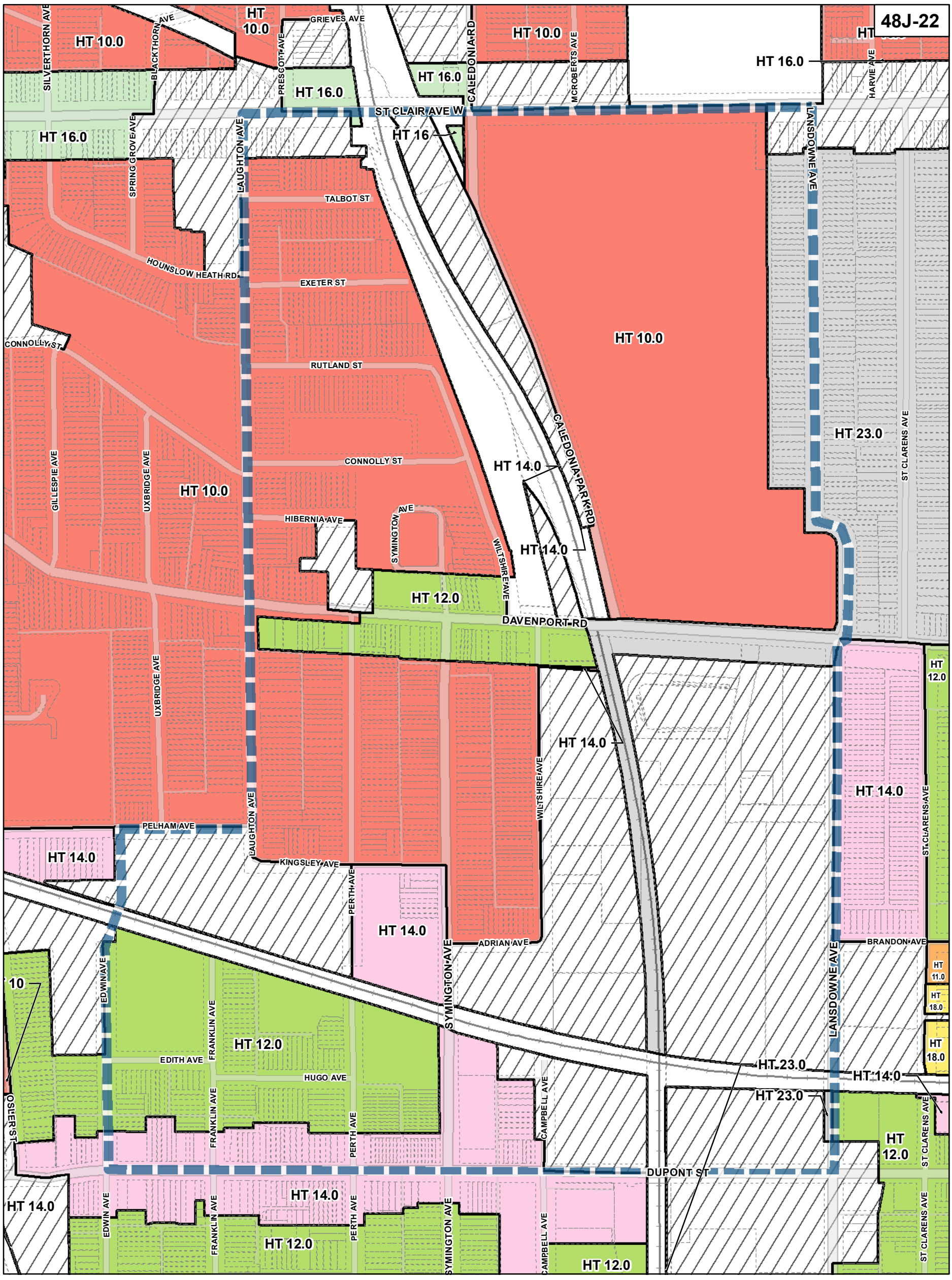

TORONTO City Planning

Height Overlay Map

August 2010

Maps must be read together with Zoning Bylaw text

Height

8 m	10.5 m	15 m
9 m	11 m	16 m
9.5 m	12 m	18 m
10 m	14 m	Other

- Map Sheet Boundary
- Properties
- Not Part of This Bylaw
- Railway
- Hydro Line

0 20 40 80 120 160 Meters

1:4,000

N

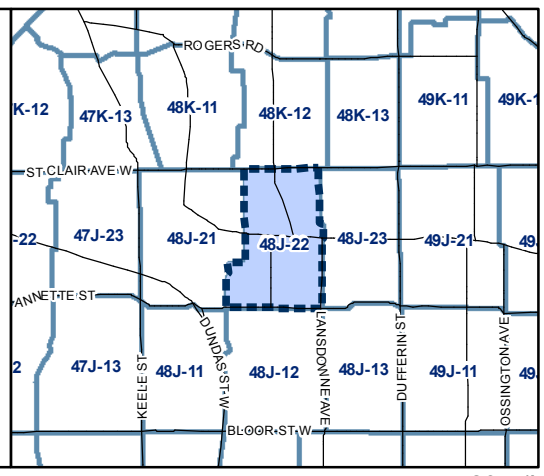

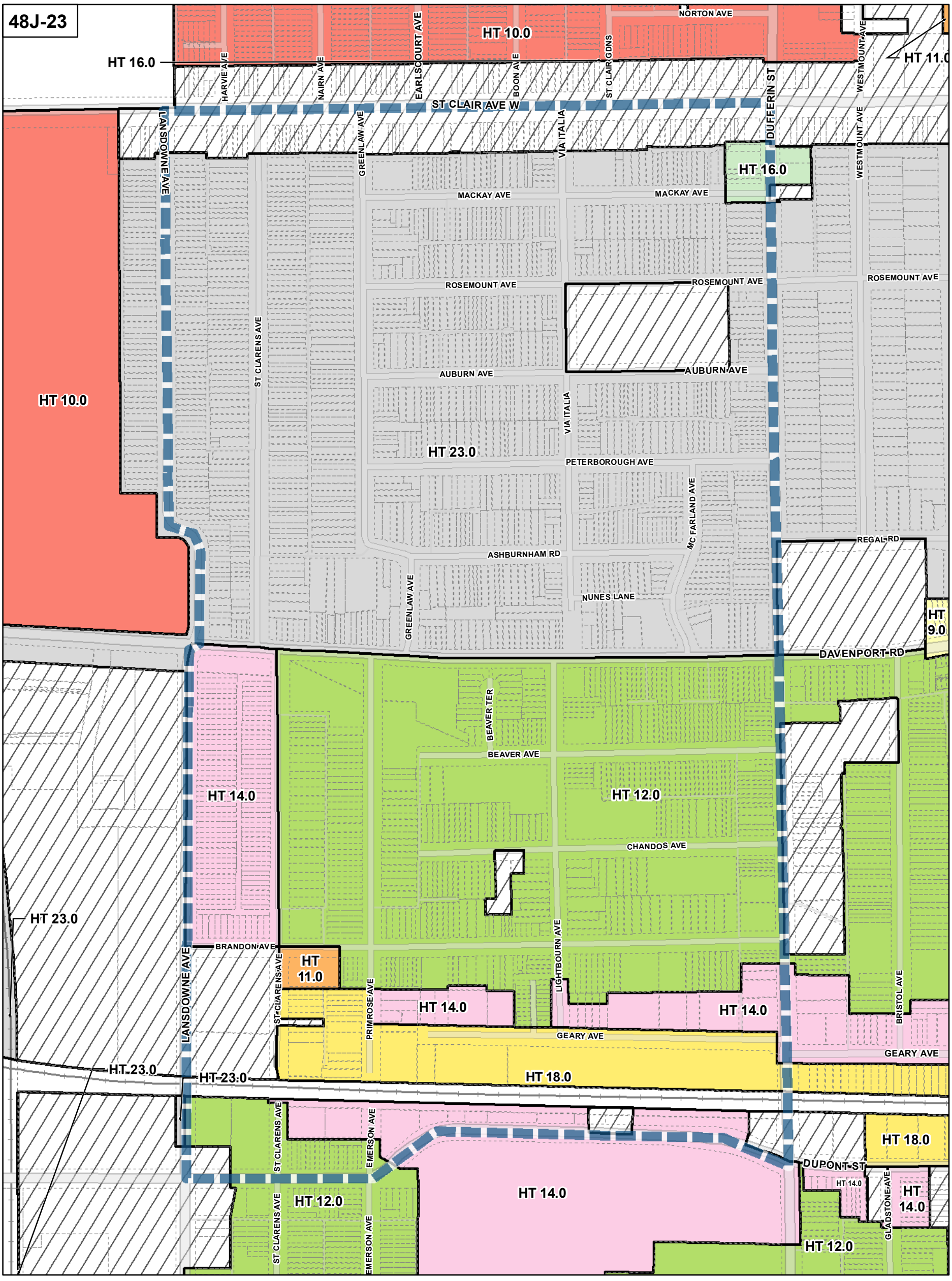

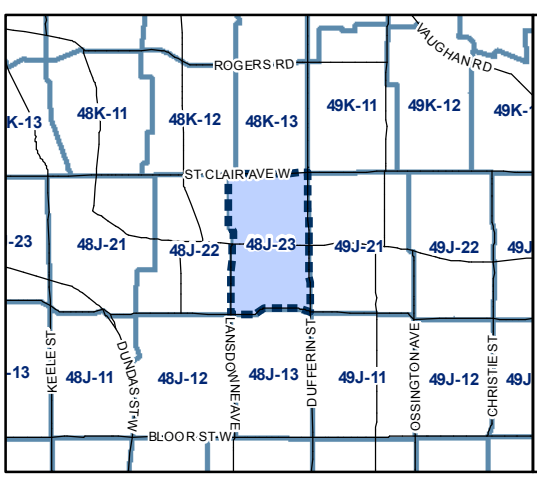

Height

8 m	10.5 m	15 m
9 m	11 m	16 m
9.5 m	12 m	18 m
10 m	14 m	Other

- Map Sheet Boundary
- Properties
- Not Part of This Bylaw
- Railway
- Hydro Line

0 20 40 80 120 160 Meters

1:4,000

N

TORONTO City Planning

Height Overlay Map

August 2010

Maps must be read together with Zoning Bylaw text

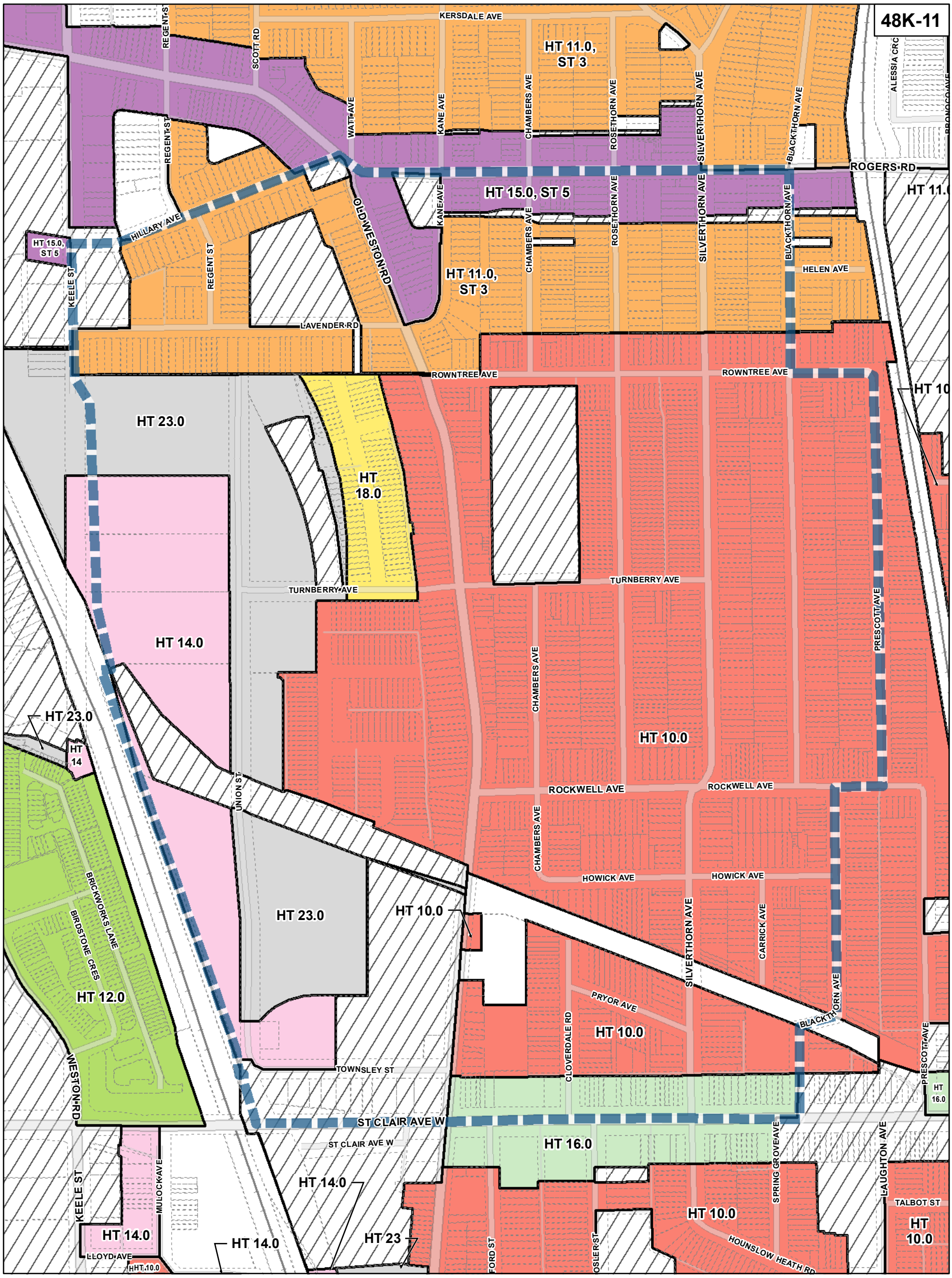

TORONTO City Planning

Height Overlay Map

August 2010

Maps must be read together with Zoning Bylaw text

Height

8 m	10.5 m	15 m
9 m	11 m	16 m
9.5 m	12 m	18 m
10 m	14 m	Other

Map Sheet Boundary
Properties
Not Part of This Bylaw
Railway
Hydro Line

0 20 40 80 120 160 Meters

1:4,000

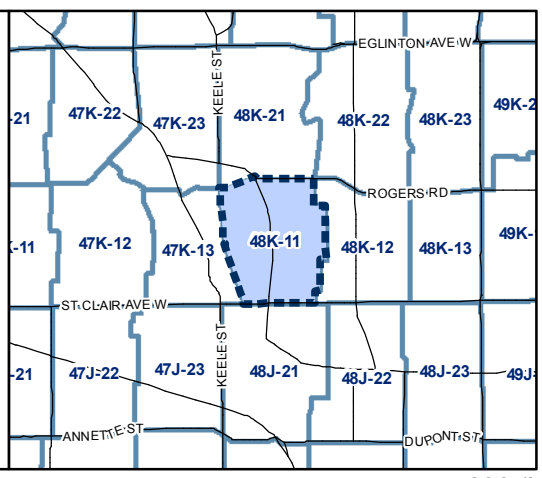

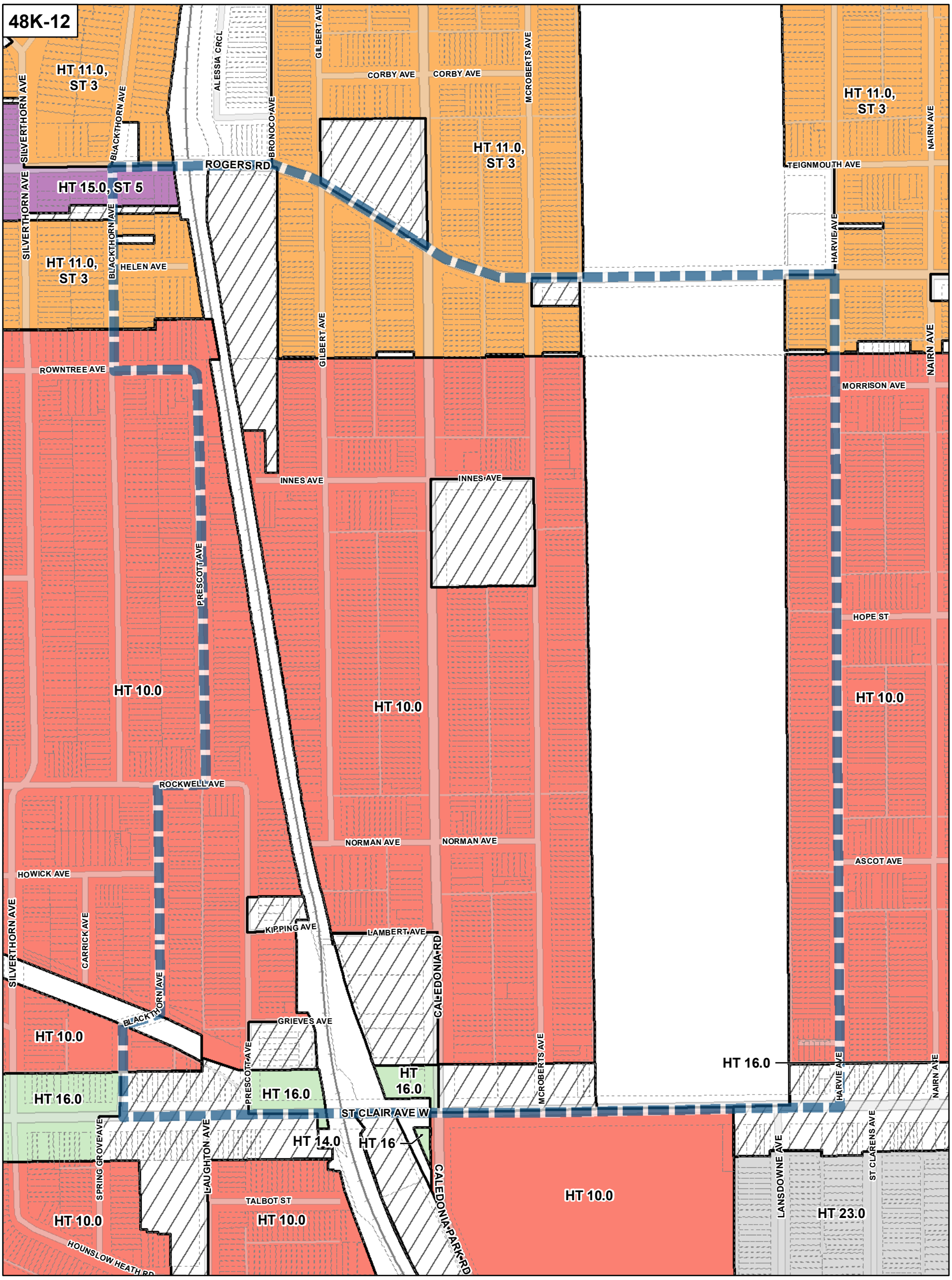

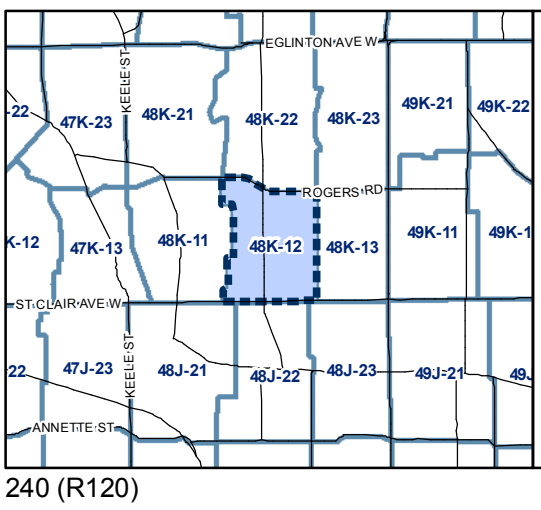

Height

8 m	10.5 m	15 m
9 m	11 m	16 m
9.5 m	12 m	18 m
10 m	14 m	Other

- Map Sheet Boundary
- Properties
- Not Part of This Bylaw
- Railway
- Hydro Line

0 20 40 80 120 160 Meters

1:4,000

N

TORONTO City Planning

Height Overlay Map

August 2010

Maps must be read together with Zoning Bylaw text

240 (R120)

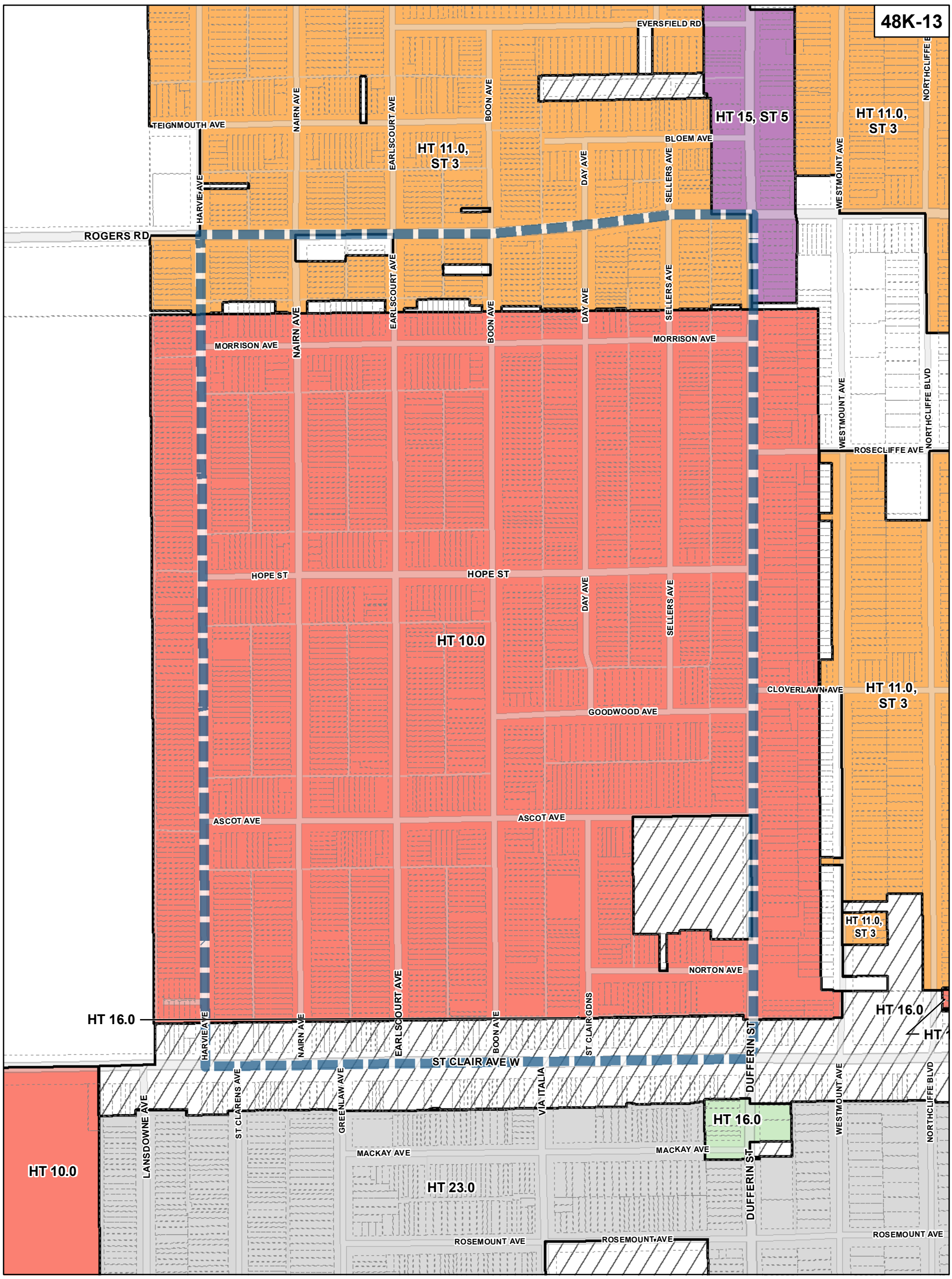

TORONTO City Planning

Height Overlay Map

August 2010

Maps must be read together with Zoning Bylaw text

Height

8 m	10.5 m	15 m
9 m	11 m	16 m
9.5 m	12 m	18 m
10 m	14 m	Other

Map Sheet Boundary
Properties
Not Part of This Bylaw
Railway
Hydro Line

0 20 40 80 120 160 Meters

1:4,000

N

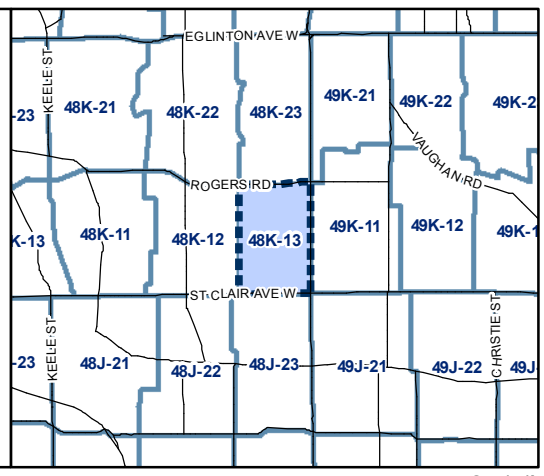

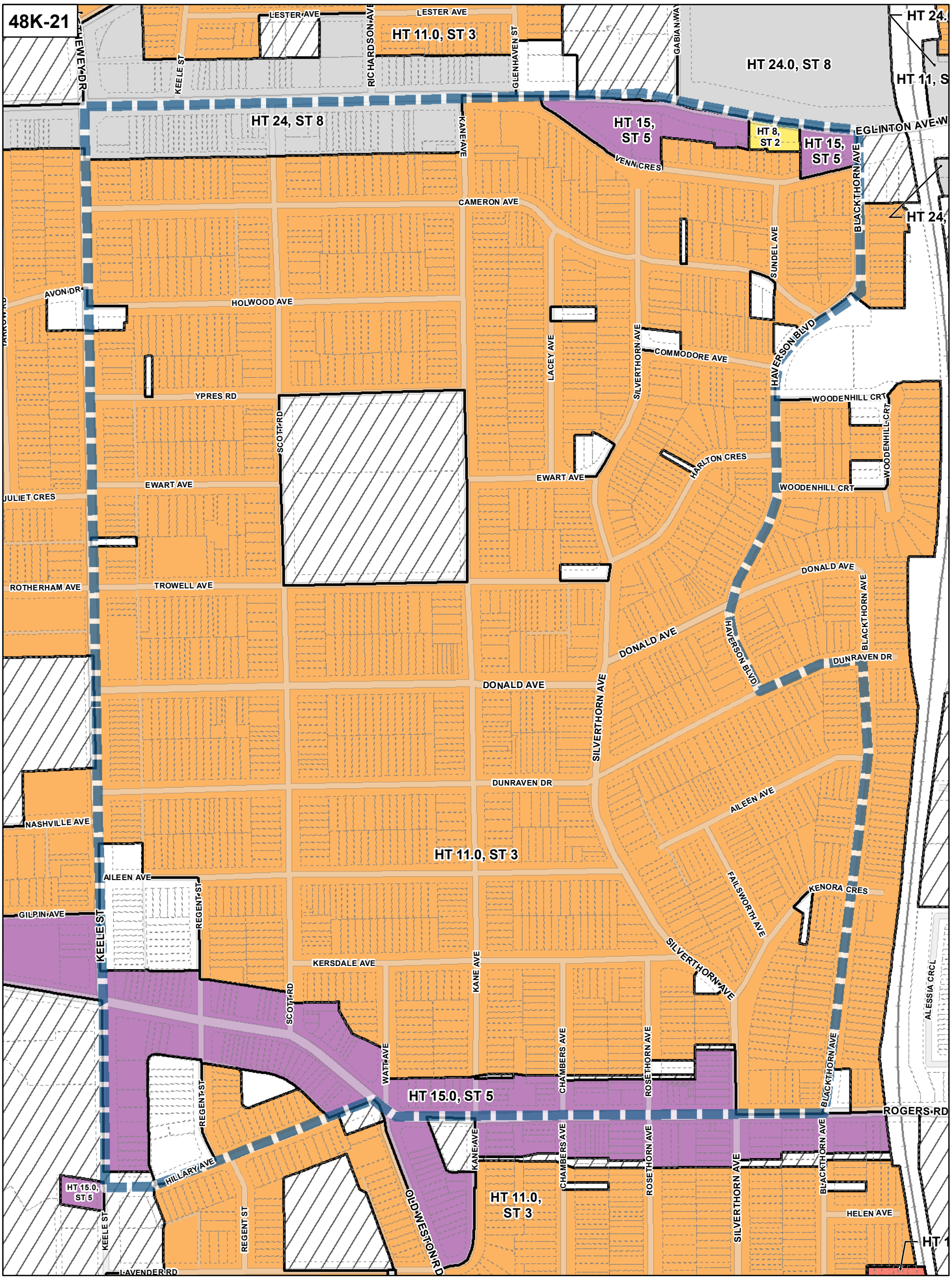

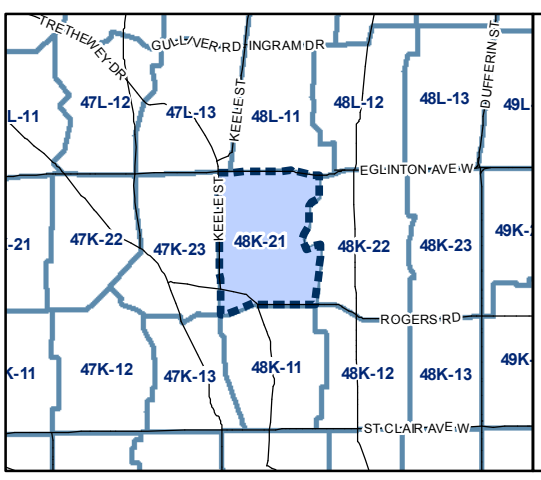

Height

8 m	10.5 m	15 m
9 m	11 m	16 m
9.5 m	12 m	18 m
10 m	14 m	Other

- Map Sheet Boundary
- Properties
- Not Part of This Bylaw
- Railway
- Hydro Line

0 20 40 80 120 160 Meters

1:4,000

N

TORONTO City Planning

Height Overlay Map

August 2010

Maps must be read together with Zoning Bylaw text

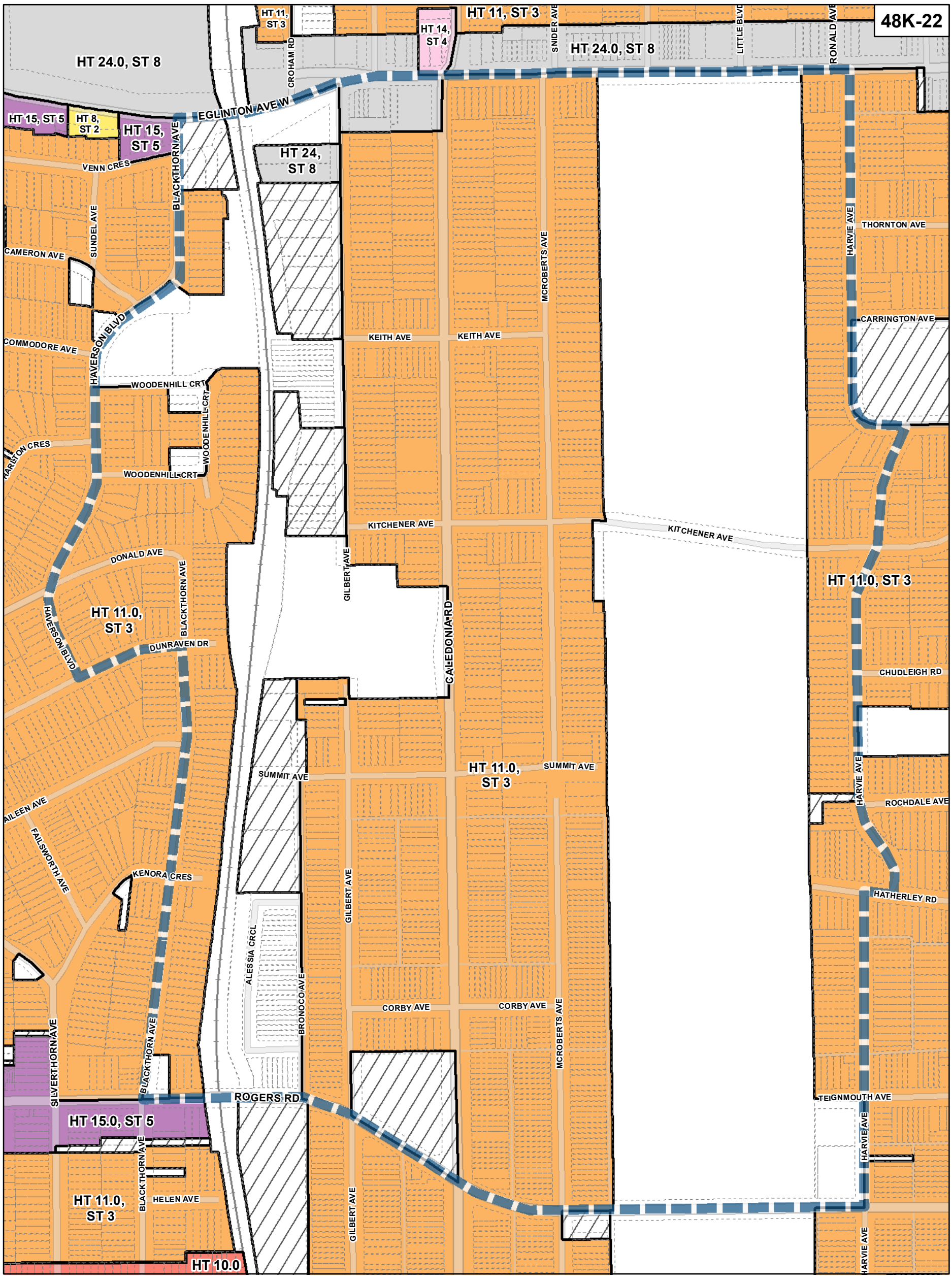

TORONTO City Planning

Height Overlay Map

August 2010

Maps must be read together with Zoning Bylaw text

Height

8 m	10.5 m	15 m
9 m	11 m	16 m
9.5 m	12 m	18 m
10 m	14 m	Other

Map Sheet Boundary
Properties
Not Part of This Bylaw
Railway
Hydro Line

0 20 40 80 120 160 Meters

1:4,000

N

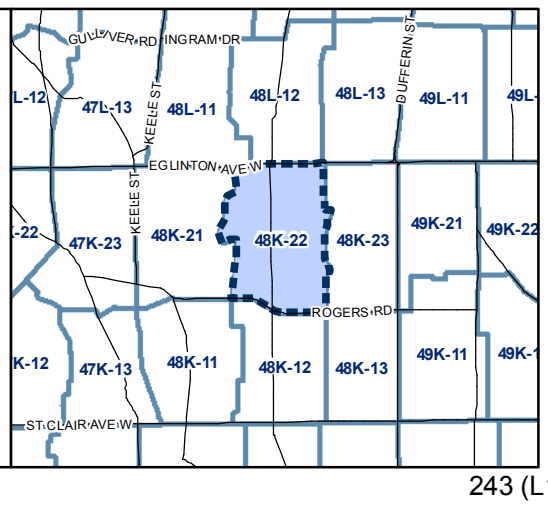

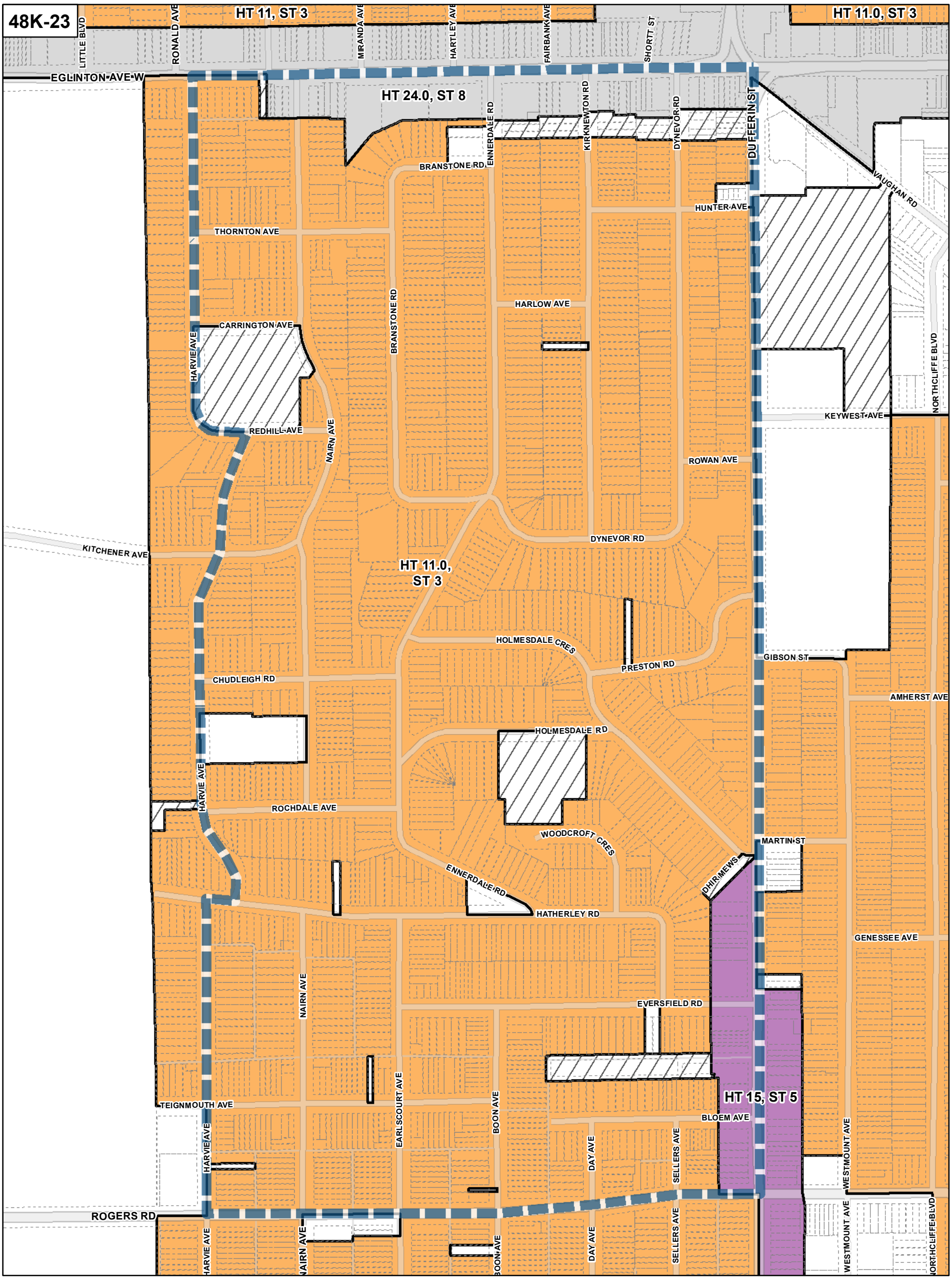

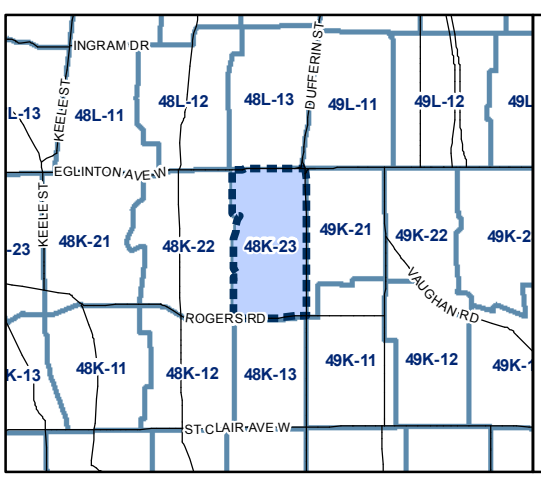

Height

8 m	10.5 m	15 m
9 m	11 m	16 m
9.5 m	12 m	18 m
10 m	14 m	Other

- Map Sheet Boundary
- Properties
- Not Part of This Bylaw
- Railway
- Hydro Line

0 20 40 80 120 160 Meters

1:4,000

N

TORONTO City Planning

Height Overlay Map

August 2010

Maps must be read together with Zoning Bylaw text

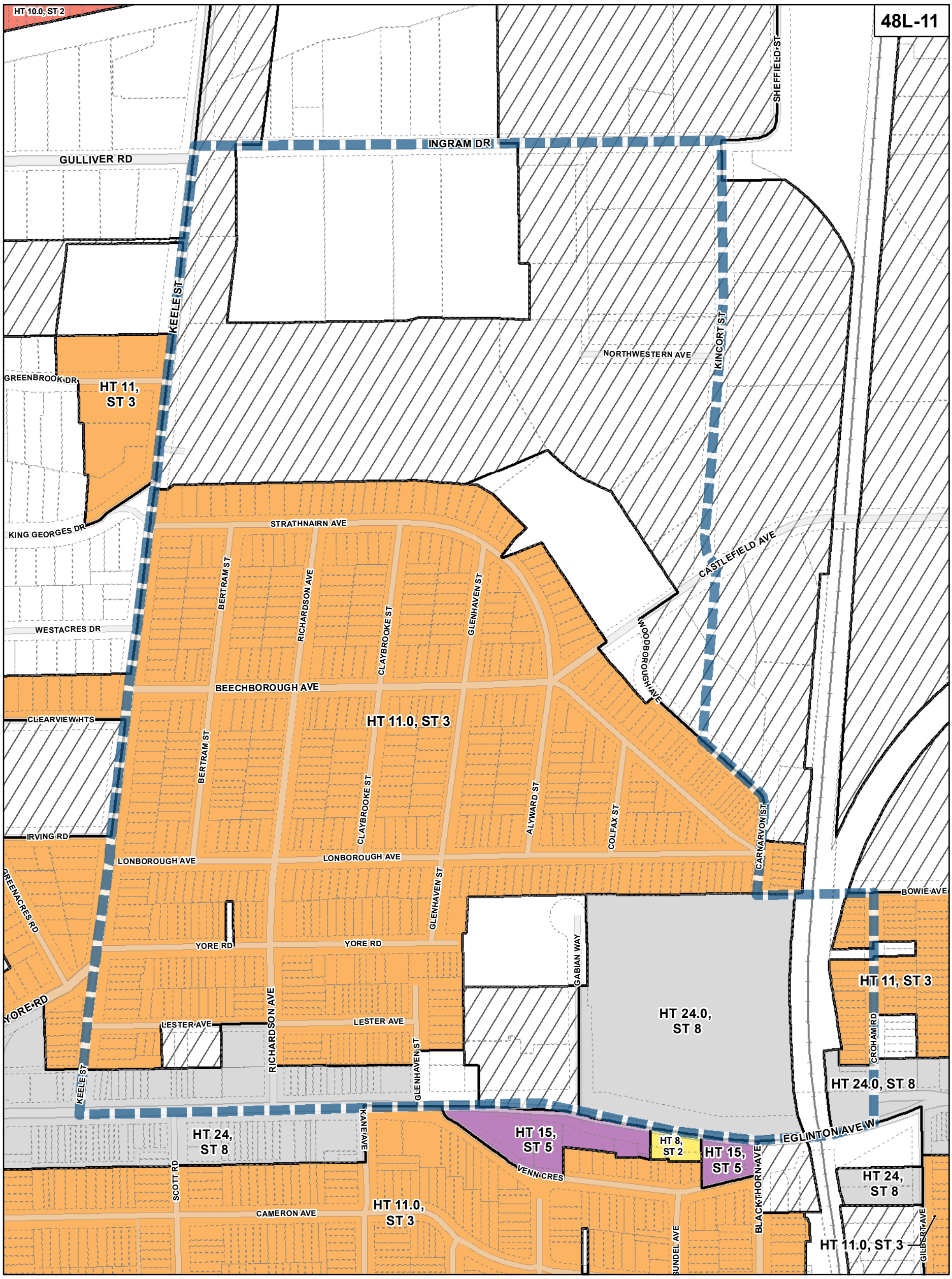

TORONTO City Planning

Height Overlay Map

August 2010

Maps must be read together with Zoning Bylaw text

Height

8 m	10.5 m	15 m
9 m	11 m	16 m
9.5 m	12 m	18 m
10 m	14 m	Other

Map Sheet Boundary
Properties
Not Part of This Bylaw
Railway
Hydro Line

0 20 40 80 120 160 Meters

1:4,000

N

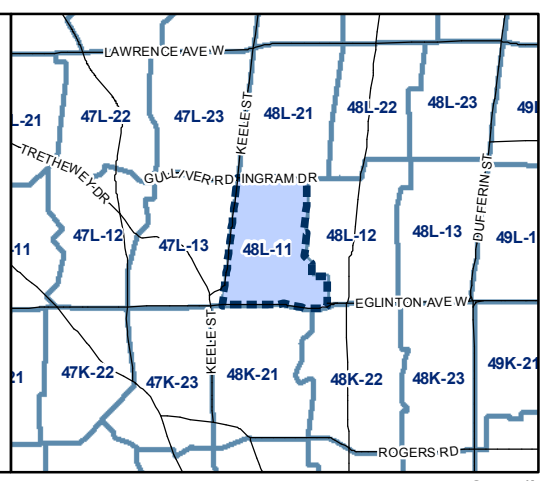

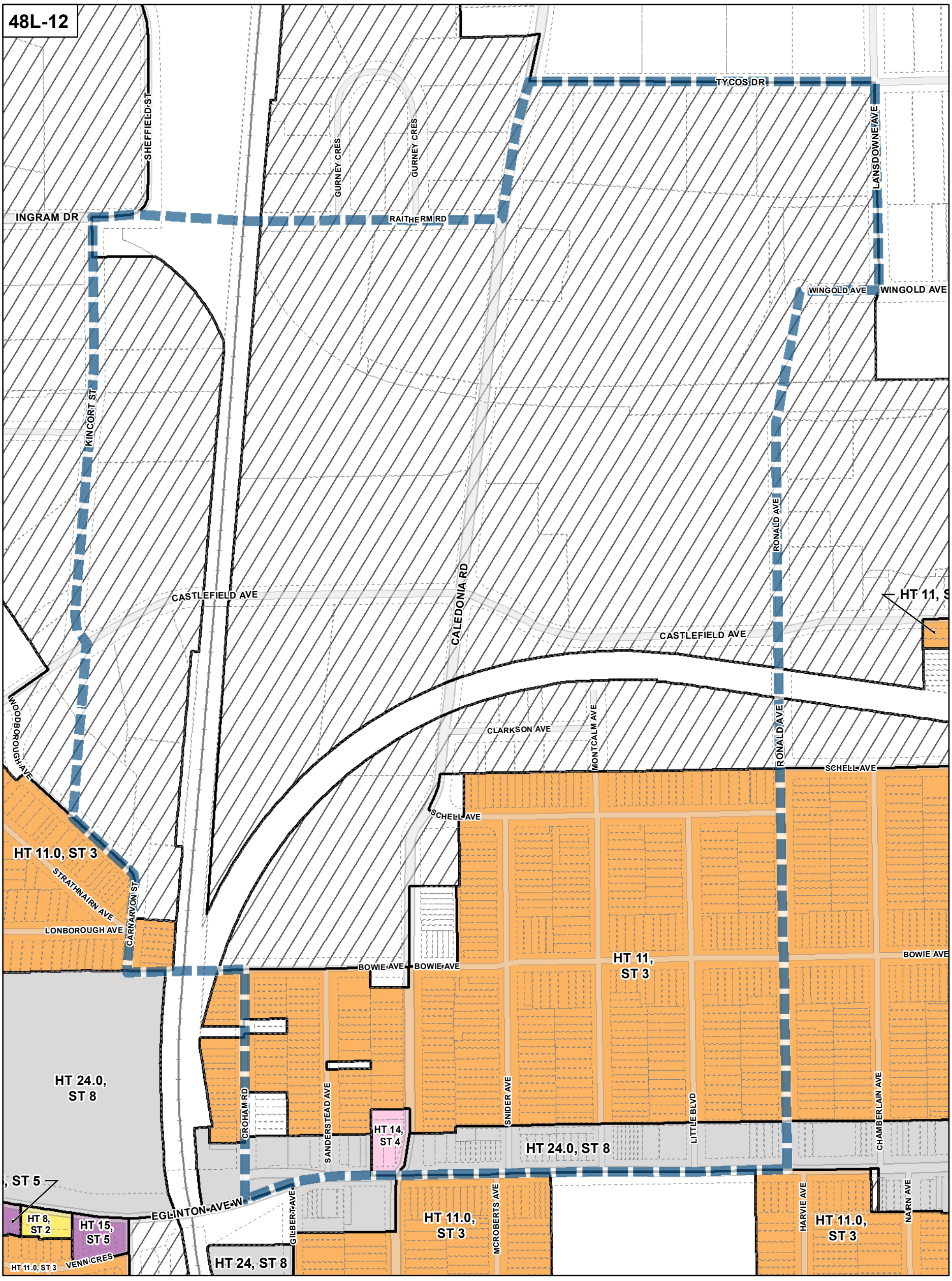

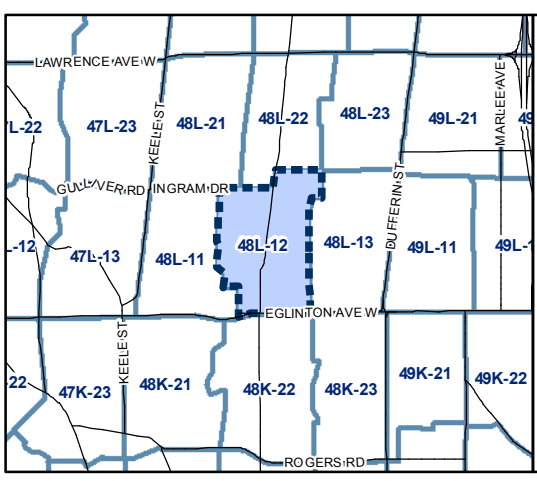

Height

8 m	10.5 m	15 m
9 m	11 m	16 m
9.5 m	12 m	18 m
10 m	14 m	Other

- Map Sheet Boundary
- Properties
- Not Part of This Bylaw
- Railway
- Hydro Line

0 20 40 80 120 160 Meters

1:4,000

N

TORONTO City Planning

Height Overlay Map

August 2010

Maps must be read together with Zoning Bylaw text

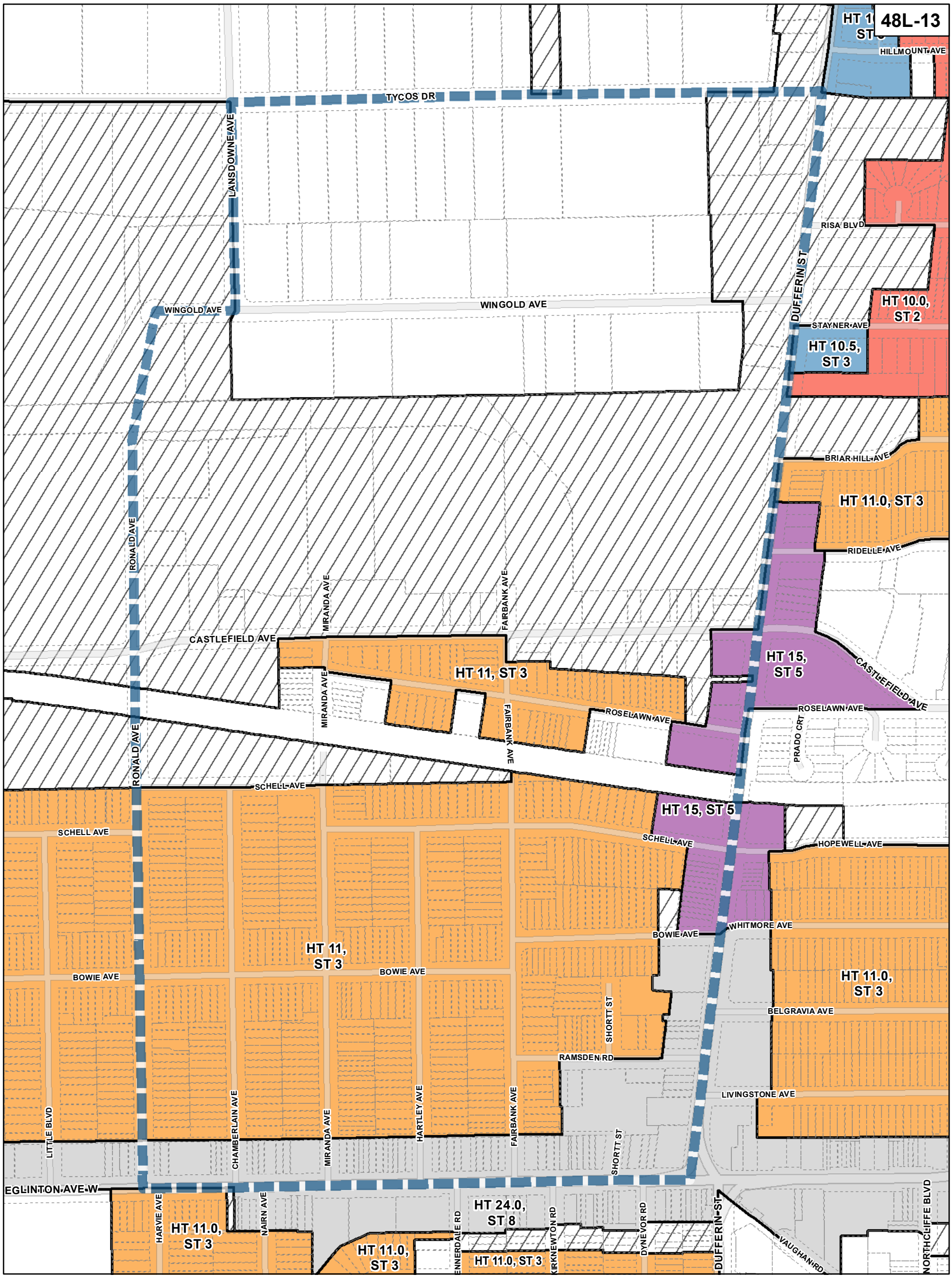

TORONTO City Planning

Height Overlay Map

August 2010

Maps must be read together with Zoning Bylaw text

Height

8 m	10.5 m	15 m
9 m	11 m	16 m
9.5 m	12 m	18 m
10 m	14 m	Other

Map Sheet Boundary
Properties
Not Part of This Bylaw
Railway
Hydro Line

0 20 40 80 120 160 Meters

1:4,000

N

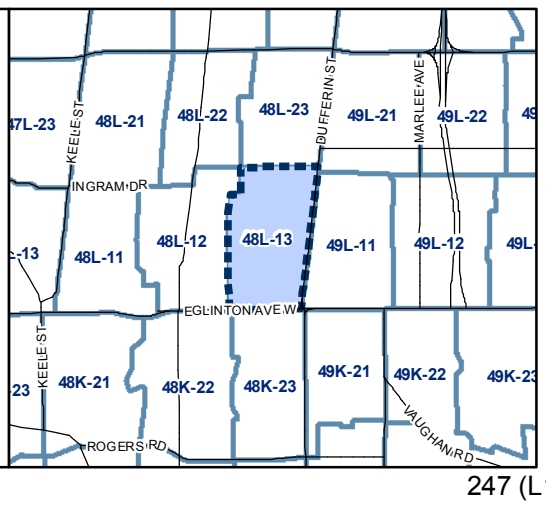

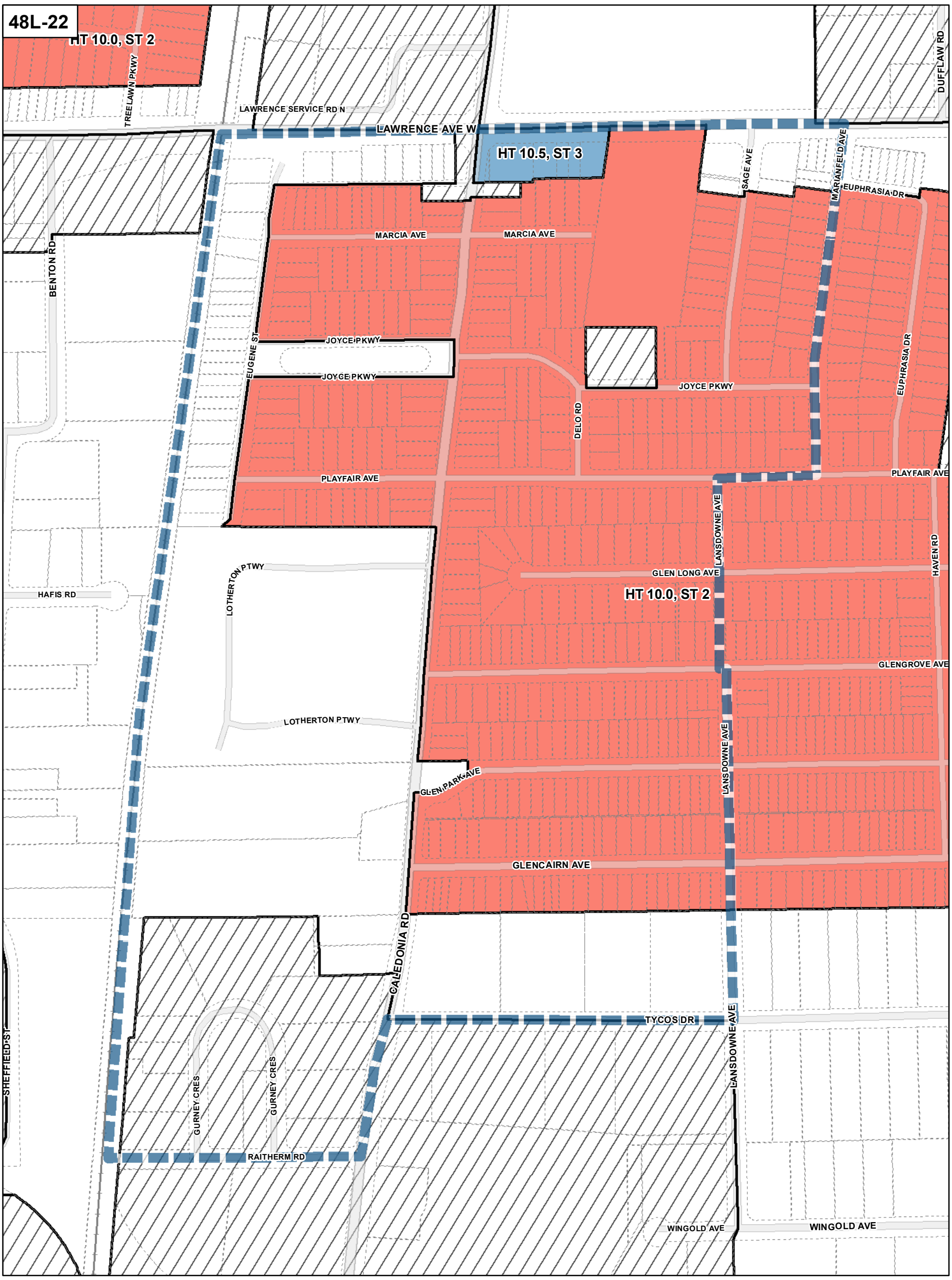

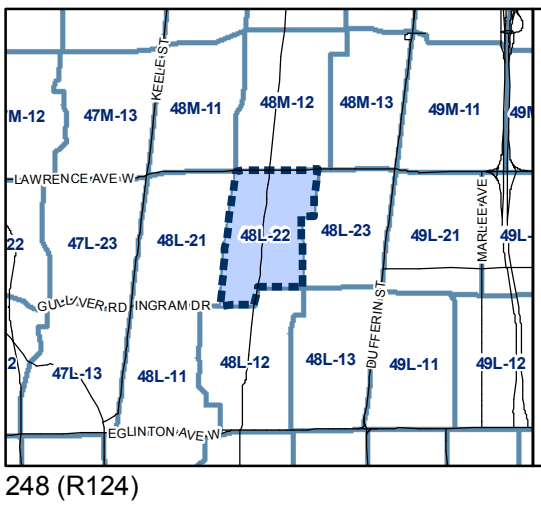

Height

8 m	10.5 m	15 m
9 m	11 m	16 m
9.5 m	12 m	18 m
10 m	14 m	Other

- Map Sheet Boundary
- Properties
- Not Part of This Bylaw
- Railway
- Hydro Line

0 20 40 80 120 160 Meters

1:4,000

N

TORONTO City Planning

Height Overlay Map

August 2010

Maps must be read together with Zoning Bylaw text

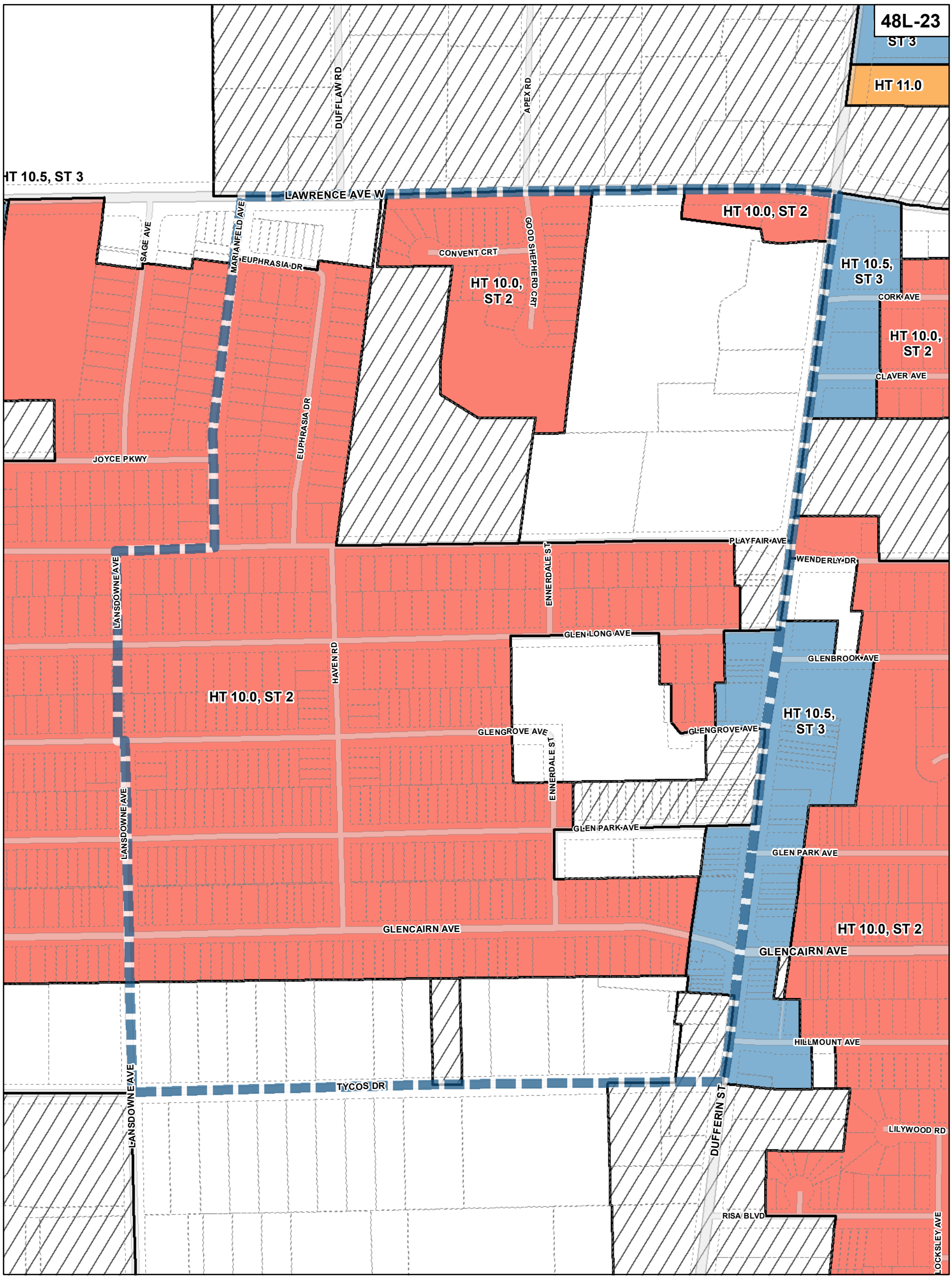

TORONTO City Planning

Height Overlay Map

August 2010

Maps must be read together with Zoning Bylaw text

Height

8 m	10.5 m	15 m
9 m	11 m	16 m
9.5 m	12 m	18 m
10 m	14 m	Other

Map Sheet Boundary
Properties
Not Part of This Bylaw
Railway
Hydro Line

0 20 40 80 120 160 Meters

1:4,000

N

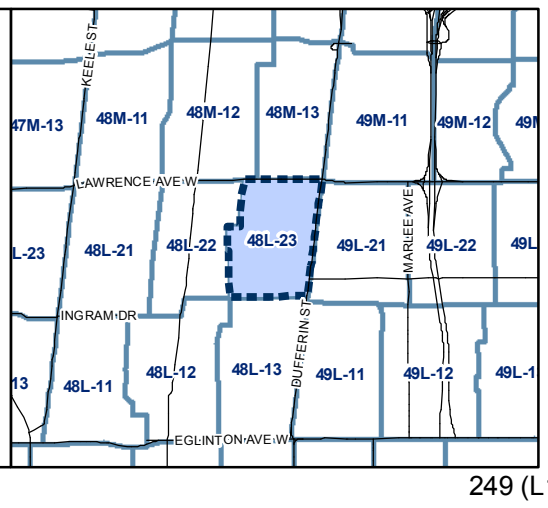

48M-11

GROVEDALE AVE
ERIE ST
MACLEOD ST
JAY ST
BLANDORMAN RD
CORNELIUS PKWY
JOCADA RD
CONNIE ST
RUSTIC RD
EDISON CRCL
HT 10.0, ST 2
PEMBER DR
DORSEY DR
ROMEO ST
LOOKOUT PL
MAPLE LEAF DR
DONOFREE RD
KEELE ST
CIRCLE RIDGE
GRACEFIELD AVE
HT 10.0, ST 2
NORTH PARK DR
WICKFORD DR
SPARTA RD
DUVAL DR
ROLLET DR
KINKORA DR
WYNDALE DR
QUINAN DR
REDBERRY PKWY
TREELAWN PKWY
LAWRENCE SERVICE RD N
HT 11.0
HT 10.5, ST 3
LAWRENCE AVE W
EUGENE ST
BENTON RD
HT 21.0, ST 5
HT 10.0, ST 2
MARCIA AVE

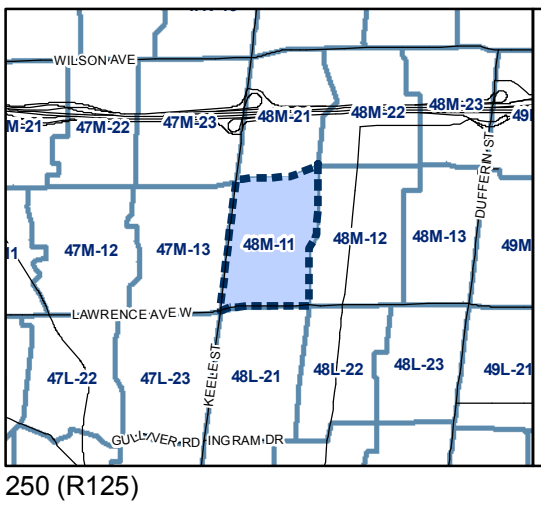

Height

8 m	10.5 m	15 m
9 m	11 m	16 m
9.5 m	12 m	18 m
10 m	14 m	Other

- Map Sheet Boundary
- Properties
- Not Part of This Bylaw
- Railway
- Hydro Line

0 20 40 80 120 160 Meters

1:4,000

N

TORONTO City Planning

Height Overlay Map

August 2010

Maps must be read together with Zoning Bylaw text

250 (R125)

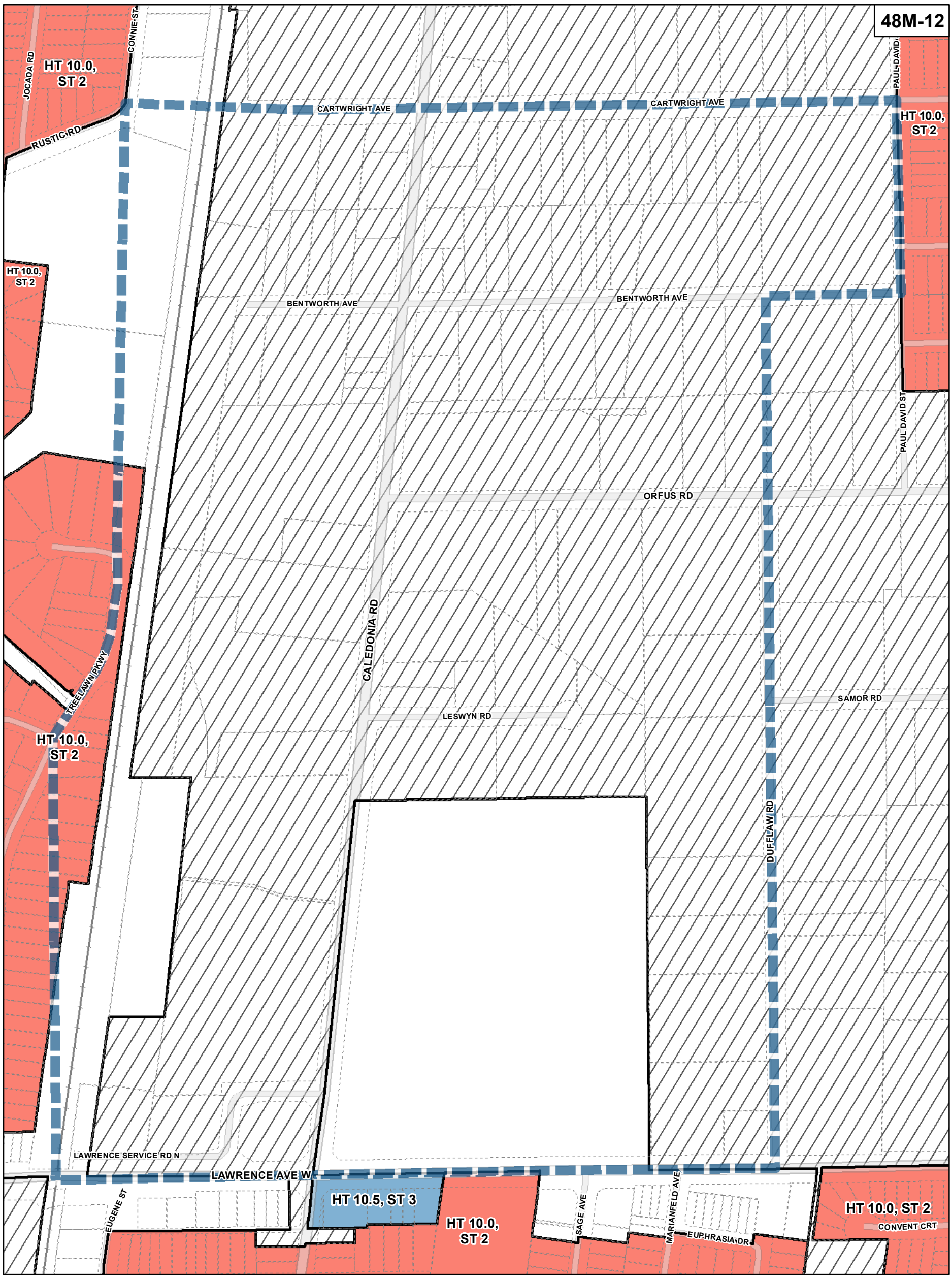

TORONTO City Planning

Height Overlay Map

August 2010

Maps must be read together with Zoning Bylaw text

Height

8 m	10.5 m	15 m
9 m	11 m	16 m
9.5 m	12 m	18 m
10 m	14 m	Other

- Map Sheet Boundary
- Properties
- Not Part of This Bylaw
- Railway
- Hydro Line

0 20 40 80 120 160 Meters

1:4,000

N

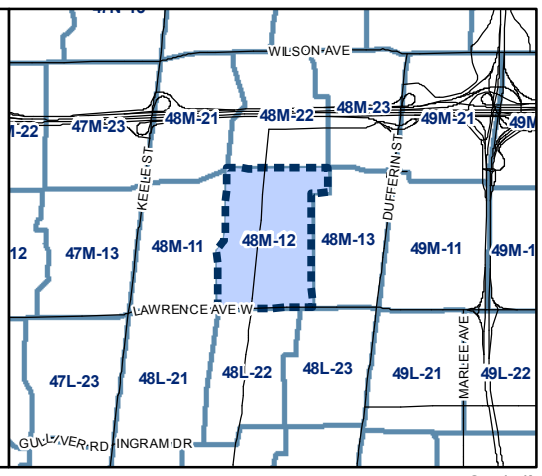

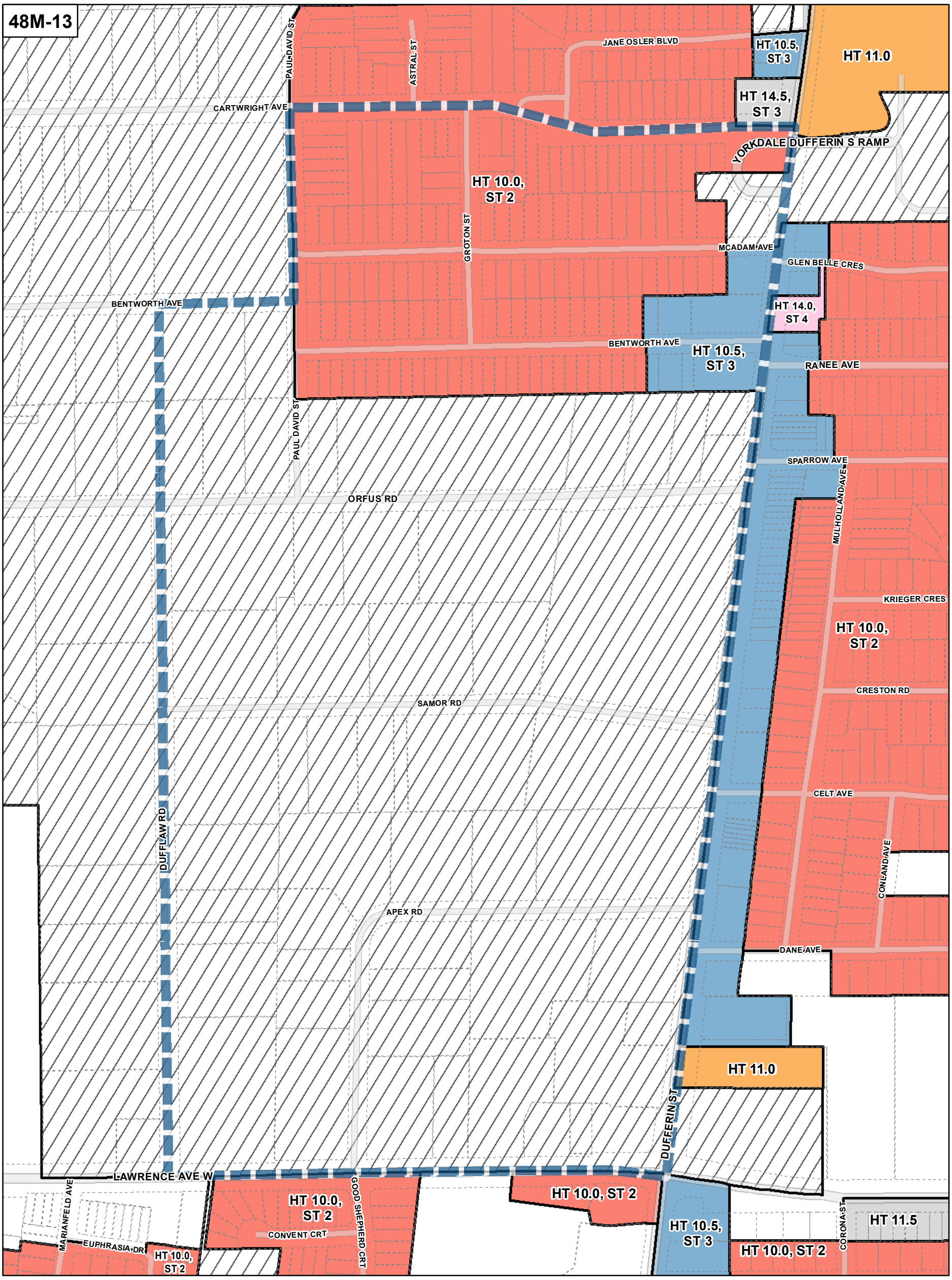

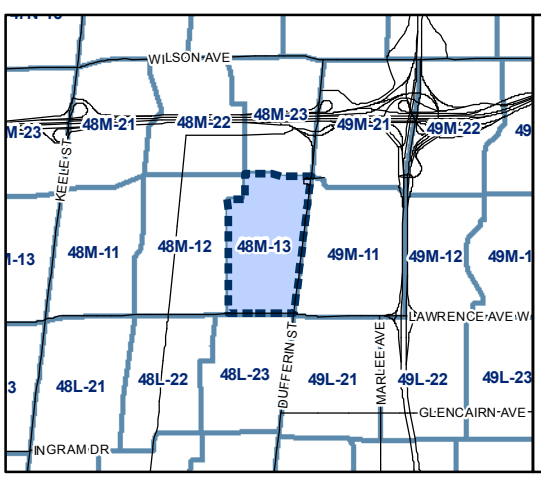

Height

8 m	10.5 m	15 m
9 m	11 m	16 m
9.5 m	12 m	18 m
10 m	14 m	Other

- Map Sheet Boundary
- Properties
- Not Part of This Bylaw
- Railway
- Hydro Line

0 20 40 80 120 160 Meters

1:4,000

N

TORONTO City Planning

Height Overlay Map

August 2010

Maps must be read together with Zoning Bylaw text

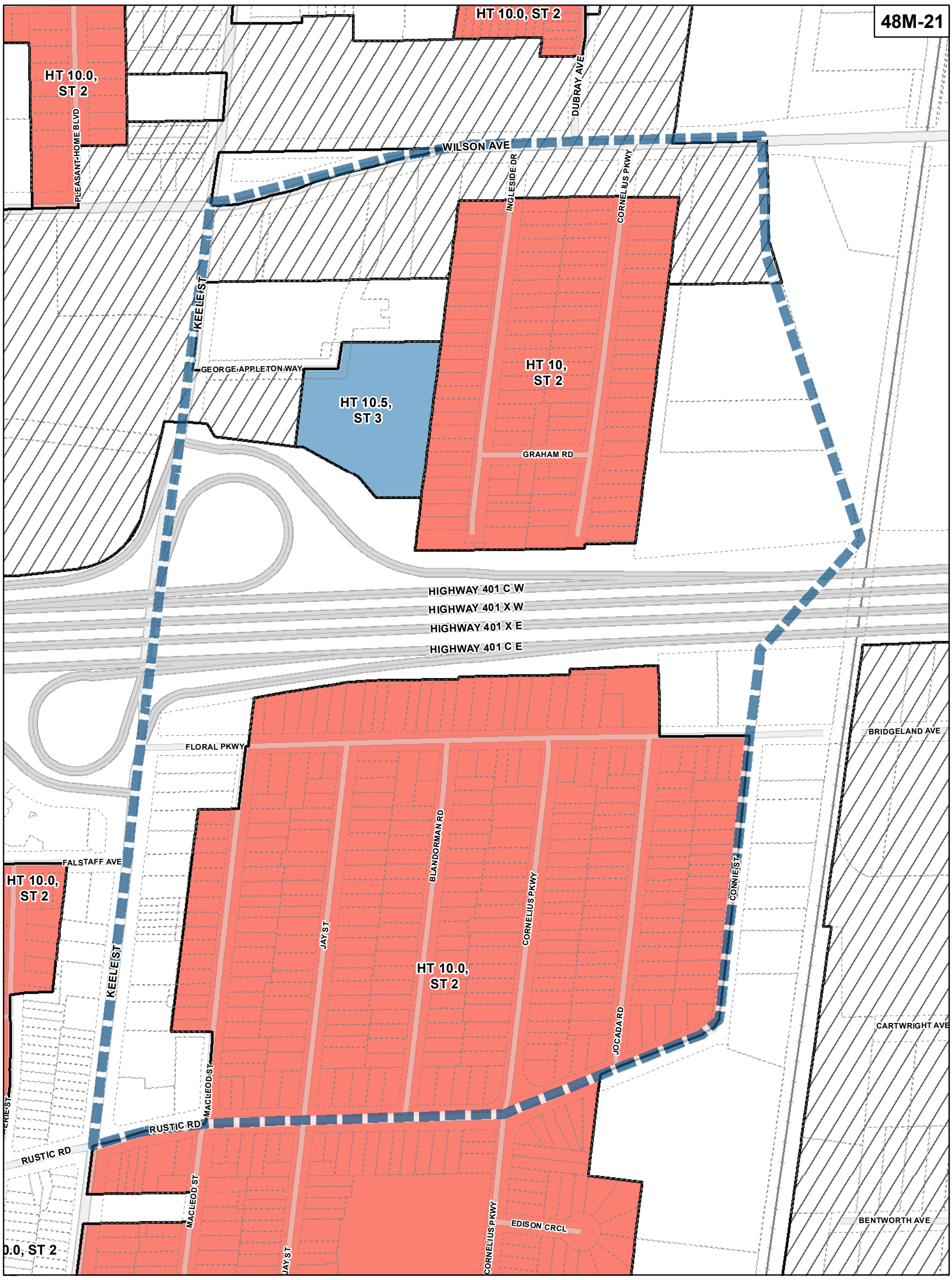

TORONTO City Planning

Height Overlay Map

August 2010

Maps must be read together with Zoning Bylaw text

Height

8 m	10.5 m	15 m
9 m	11 m	16 m
9.5 m	12 m	18 m
10 m	14 m	Other

Map Sheet Boundary
Properties
Not Part of This Bylaw
Railway
Hydro Line

0 20 40 80 120 160 Meters

1:4,000

N

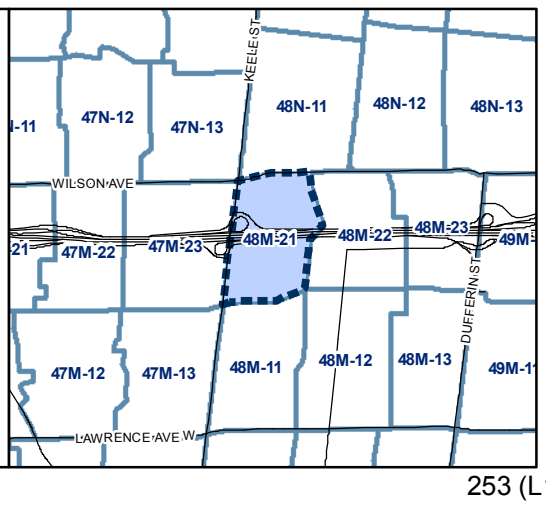

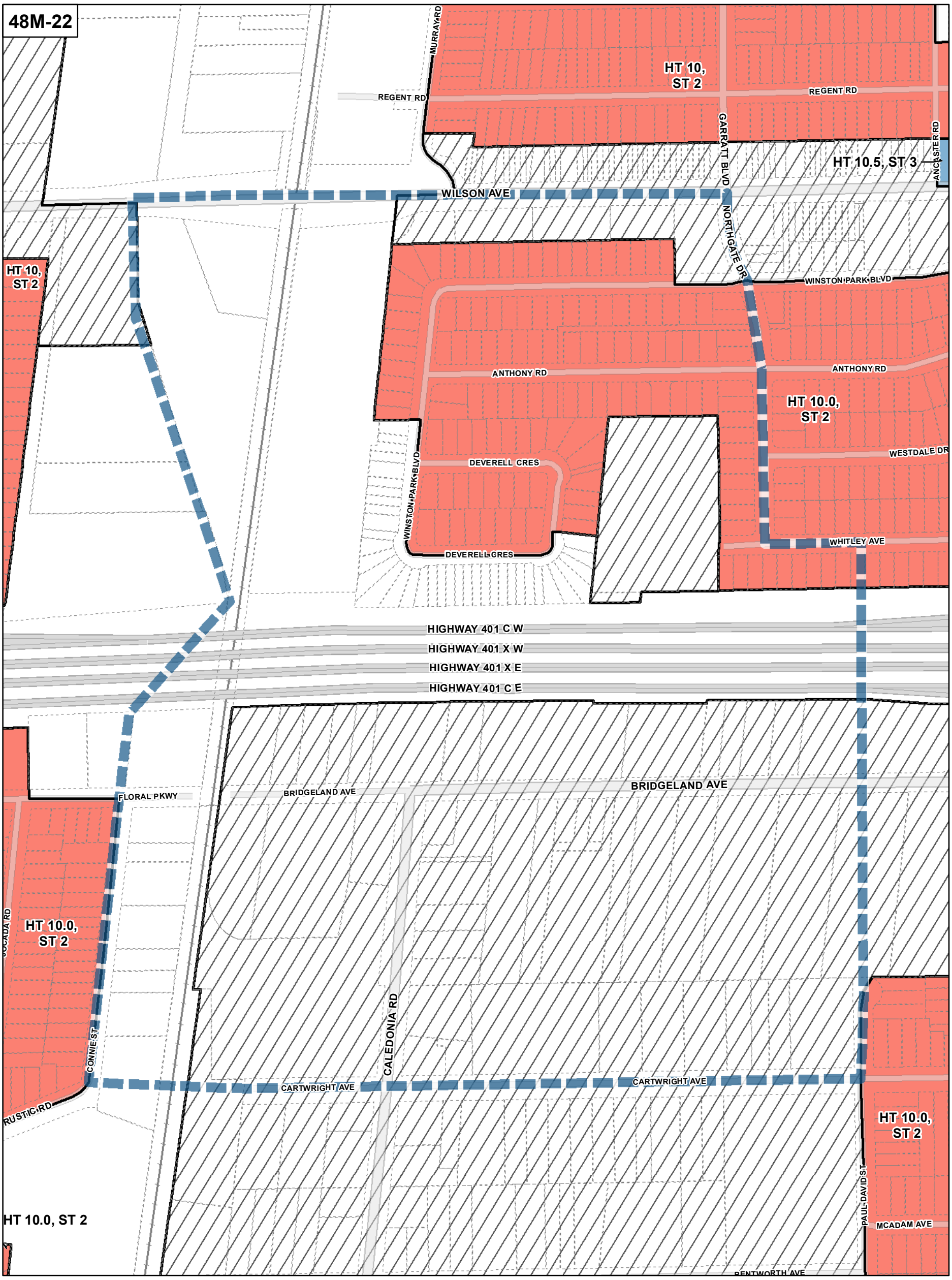

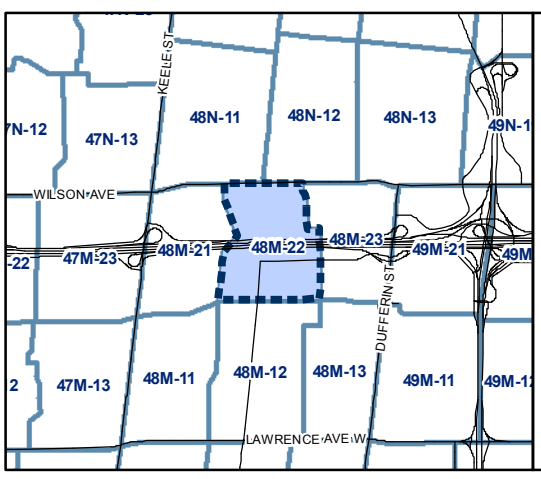

Height

8 m	10.5 m	15 m
9 m	11 m	16 m
9.5 m	12 m	18 m
10 m	14 m	Other

Map Sheet Boundary
Properties
Not Part of This Bylaw
Railway
Hydro Line

0 20 40 80 120 160 Meters

1:4,000

N

TORONTO City Planning

Height Overlay Map

August 2010

Maps must be read together with Zoning Bylaw text

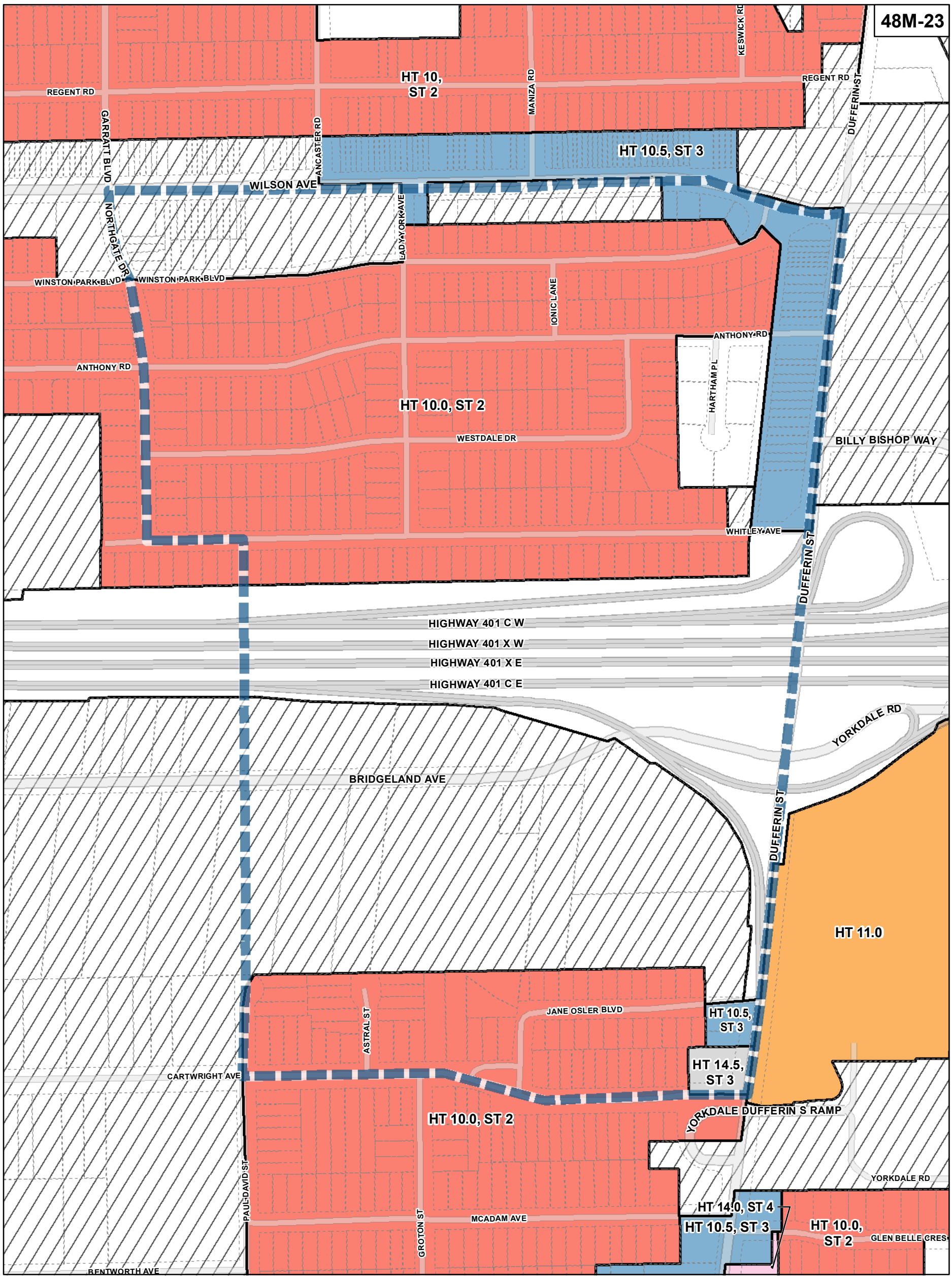

TORONTO City Planning

Height Overlay Map

August 2010

Maps must be read together with Zoning Bylaw text

Height

8 m	10.5 m	15 m
9 m	11 m	16 m
9.5 m	12 m	18 m
10 m	14 m	Other

Map Sheet Boundary
Properties
Not Part of This Bylaw
Railway
Hydro Line

0 20 40 80 120 160 Meters

1:4,000

N

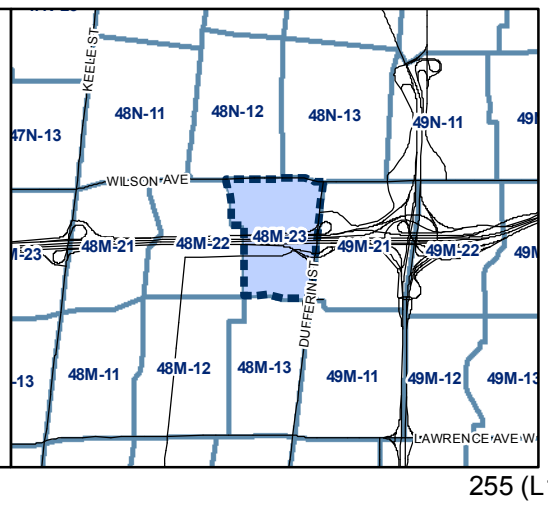

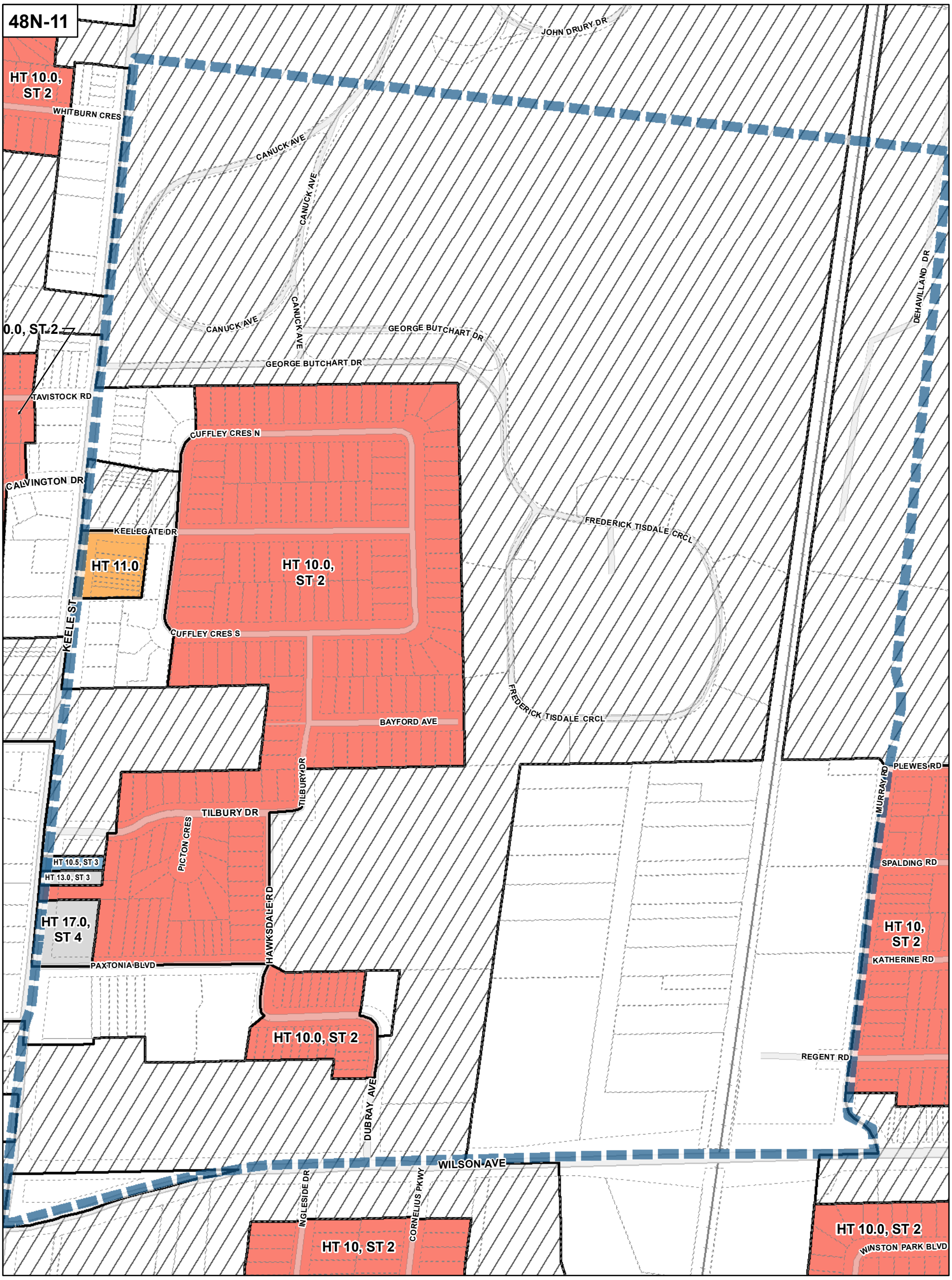

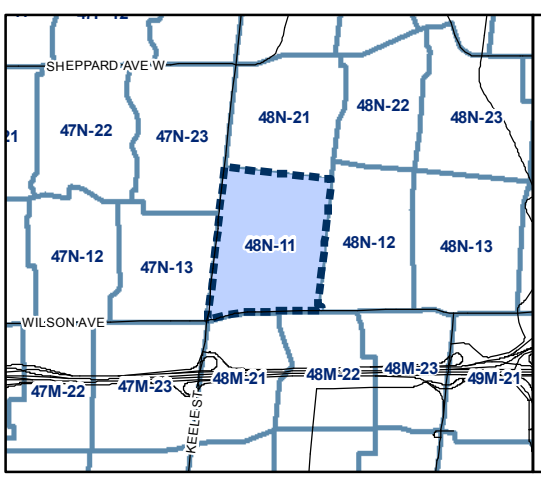

Height

8 m	10.5 m	15 m
9 m	11 m	16 m
9.5 m	12 m	18 m
10 m	14 m	Other

- Map Sheet Boundary
- Properties
- Not Part of This Bylaw
- Railway
- Hydro Line

0 20 40 80 120 160 Meters

1:4,000

N

TORONTO City Planning

Height Overlay Map

August 2010

Maps must be read together with Zoning Bylaw text