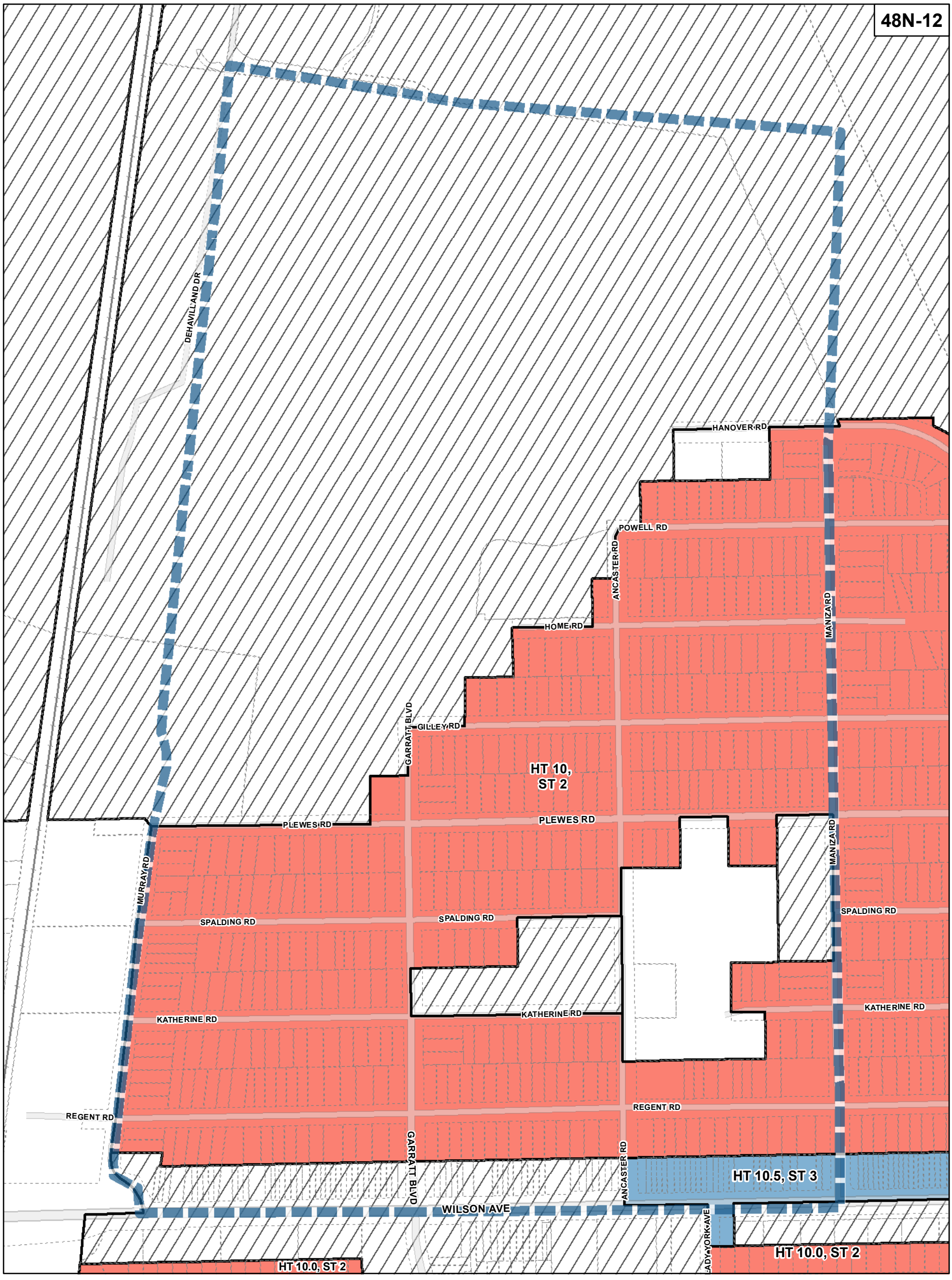

TORONTO City Planning

Height Overlay Map

August 2010

Maps must be read together with Zoning Bylaw text

Height

8 m	10.5 m	15 m
9 m	11 m	16 m
9.5 m	12 m	18 m
10 m	14 m	Other

Map Sheet Boundary
Properties
Not Part of This Bylaw
Railway
Hydro Line

0 20 40 80 120 160 Meters

1:4,000

N

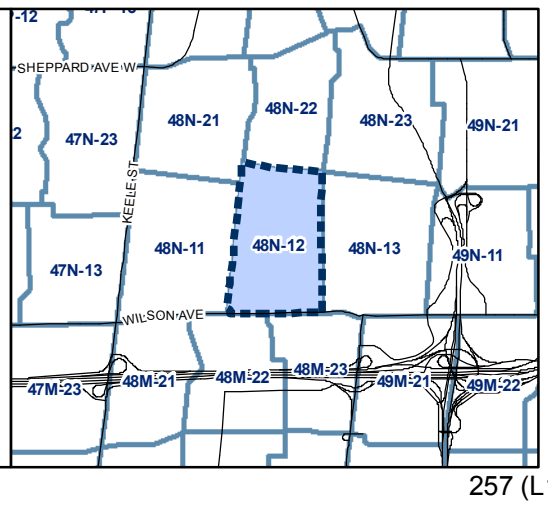

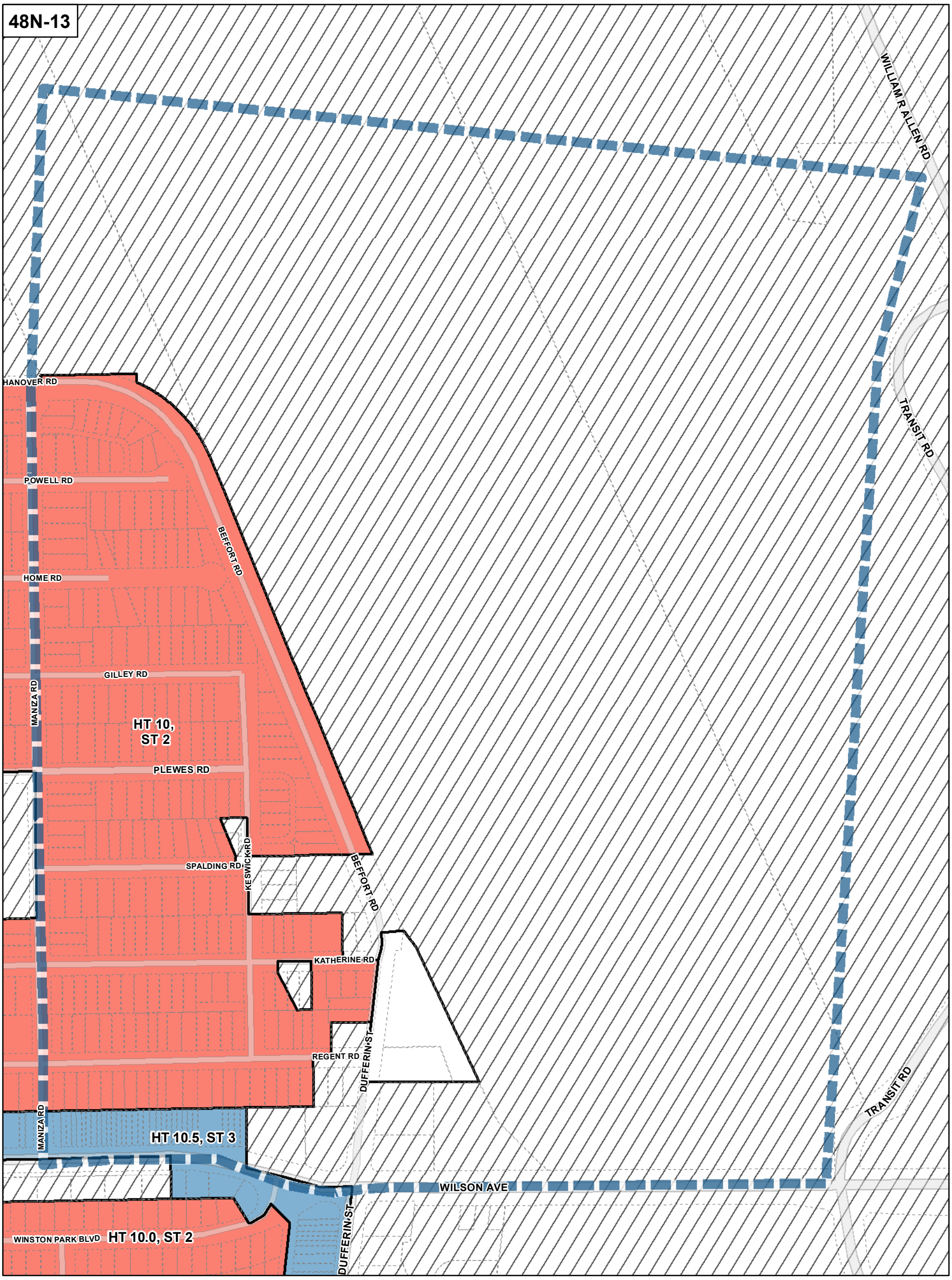

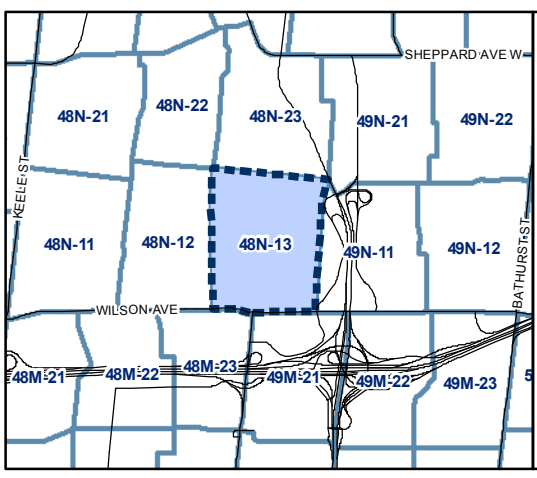

Height

8 m	10.5 m	15 m
9 m	11 m	16 m
9.5 m	12 m	18 m
10 m	14 m	Other

- Map Sheet Boundary
- Properties
- Not Part of This Bylaw
- Railway
- Hydro Line

0 20 40 80 120 160 Meters

1:4,000

N

TORONTO City Planning

Height Overlay Map

August 2010

Maps must be read together with Zoning Bylaw text

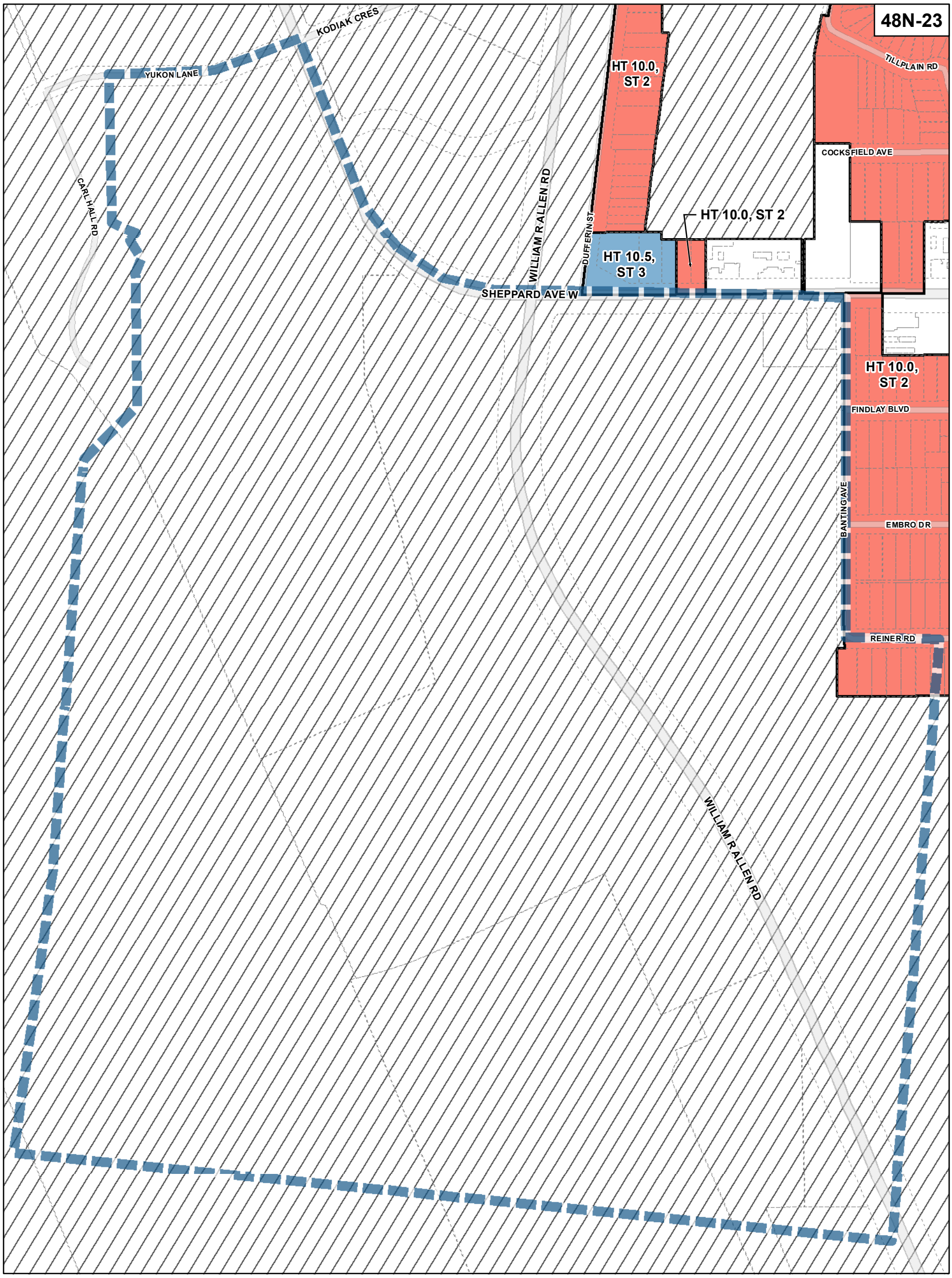

TORONTO City Planning

Height Overlay Map

August 2010

Maps must be read together with Zoning Bylaw text

Height

8 m	10.5 m	15 m
9 m	11 m	16 m
9.5 m	12 m	18 m
10 m	14 m	Other

Map Sheet Boundary
Properties
Not Part of This Bylaw
Railway
Hydro Line

0 20 40 80 120 160 Meters

1:4,000

N

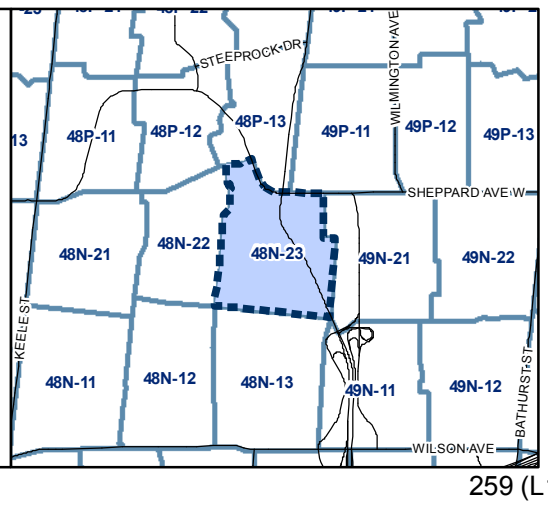

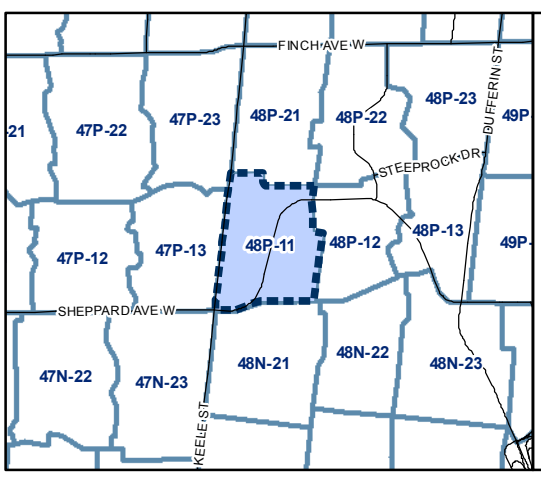

Height

8 m	10.5 m	15 m	Map Sheet Boundary
9 m	11 m	16 m	Properties
9.5 m	12 m	18 m	Not Part of This Bylaw
10 m	14 m	Other	Railway
			Hydro Line

0 20 40 80 120 160 Meters

1:4,000

N

TORONTO City Planning

Height Overlay Map

August 2010

Maps must be read together with Zoning Bylaw text

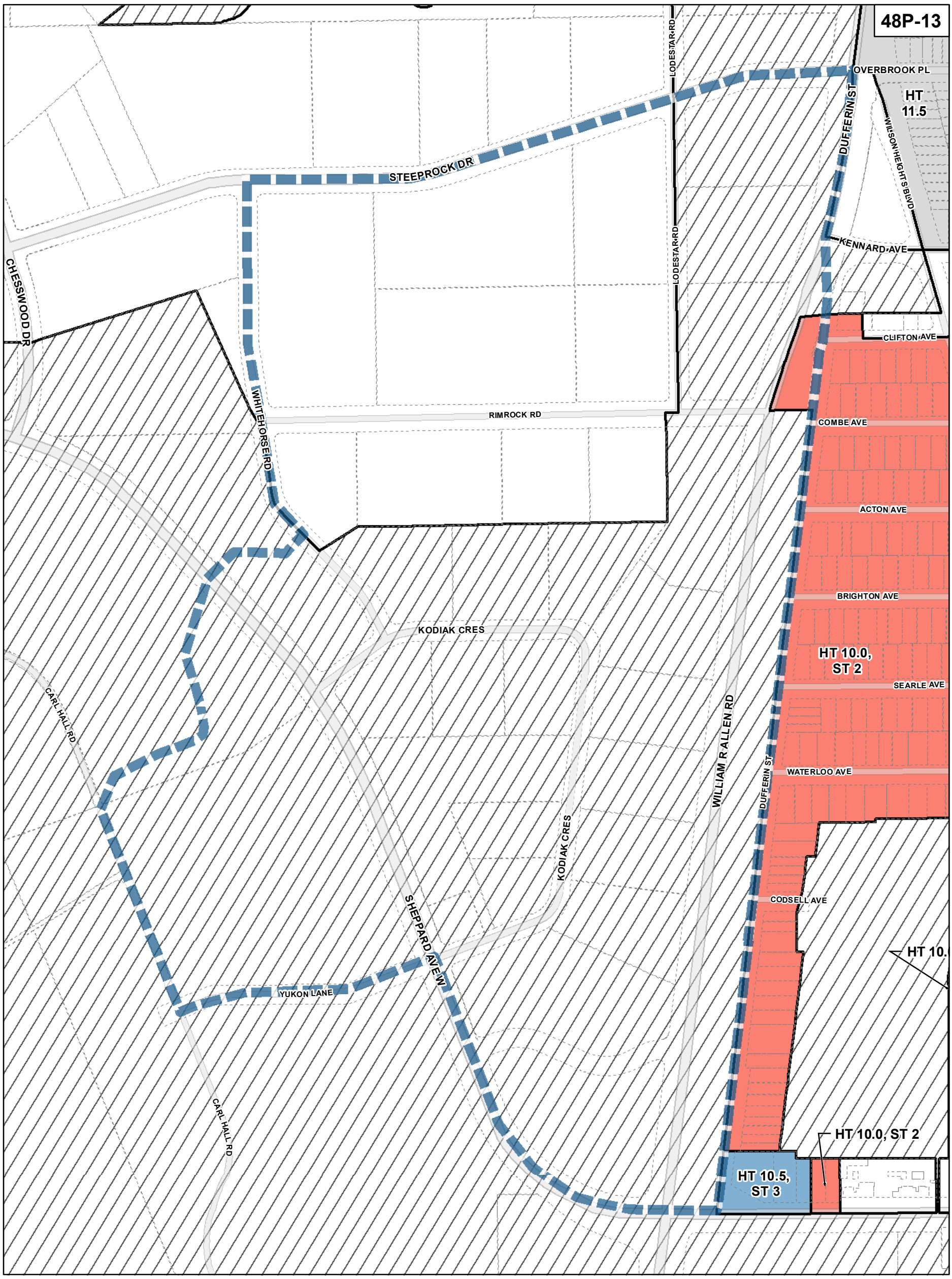

TORONTO City Planning

Height Overlay Map

August 2010

Maps must be read together with Zoning Bylaw text

Height

8 m	10.5 m	15 m
9 m	11 m	16 m
9.5 m	12 m	18 m
10 m	14 m	Other

- Map Sheet Boundary
- Properties
- Not Part of This Bylaw
- Railway
- Hydro Line

0 20 40 80 120 160 Meters

1:4,000

N

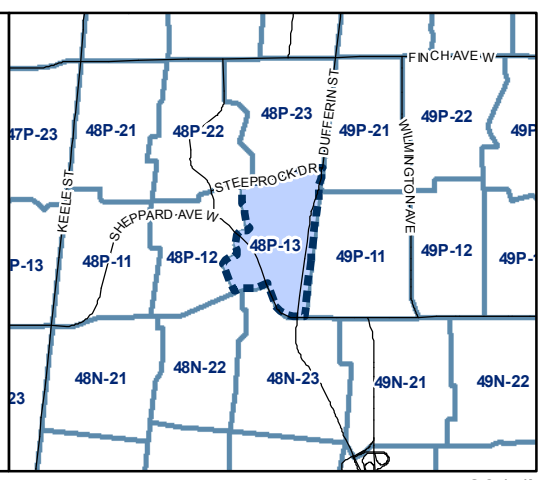

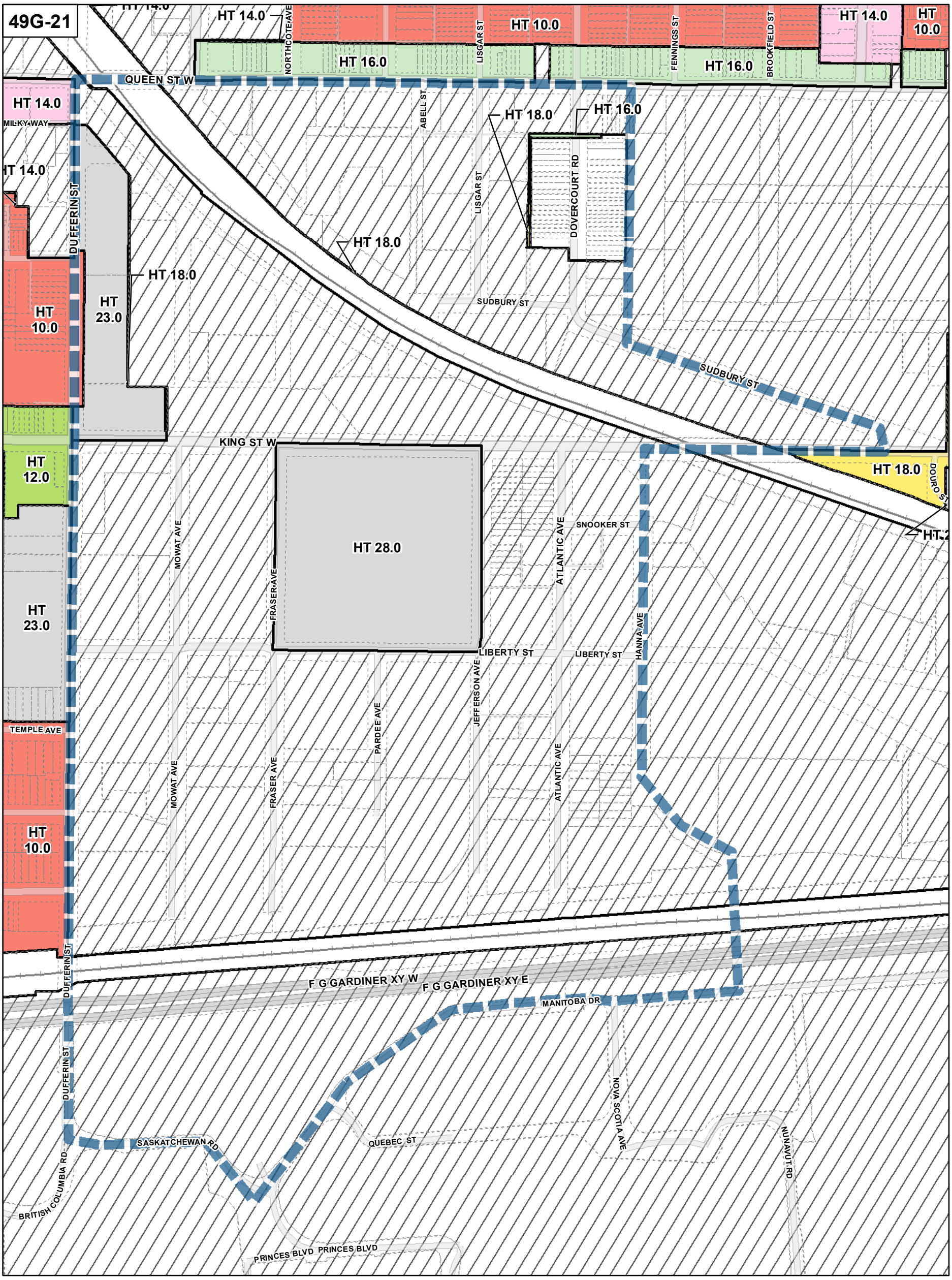

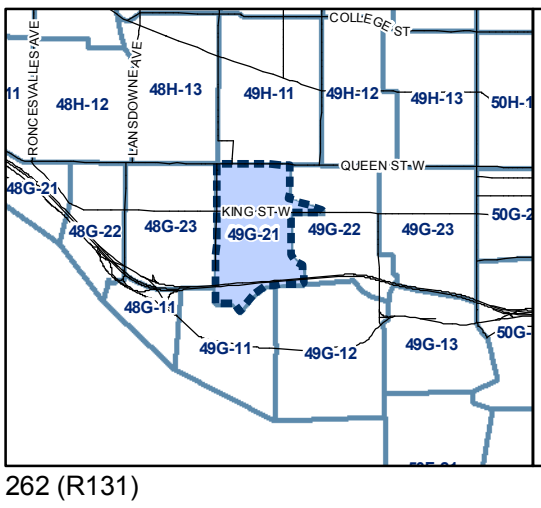

Height

8 m	10.5 m	15 m
9 m	11 m	16 m
9.5 m	12 m	18 m
10 m	14 m	Other

Map Sheet Boundary
Properties
Not Part of This Bylaw
Railway
Hydro Line

0 20 40 80 120 160 Meters

1:4,000

N

TORONTO City Planning

Height Overlay Map

August 2010

Maps must be read together with Zoning Bylaw text

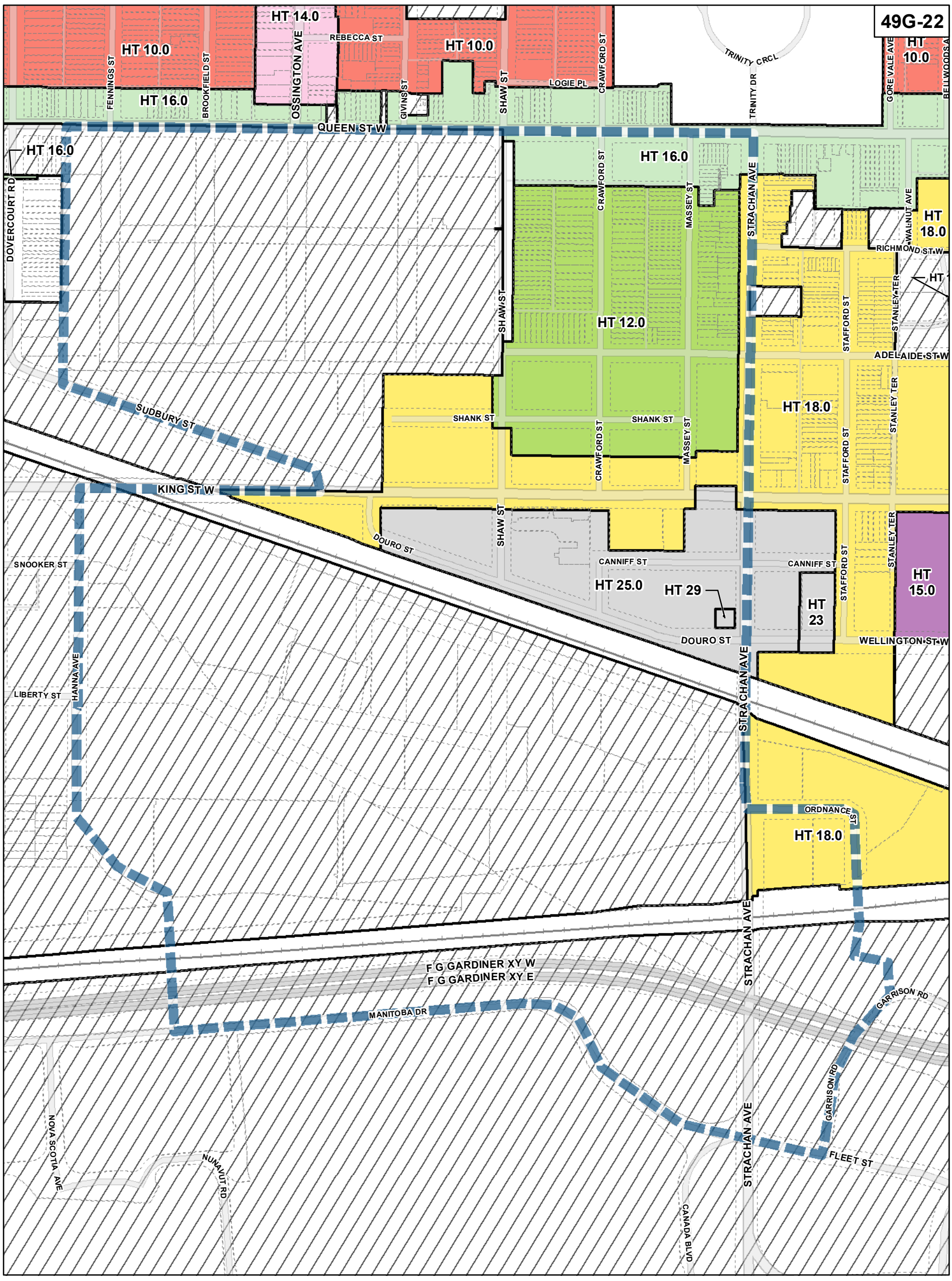

TORONTO City Planning

Height Overlay Map

August 2010

Maps must be read together with Zoning Bylaw text

Height

8 m	10.5 m	15 m
9 m	11 m	16 m
9.5 m	12 m	18 m
10 m	14 m	Other

- Map Sheet Boundary
- Properties
- Not Part of This Bylaw
- Railway
- Hydro Line

0 20 40 80 120 160 Meters

1:4,000

N

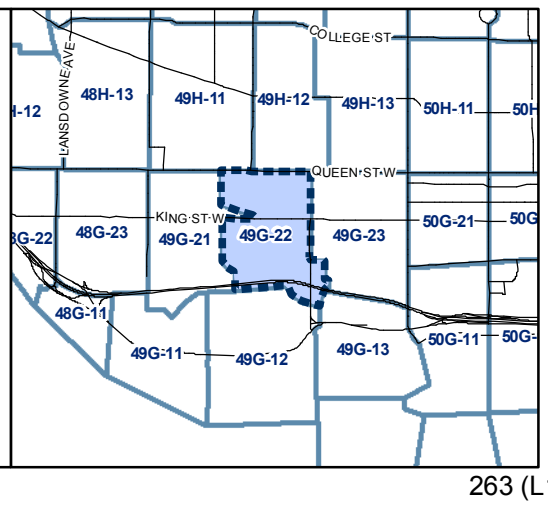

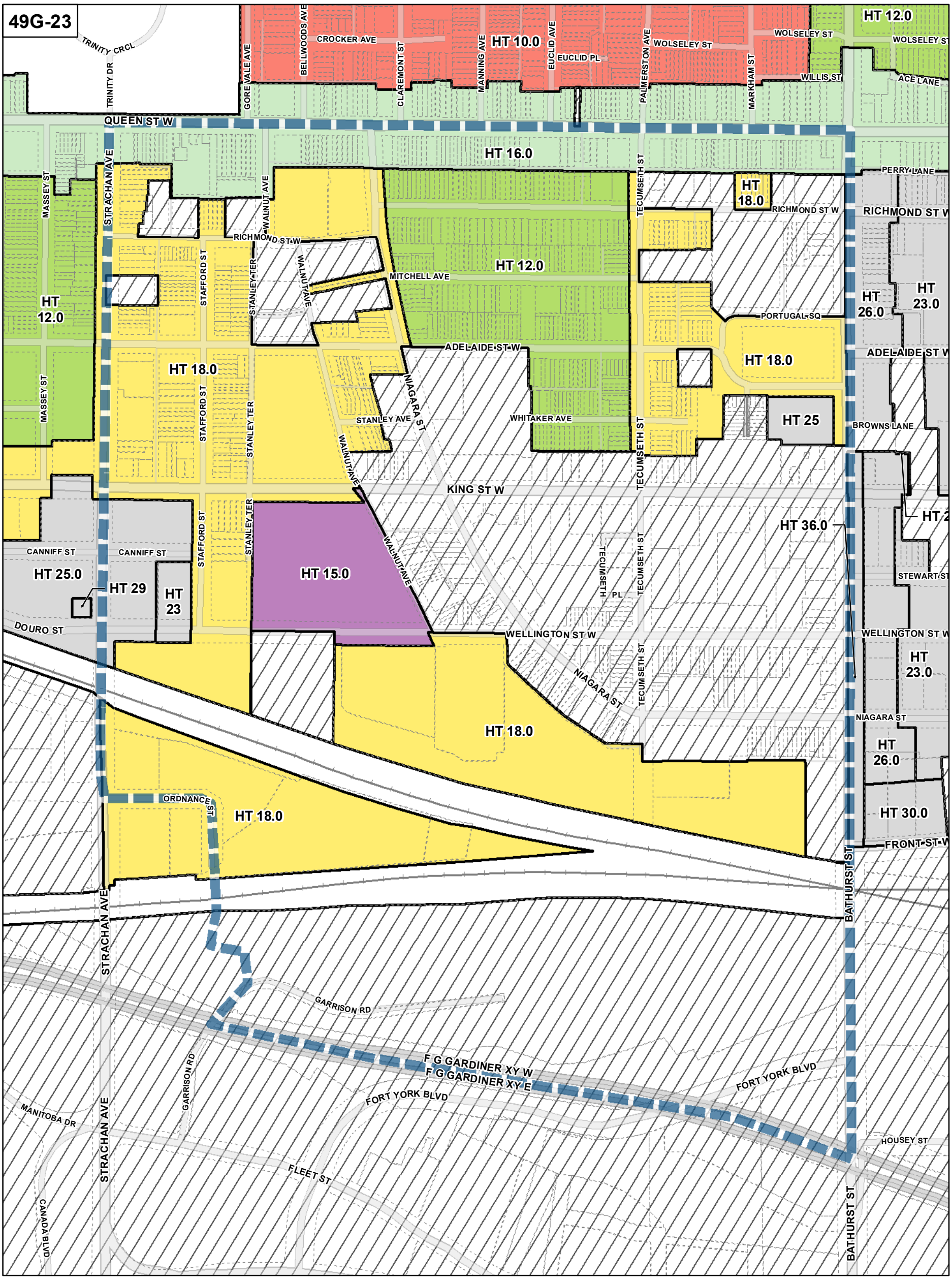

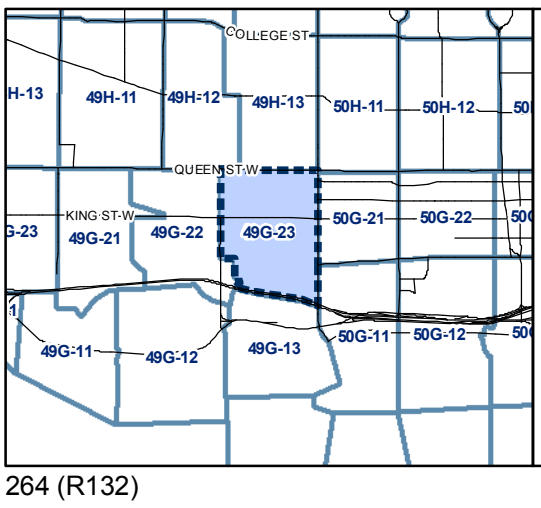

Height

8 m	10.5 m	15 m
9 m	11 m	16 m
9.5 m	12 m	18 m
10 m	14 m	Other

- Map Sheet Boundary
- Properties
- Not Part of This Bylaw
- Railway
- Hydro Line

0 20 40 80 120 160 Meters

1:4,000

N

TORONTO City Planning

Height Overlay Map

August 2010

Maps must be read together with Zoning Bylaw text

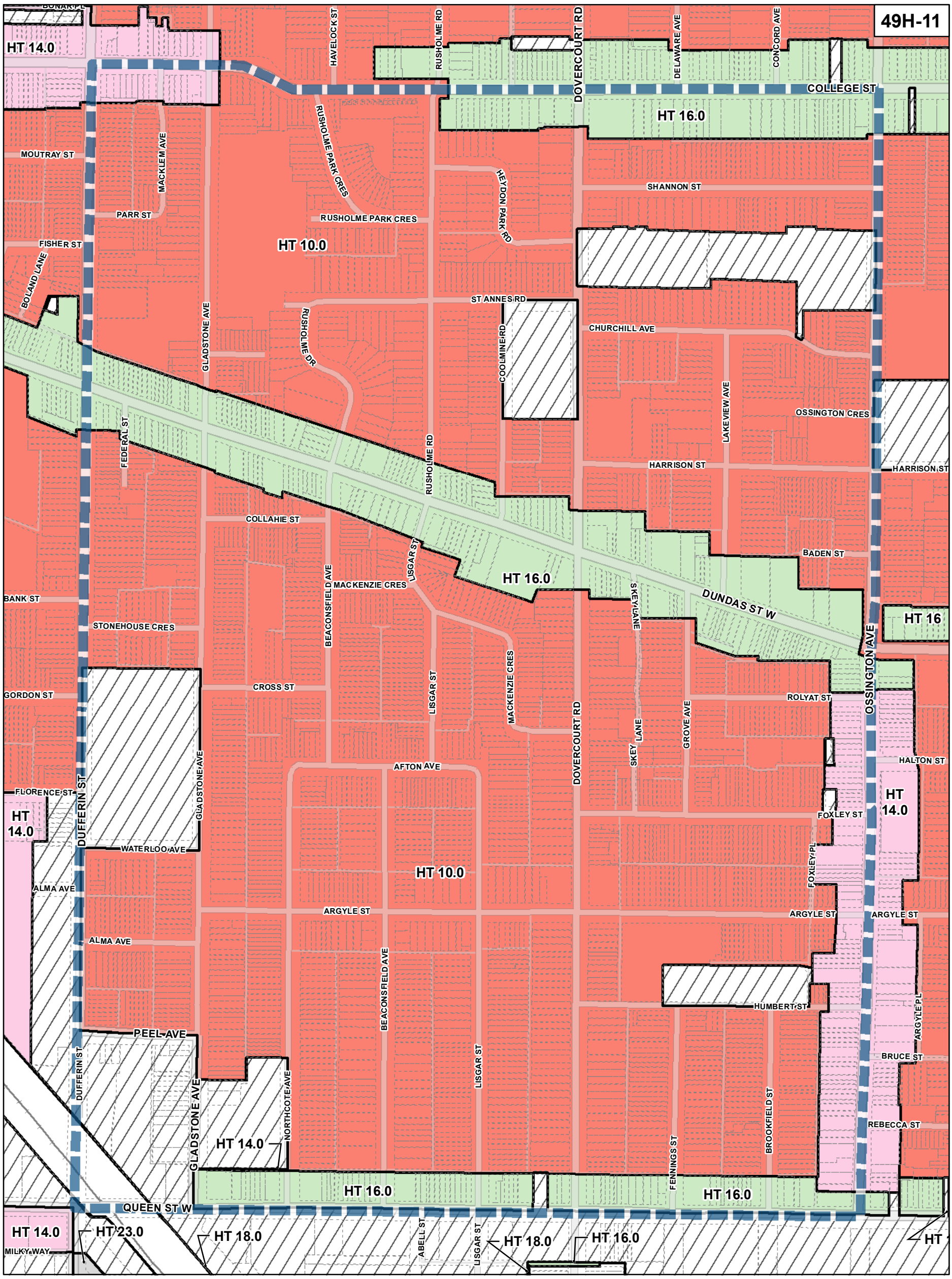

TORONTO City Planning

Height Overlay Map

August 2010

Maps must be read together with Zoning Bylaw text

Height

8 m	10.5 m	15 m
9 m	11 m	16 m
9.5 m	12 m	18 m
10 m	14 m	Other

- Map Sheet Boundary
- Properties
- Not Part of This Bylaw
- Railway
- Hydro Line

0 20 40 80 120 160 Meters

1:4,000

N

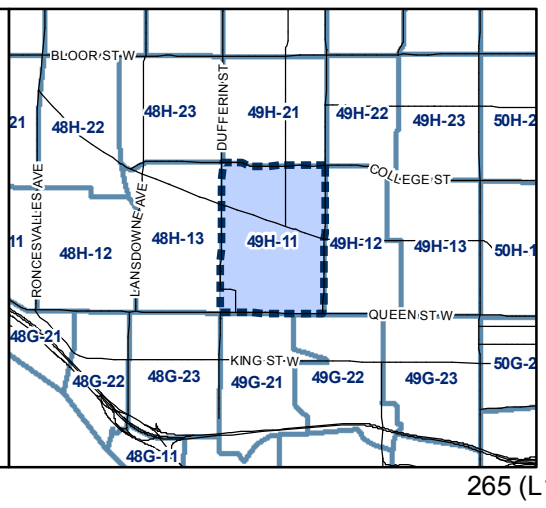

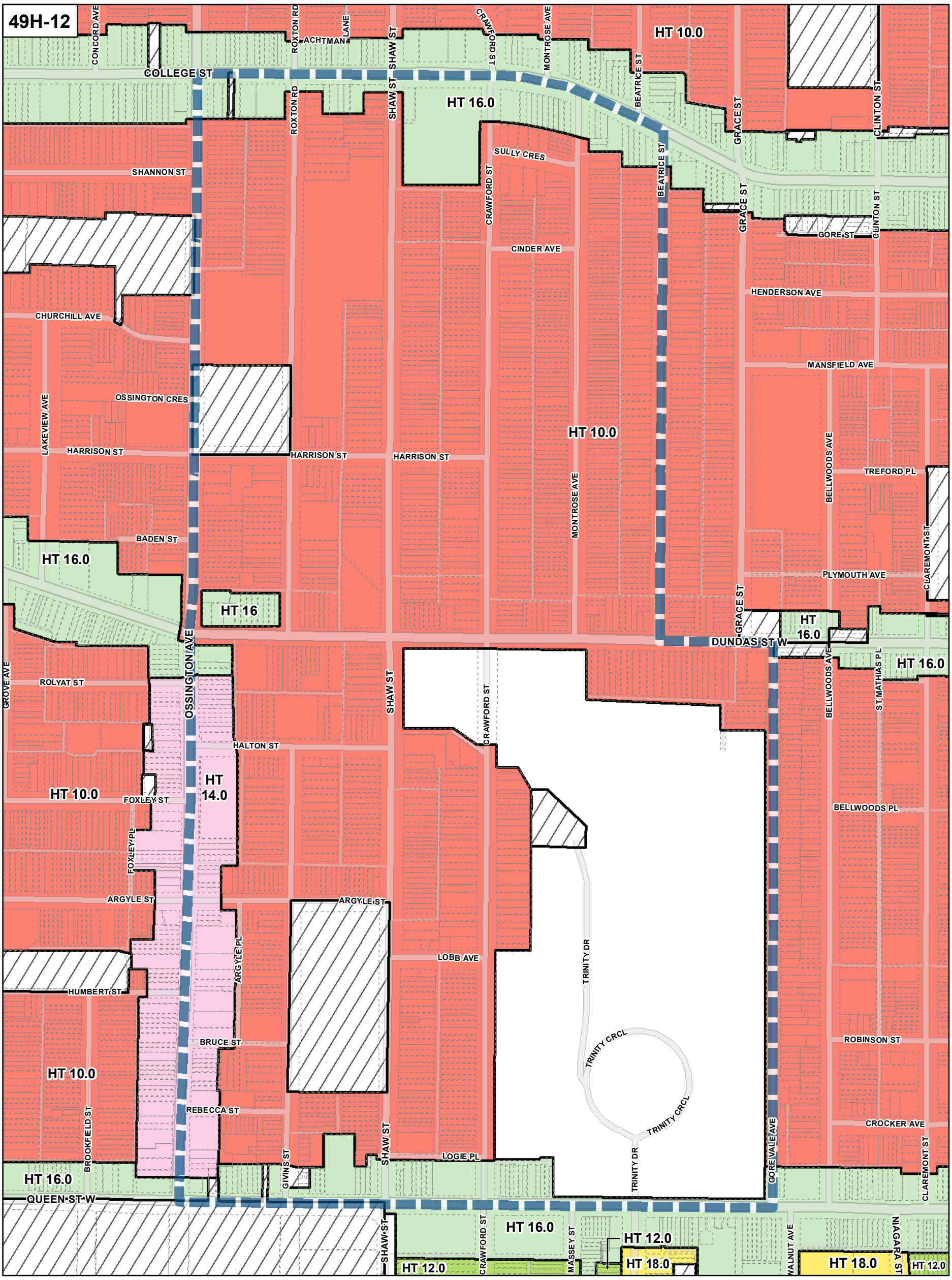

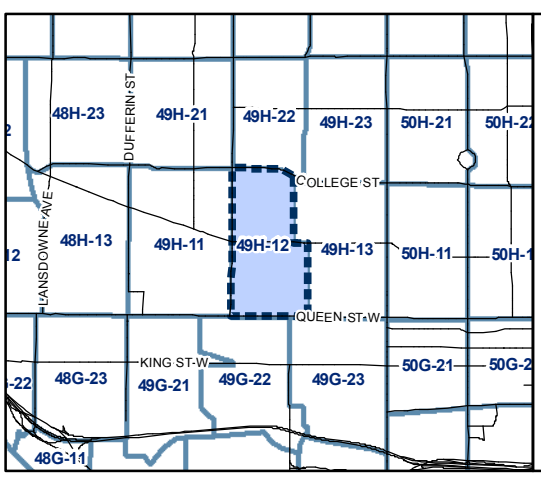

Height

8 m	10.5 m	15 m
9 m	11 m	16 m
9.5 m	12 m	18 m
10 m	14 m	Other

- Map Sheet Boundary
- Properties
- Not Part of This Bylaw
- Railway
- Hydro Line

0 20 40 80 120 160 Meters

1:4,000

N

TORONTO City Planning

Height Overlay Map

August 2010

Maps must be read together with Zoning Bylaw text

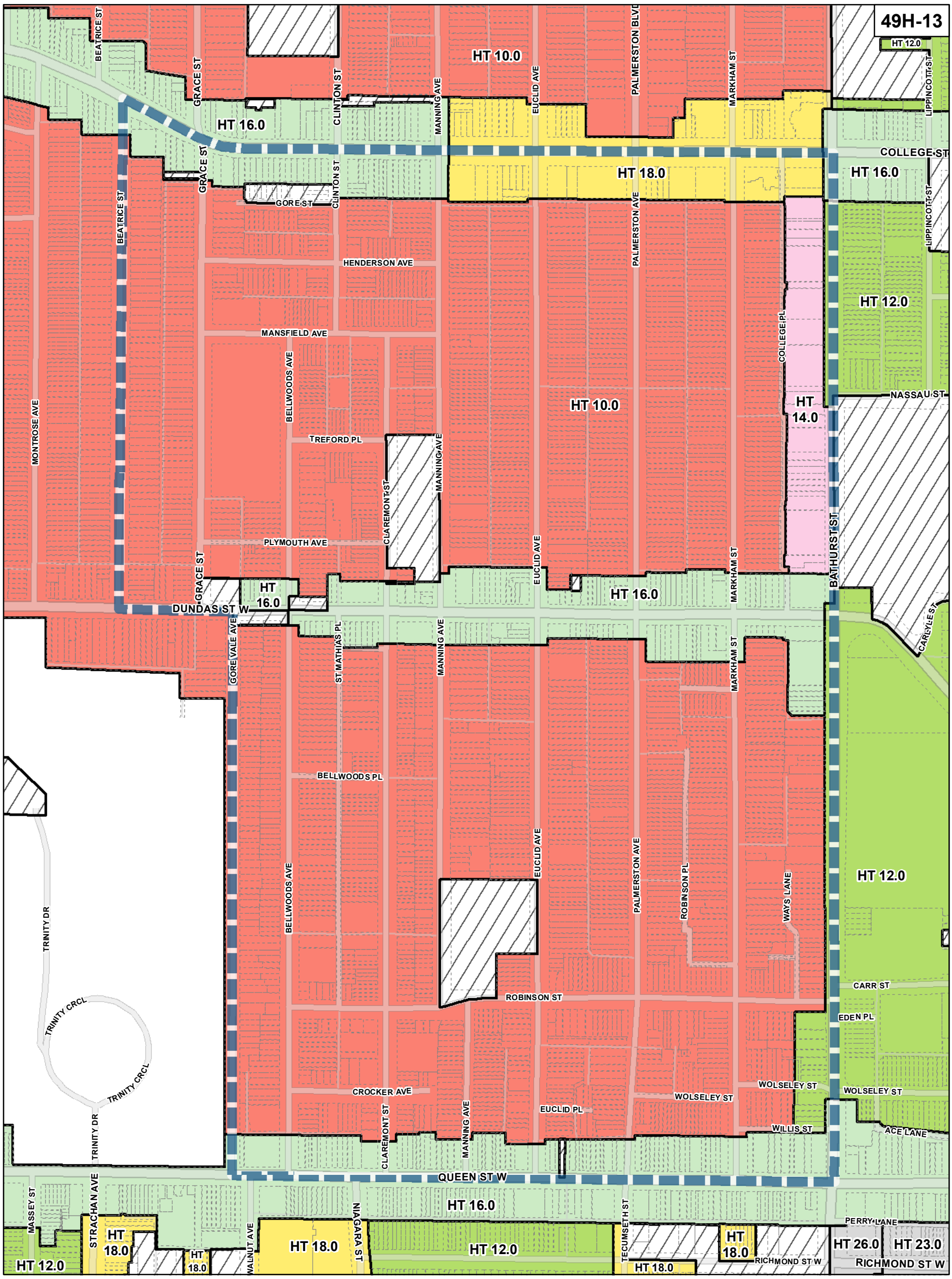

TORONTO City Planning

Height Overlay Map

August 2010

Maps must be read together with Zoning Bylaw text

Height

8 m	10.5 m	15 m
9 m	11 m	16 m
9.5 m	12 m	18 m
10 m	14 m	Other

Map Sheet Boundary
Properties
Not Part of This Bylaw
Railway
Hydro Line

0 20 40 80 120 160 Meters

1:4,000

N

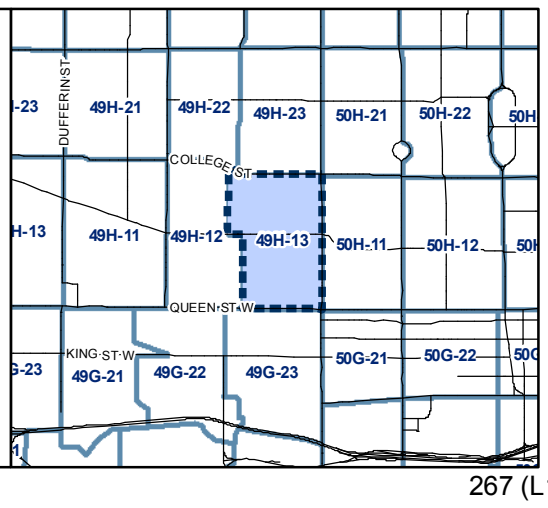

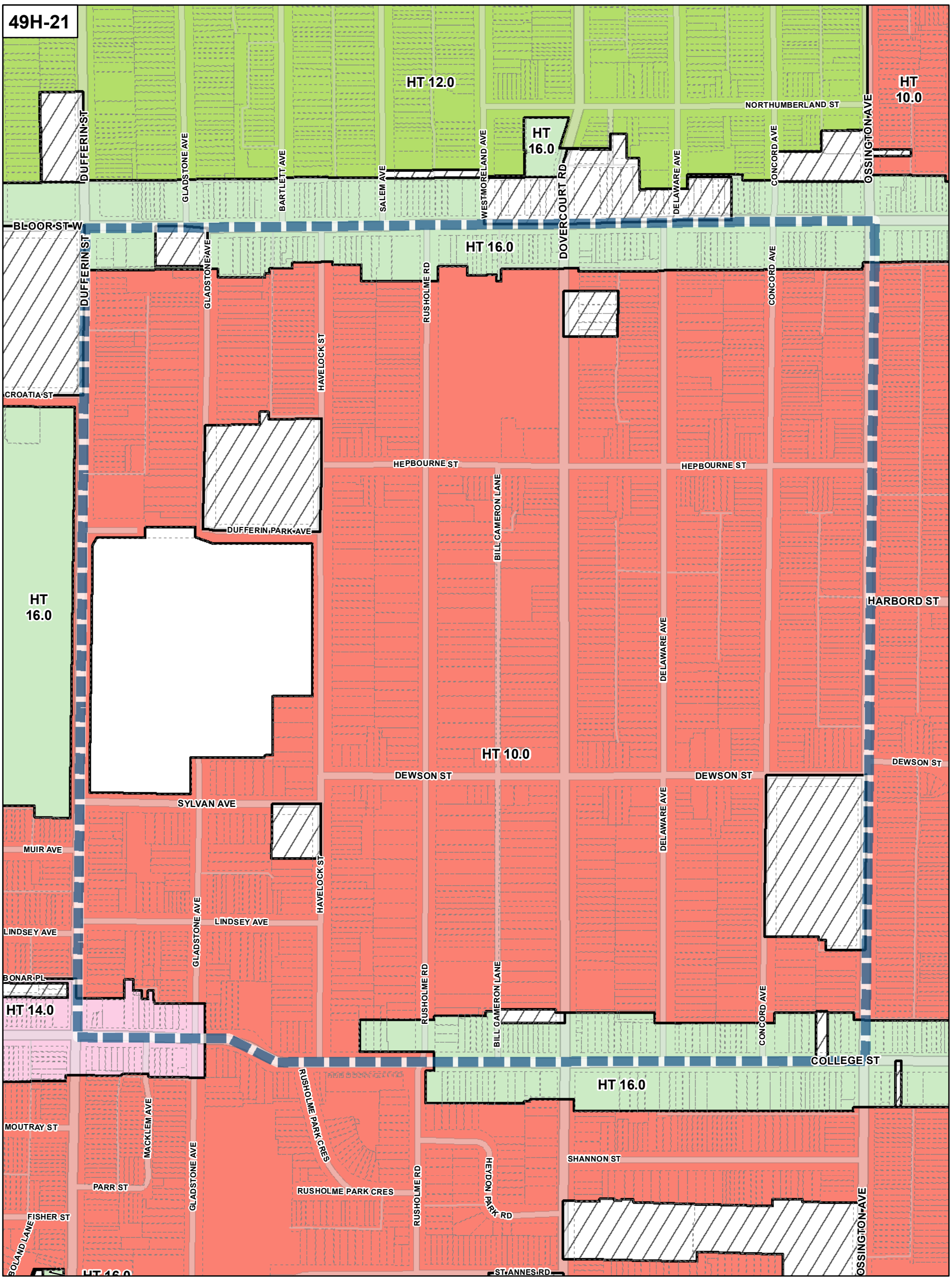

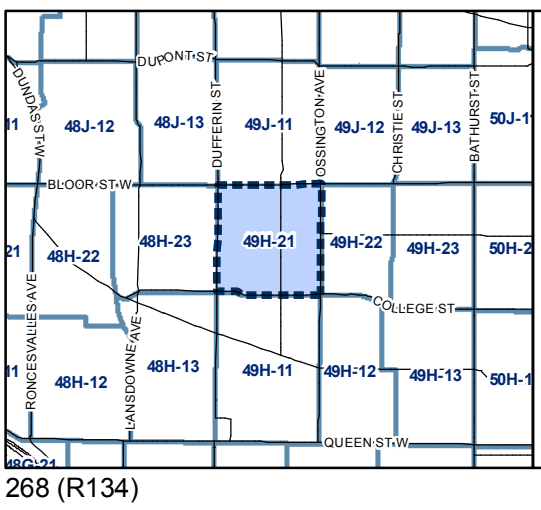

Height

8 m	10.5 m	15 m
9 m	11 m	16 m
9.5 m	12 m	18 m
10 m	14 m	Other

- Map Sheet Boundary
- Properties
- Not Part of This Bylaw
- Railway
- Hydro Line

0 20 40 80 120 160 Meters

1:4,000

N

TORONTO City Planning

Height Overlay Map

August 2010

Maps must be read together with Zoning Bylaw text

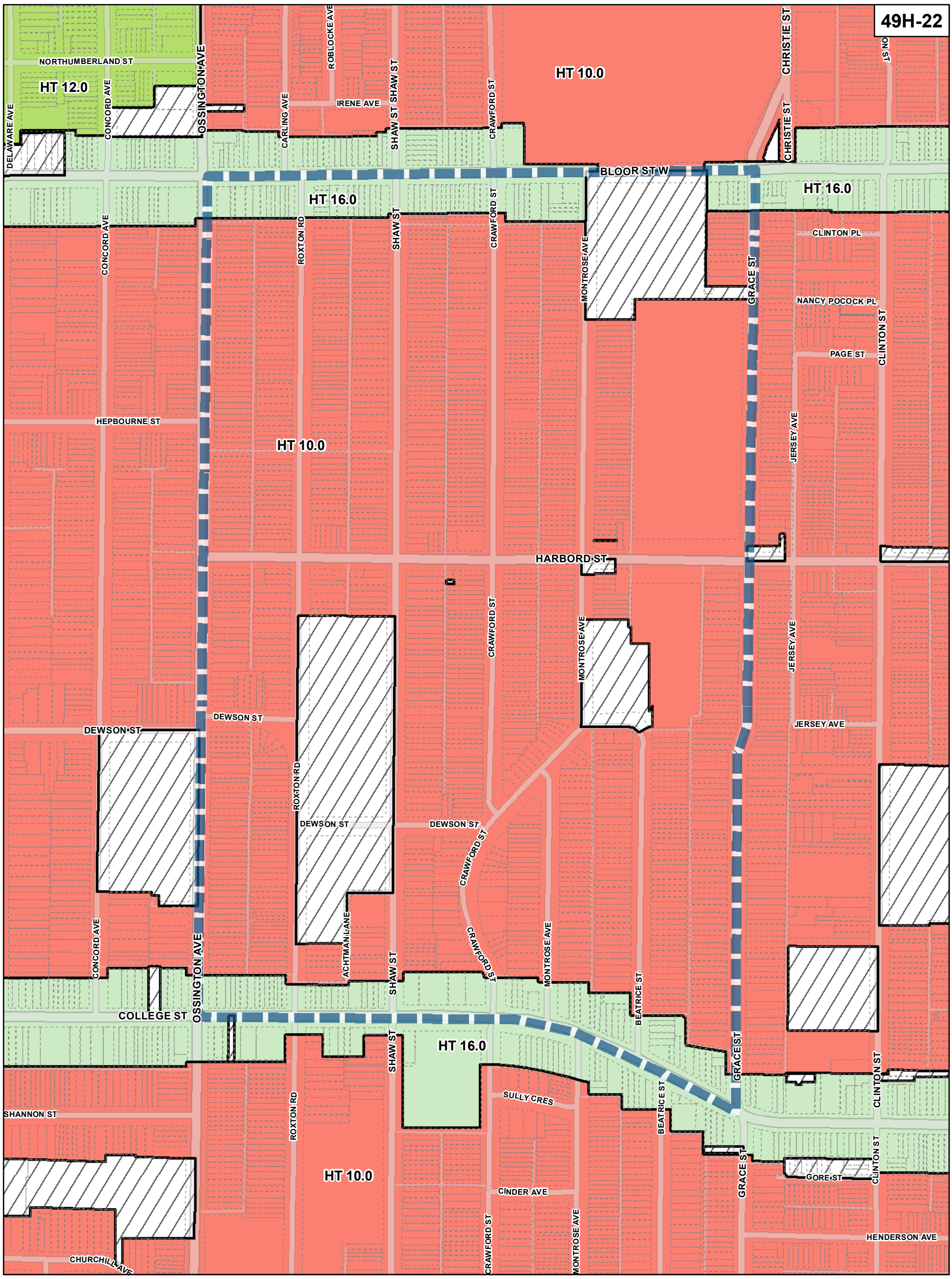

TORONTO City Planning

Height Overlay Map

August 2010

Maps must be read together with Zoning Bylaw text

Height

8 m	10.5 m	15 m
9 m	11 m	16 m
9.5 m	12 m	18 m
10 m	14 m	Other

Map Sheet Boundary
Properties
Not Part of This Bylaw
Railway
Hydro Line

0 20 40 80 120 160 Meters

1:4,000

N

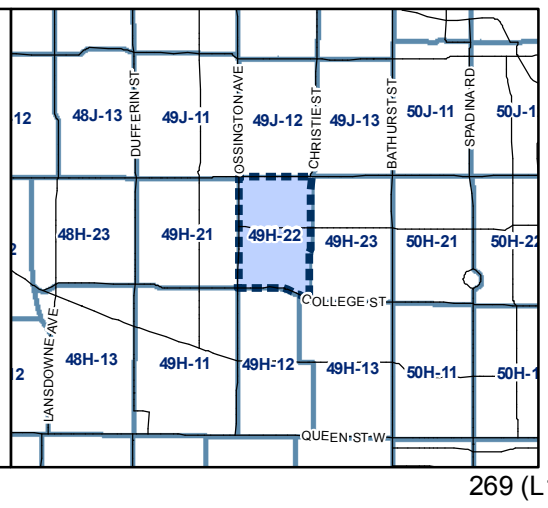

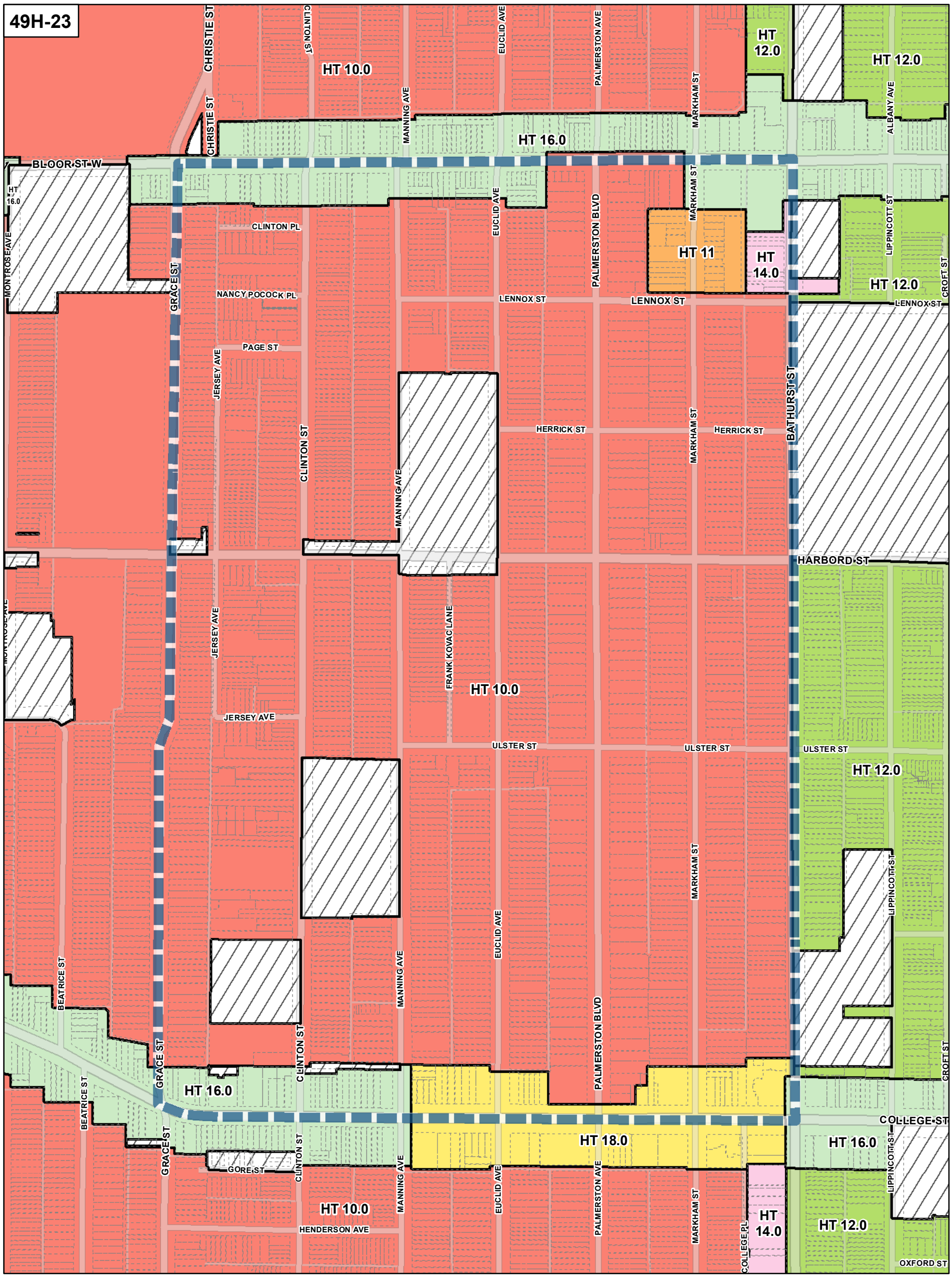

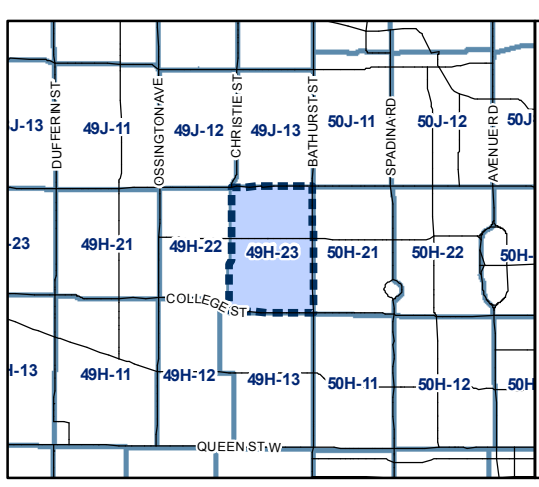

Height

- 8 m
- 9 m
- 9.5 m
- 10 m
- 10.5 m
- 11 m
- 12 m
- 14 m
- 15 m
- 16 m
- 18 m
- Other

- Map Sheet Boundary
- Properties
- Not Part of This Bylaw
- Railway
- Hydro Line

0 20 40 80 120 160 Meters

1:4,000

N

TORONTO City Planning

Height Overlay Map

August 2010

Maps must be read together with Zoning Bylaw text

TORONTO City Planning

Height Overlay Map

August 2010

Maps must be read together with Zoning Bylaw text

Height

8 m	10.5 m	15 m
9 m	11 m	16 m
9.5 m	12 m	18 m
10 m	14 m	Other

- Map Sheet Boundary
- Properties
- Not Part of This Bylaw
- Railway
- Hydro Line

0 20 40 80 120 160 Meters

1:4,000

N

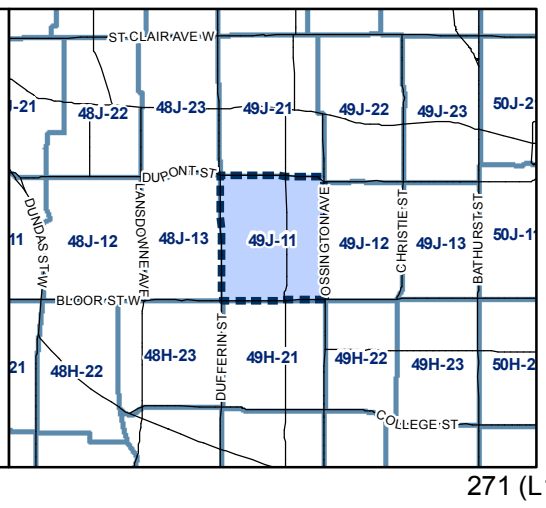

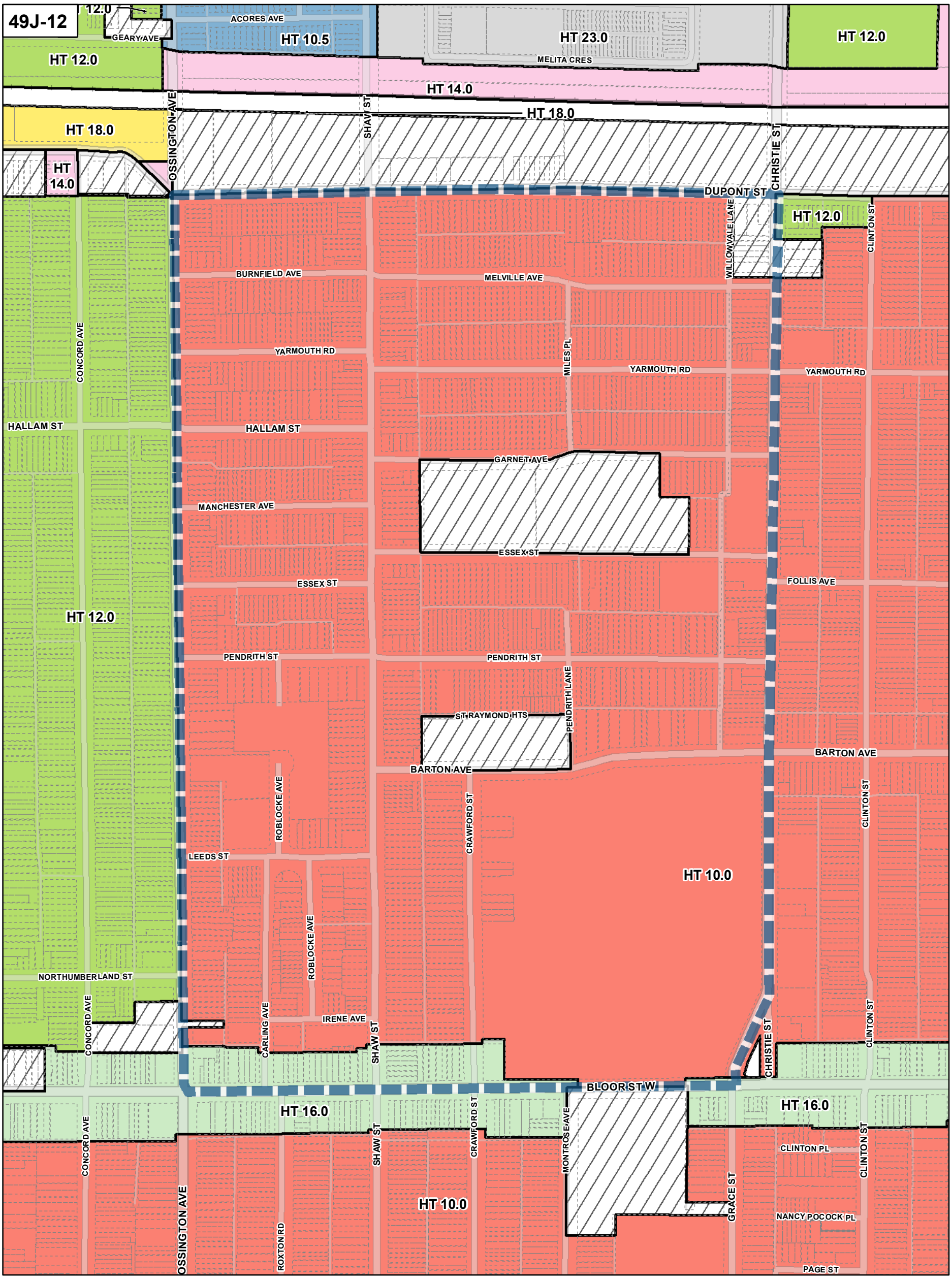

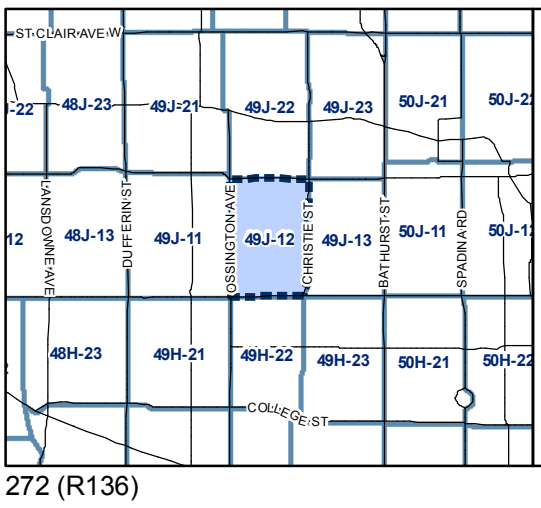

Height

8 m	10.5 m	15 m
9 m	11 m	16 m
9.5 m	12 m	18 m
10 m	14 m	Other

- Map Sheet Boundary
- Properties
- Not Part of This Bylaw
- Railway
- Hydro Line

0 20 40 80 120 160 Meters

1:4,000

N

TORONTO City Planning

Height Overlay Map

August 2010

Maps must be read together with Zoning Bylaw text

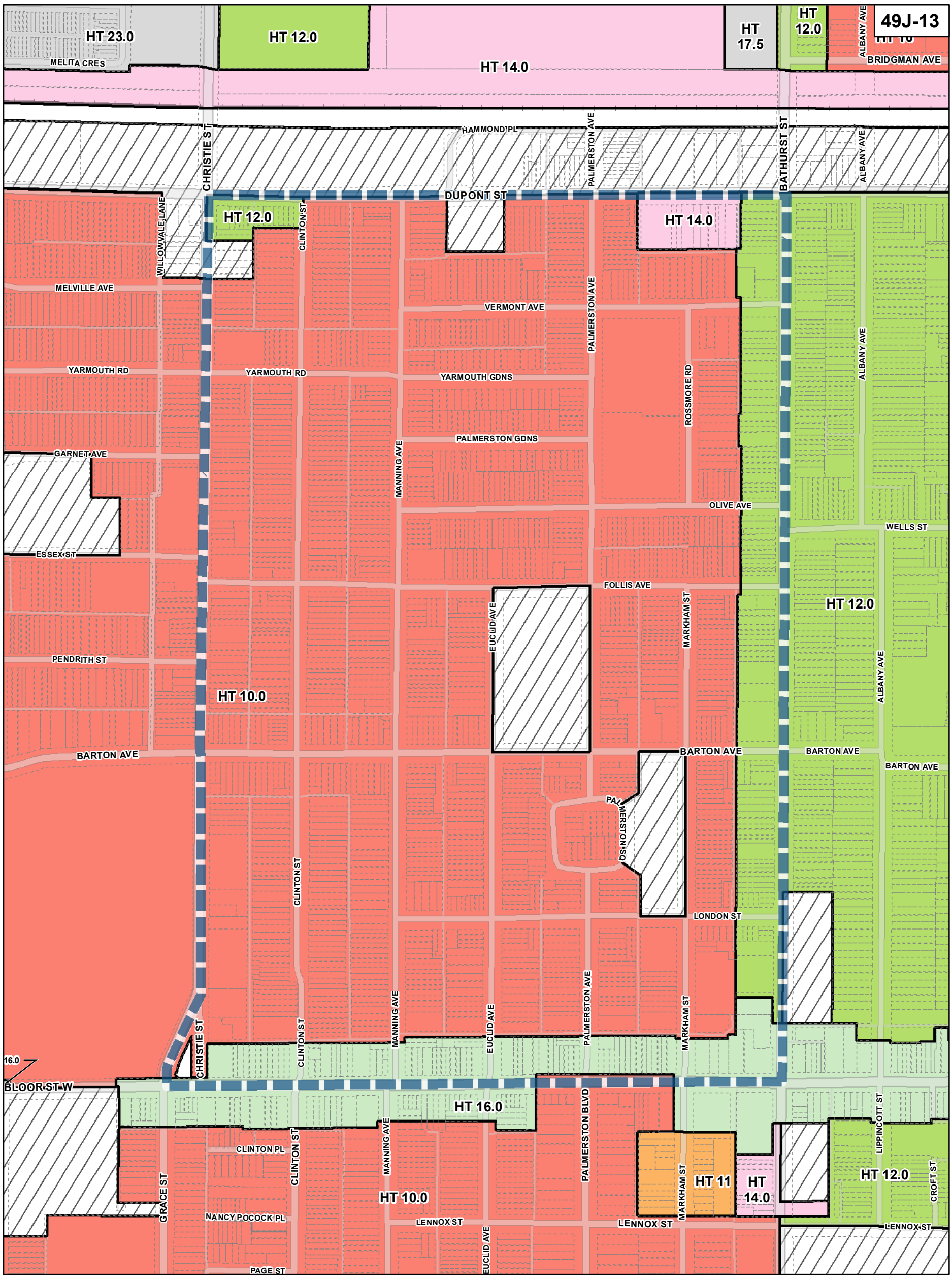

TORONTO City Planning

Height Overlay Map

August 2010

Maps must be read together with Zoning Bylaw text

Height

8 m	10.5 m	15 m
9 m	11 m	16 m
9.5 m	12 m	18 m
10 m	14 m	Other

Map Sheet Boundary
Properties
Not Part of This Bylaw
Railway
Hydro Line

0 20 40 80 120 160 Meters

1:4,000

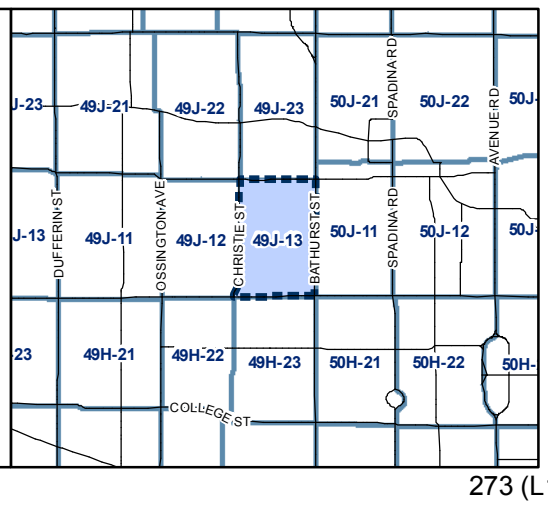

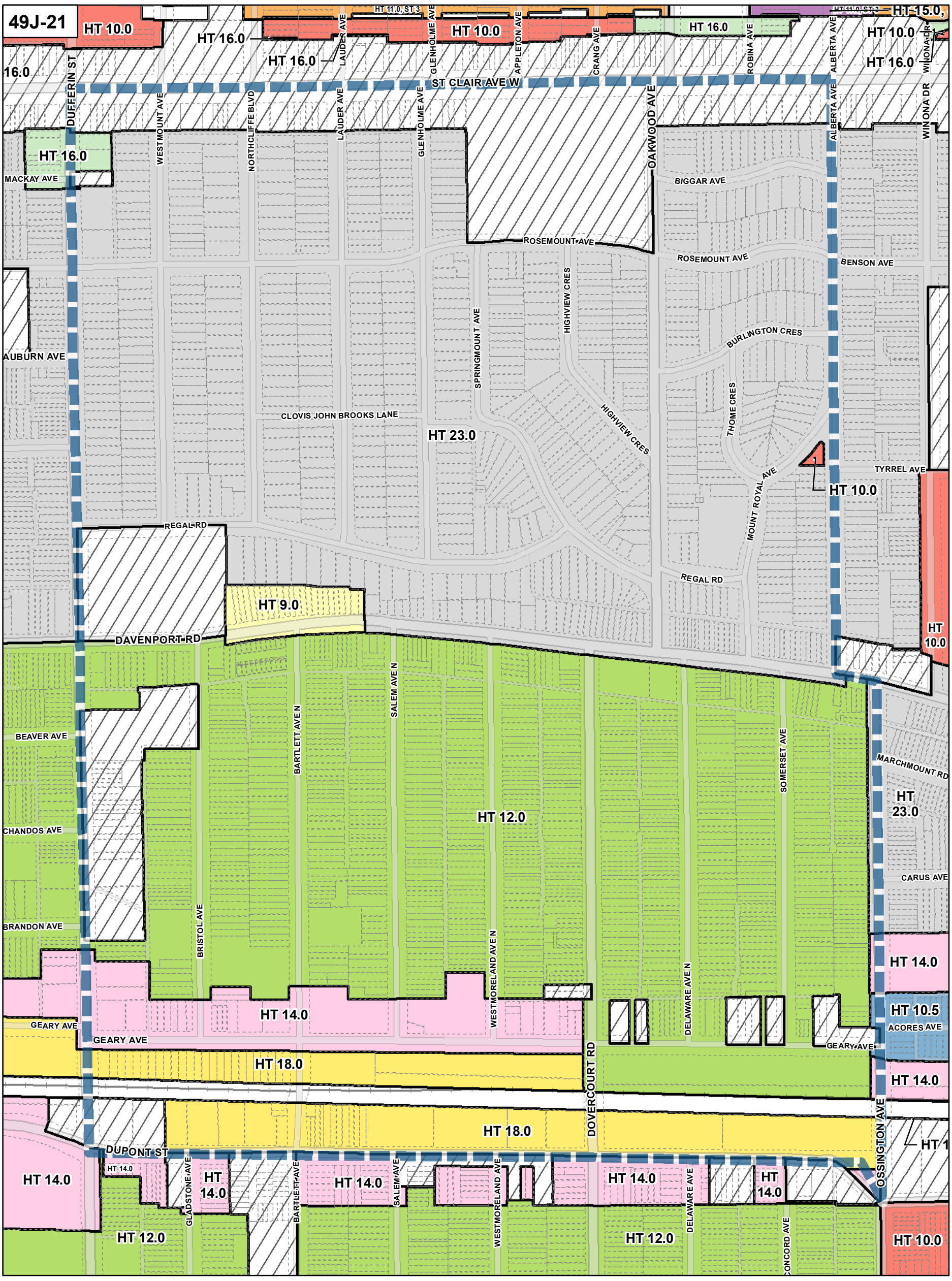

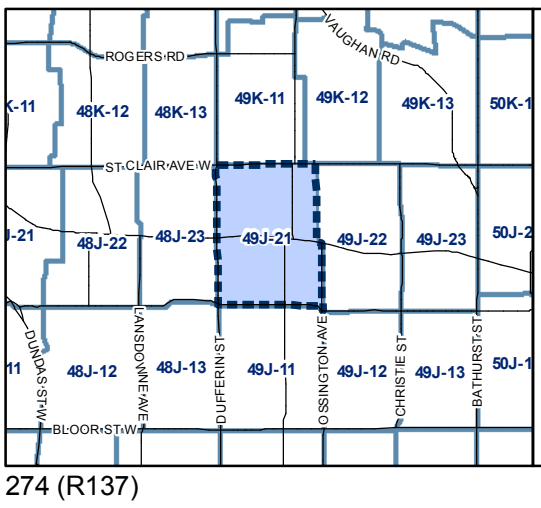

Height

8 m	10.5 m	15 m
9 m	11 m	16 m
9.5 m	12 m	18 m
10 m	14 m	Other

- Map Sheet Boundary
- Properties
- Not Part of This Bylaw
- Railway
- Hydro Line

0 20 40 80 120 160 Meters

1:4,000

N

TORONTO City Planning

Height Overlay Map

August 2010

Maps must be read together with Zoning Bylaw text

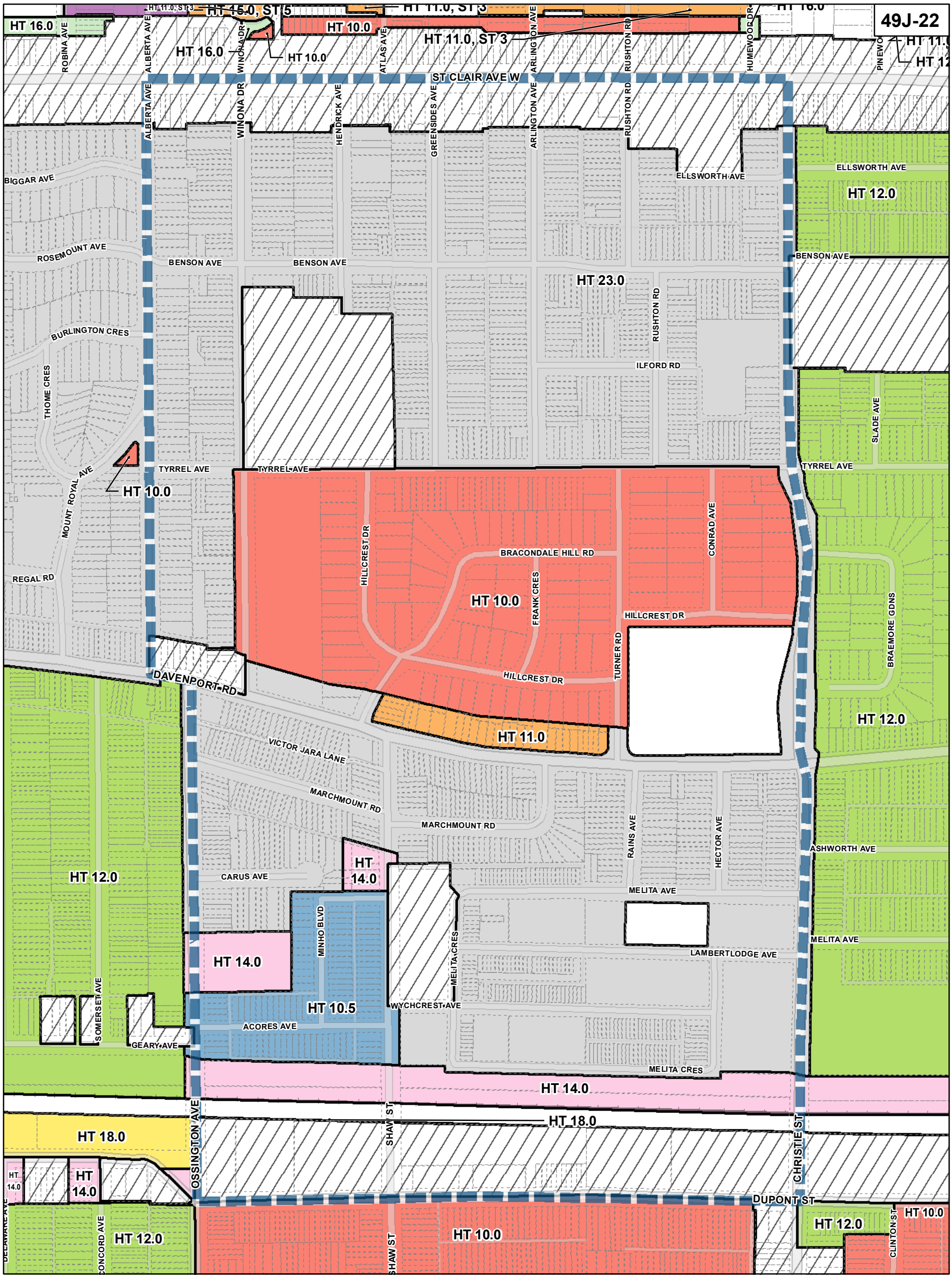

TORONTO City Planning

Height Overlay Map

August 2010

Maps must be read together with Zoning Bylaw text

Height

8 m	10.5 m	15 m
9 m	11 m	16 m
9.5 m	12 m	18 m
10 m	14 m	Other

Map Sheet Boundary
Properties
Not Part of This Bylaw
Railway
Hydro Line

0 20 40 80 120 160 Meters

1:4,000

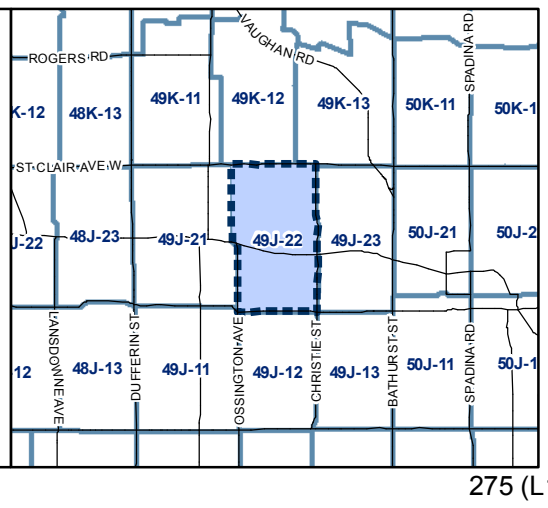

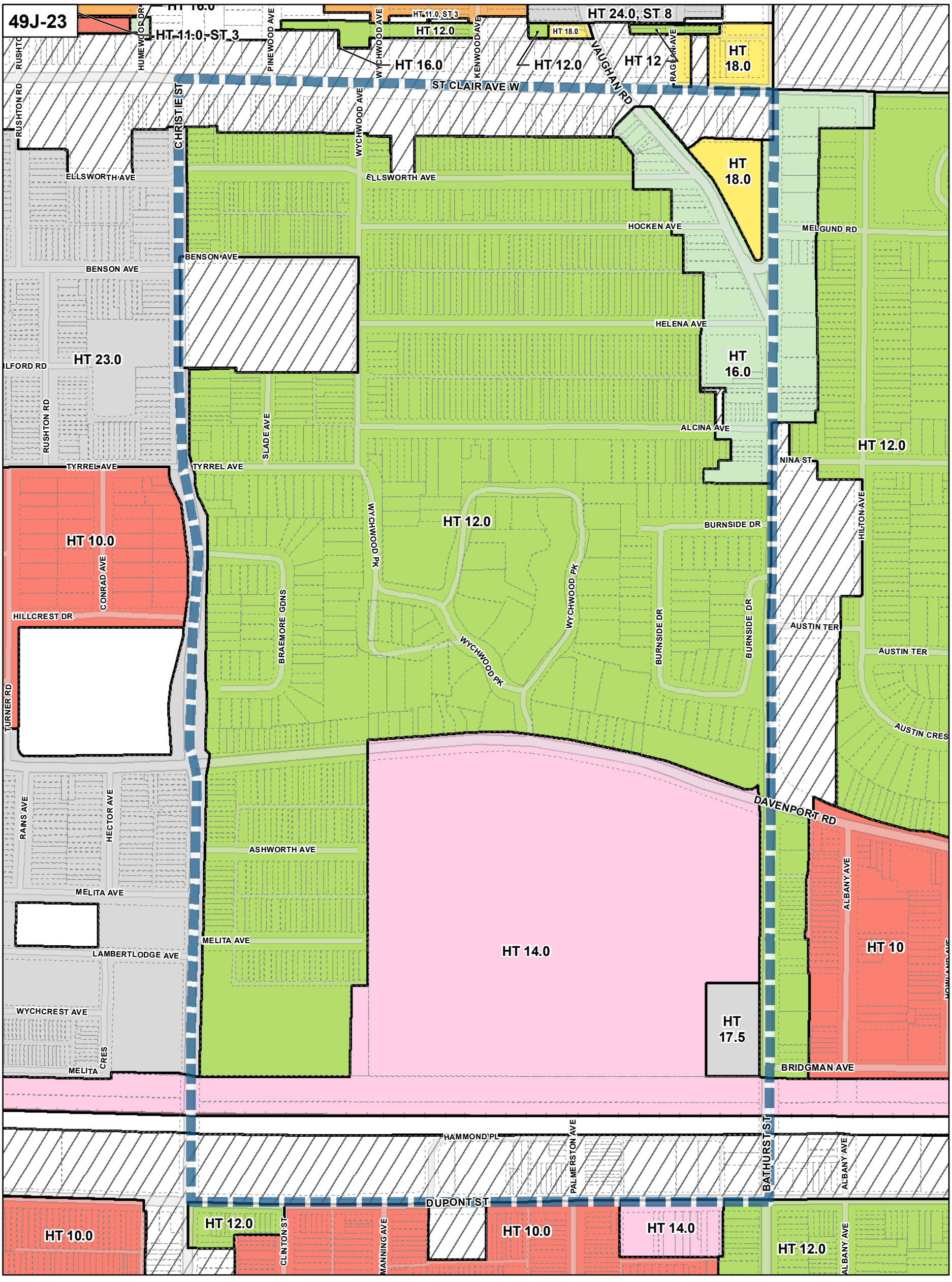

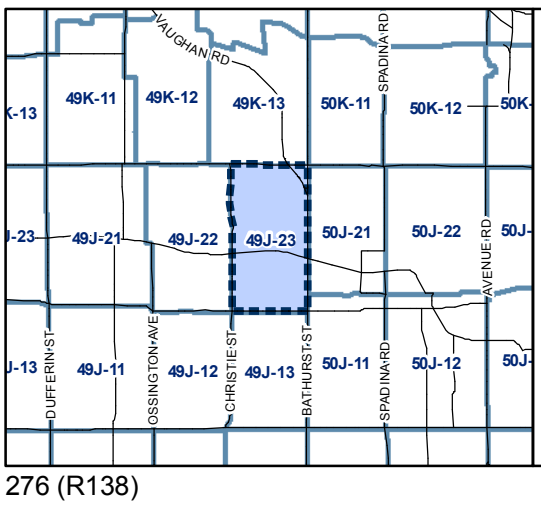

Height

- 8 m
- 9 m
- 9.5 m
- 10 m
- 10.5 m
- 11 m
- 12 m
- 14 m
- 15 m
- 16 m
- 18 m
- Other
- Map Sheet Boundary
- Properties
- Not Part of This Bylaw
- Railway
- Hydro Line

0 20 40 80 120 160 Meters

1:4,000

N

TORONTO City Planning

Height Overlay Map

August 2010

Maps must be read together with Zoning Bylaw text

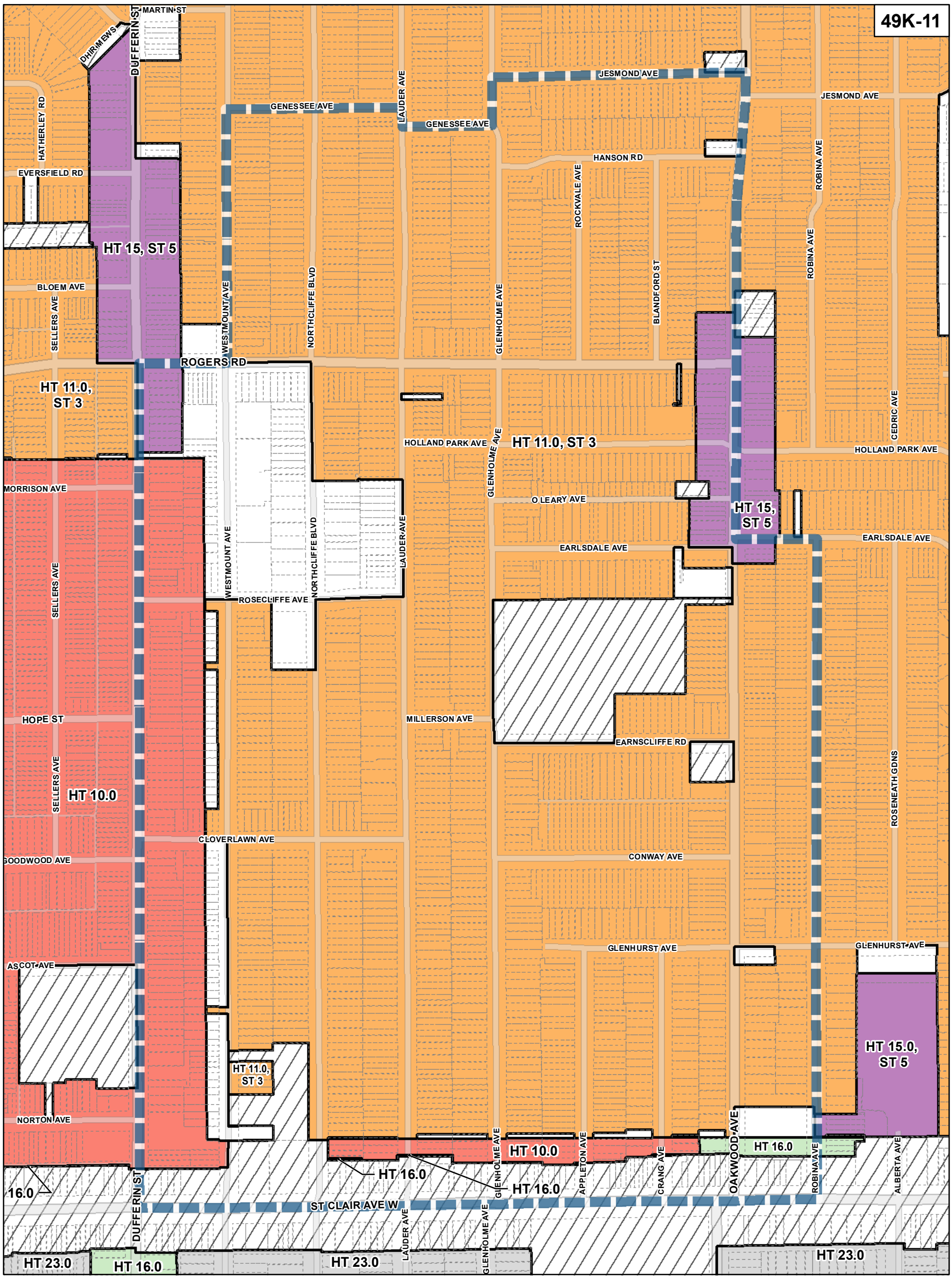

TORONTO City Planning

Height Overlay Map

August 2010

Maps must be read together with Zoning Bylaw text

Height

8 m	10.5 m	15 m
9 m	11 m	16 m
9.5 m	12 m	18 m
10 m	14 m	Other

Map Sheet Boundary
Properties
Not Part of This Bylaw
Railway
Hydro Line

0 20 40 80 120 160 Meters

1:4,000

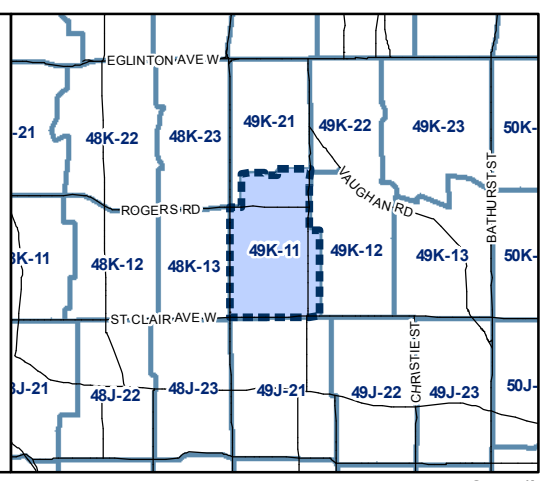

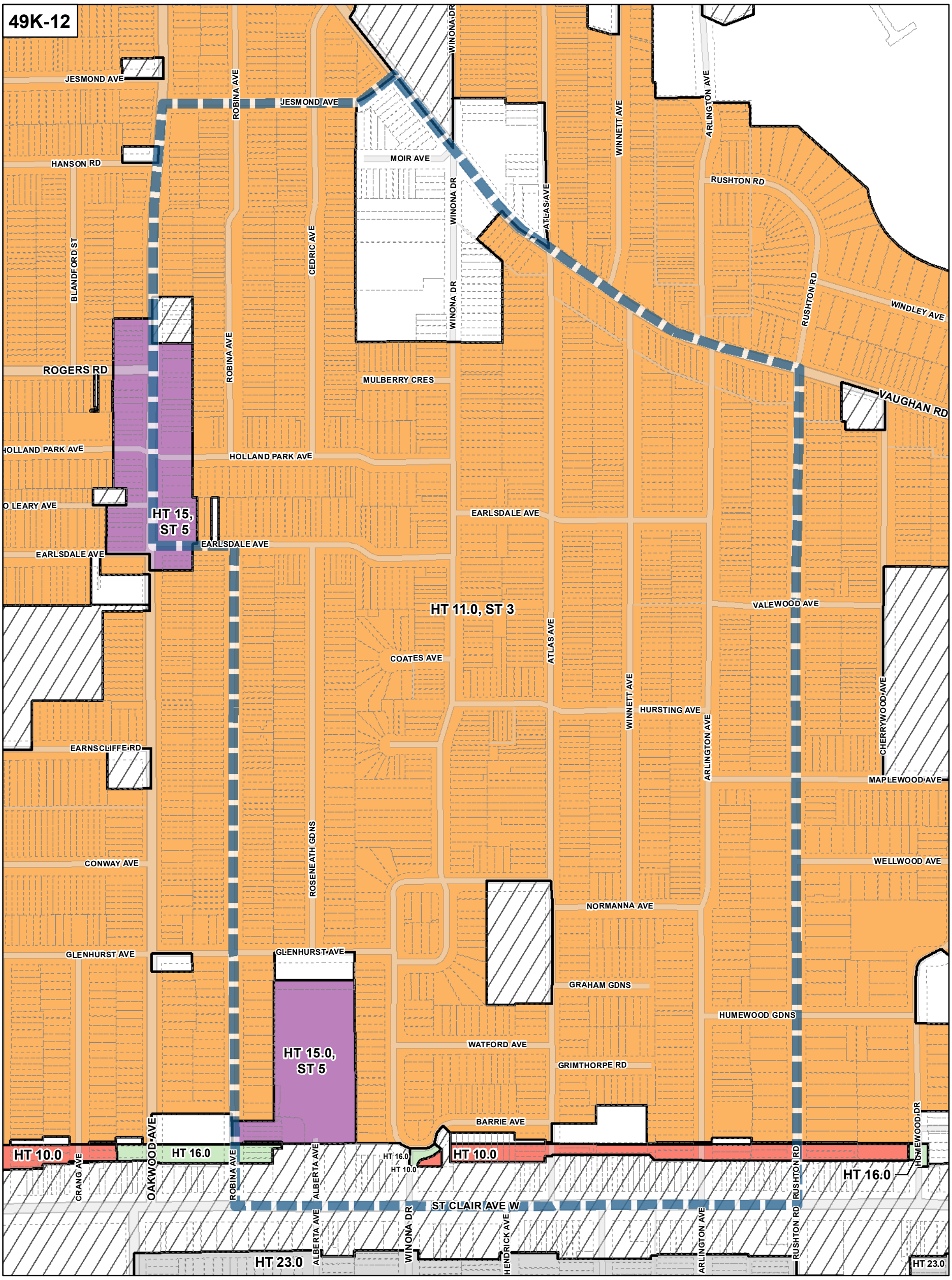

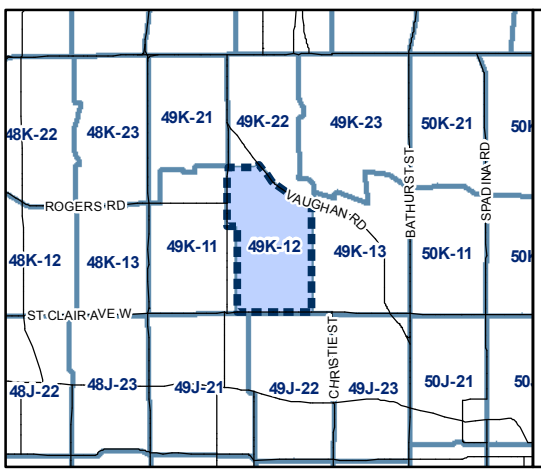

Height

8 m	10.5 m	15 m
9 m	11 m	16 m
9.5 m	12 m	18 m
10 m	14 m	Other

- Map Sheet Boundary
- Properties
- Not Part of This Bylaw
- Railway
- Hydro Line

0 20 40 80 120 160 Meters

1:4,000

N

TORONTO City Planning

Height Overlay Map

August 2010

Maps must be read together with Zoning Bylaw text

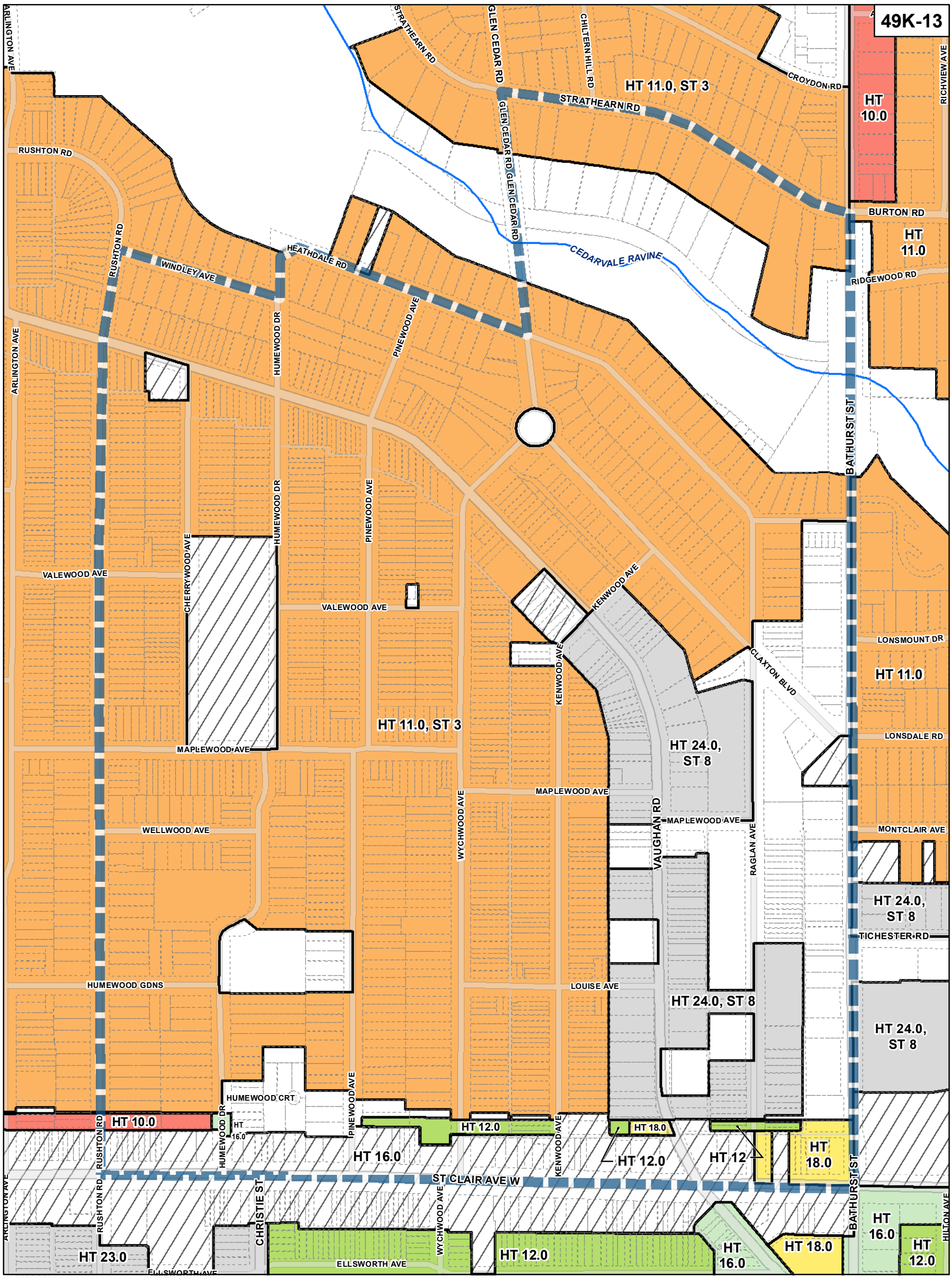

TORONTO City Planning

Height Overlay Map

August 2010

Maps must be read together with Zoning Bylaw text

Height

8 m	10.5 m	15 m
9 m	11 m	16 m
9.5 m	12 m	18 m
10 m	14 m	Other

Map Sheet Boundary
Properties
Not Part of This Bylaw
Railway
Hydro Line

0 20 40 80 120 160 Meters

1:4,000

N

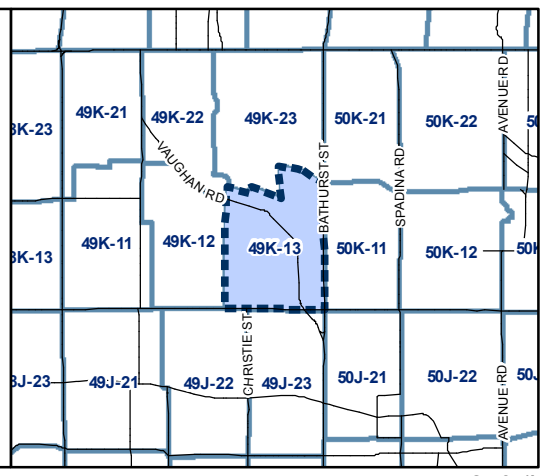

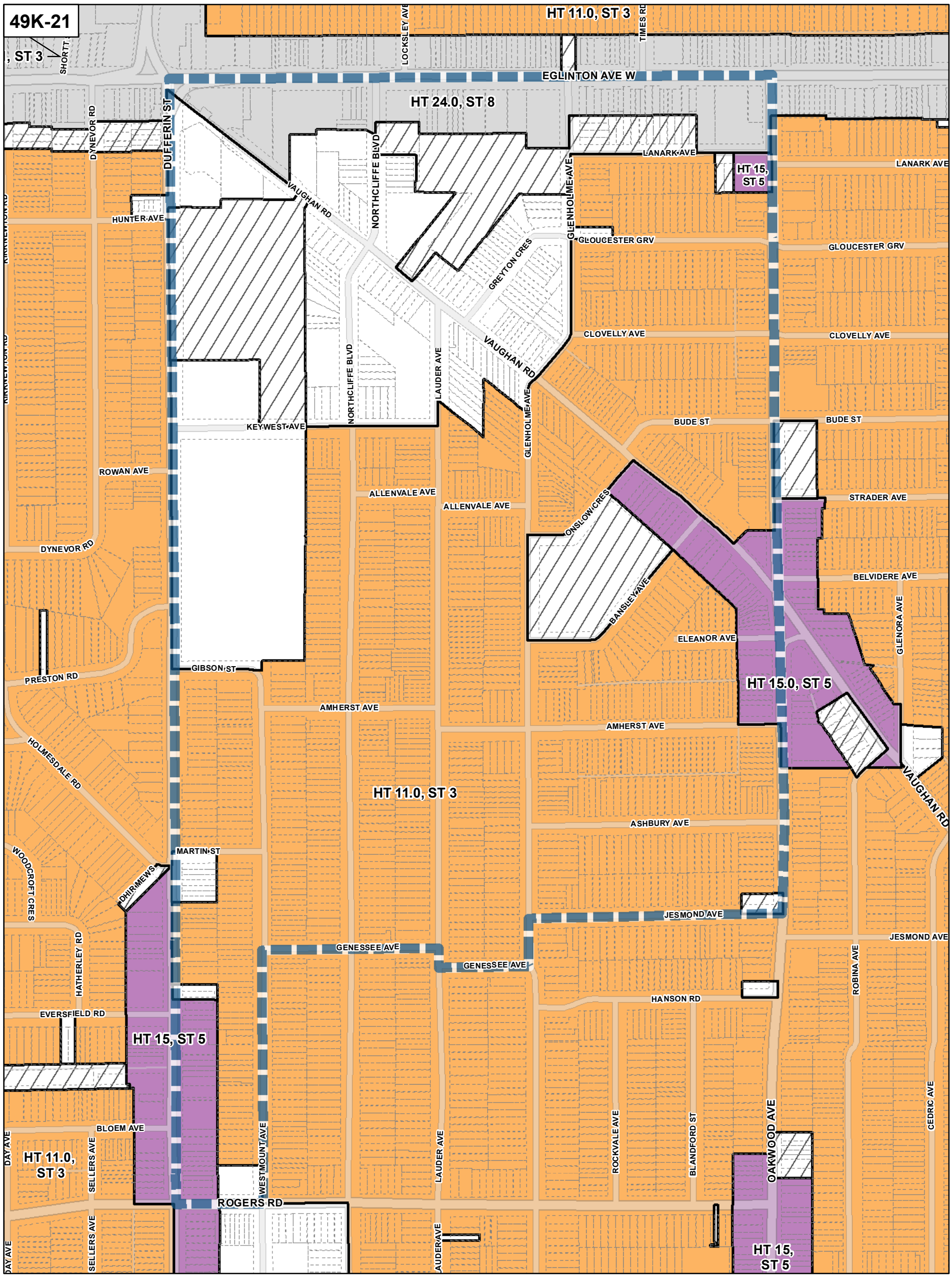

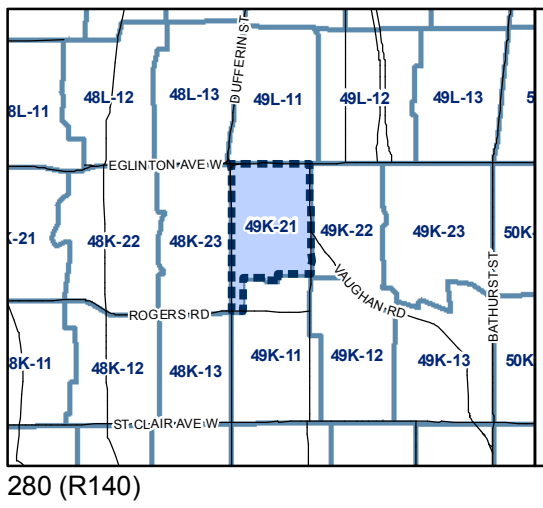

Height

8 m	10.5 m	15 m
9 m	11 m	16 m
9.5 m	12 m	18 m
10 m	14 m	Other

- Map Sheet Boundary
- Properties
- Not Part of This Bylaw
- Railway
- Hydro Line

0 20 40 80 120 160 Meters

1:4,000

N

TORONTO City Planning

Height Overlay Map

August 2010

Maps must be read together with Zoning Bylaw text

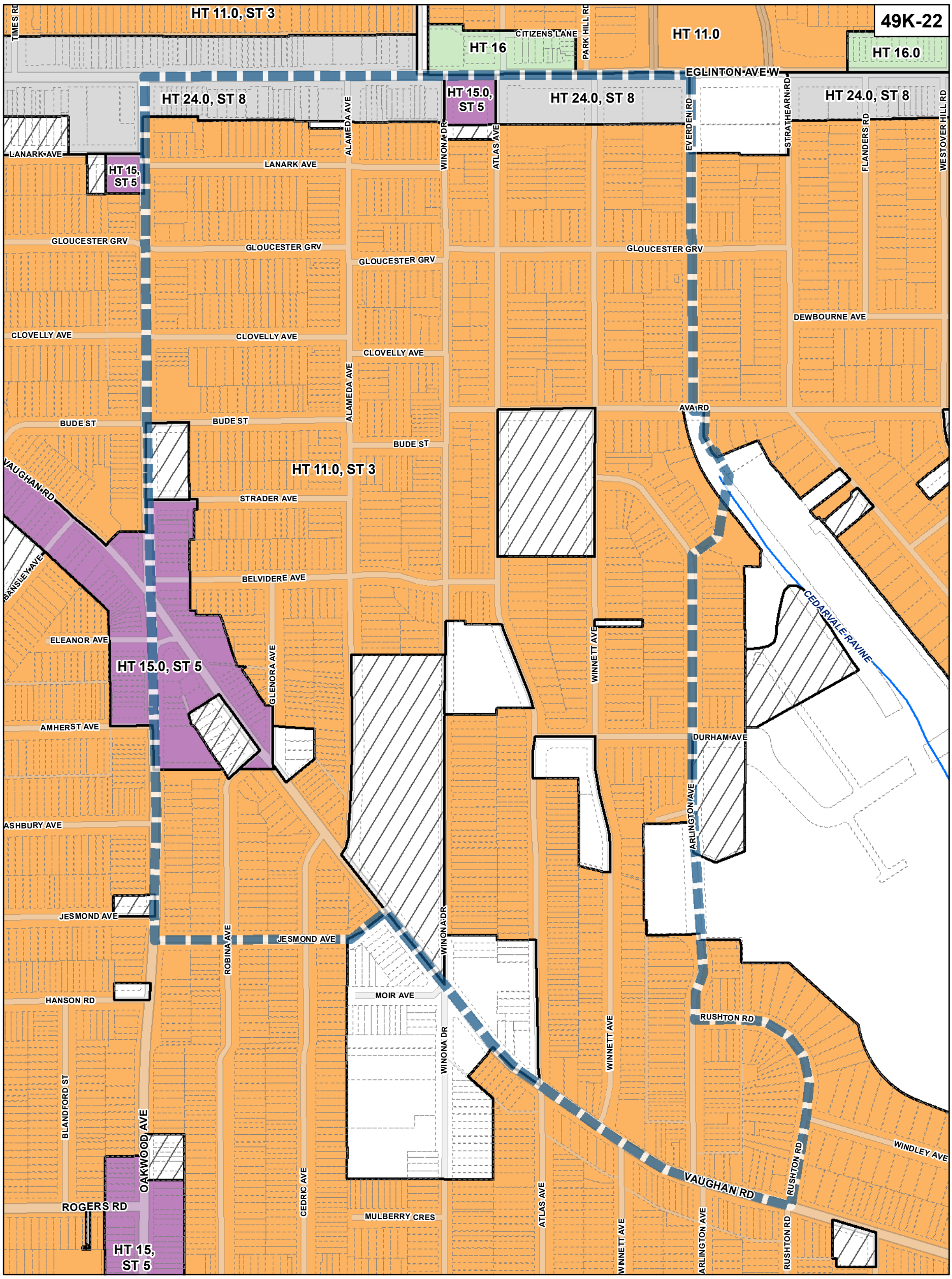

TORONTO City Planning

Height Overlay Map

August 2010

Maps must be read together with Zoning Bylaw text

Height

8 m	10.5 m	15 m
9 m	11 m	16 m
9.5 m	12 m	18 m
10 m	14 m	Other

Map Sheet Boundary
Properties
Not Part of This Bylaw
Railway
Hydro Line

0 20 40 80 120 160 Meters

1:4,000

N

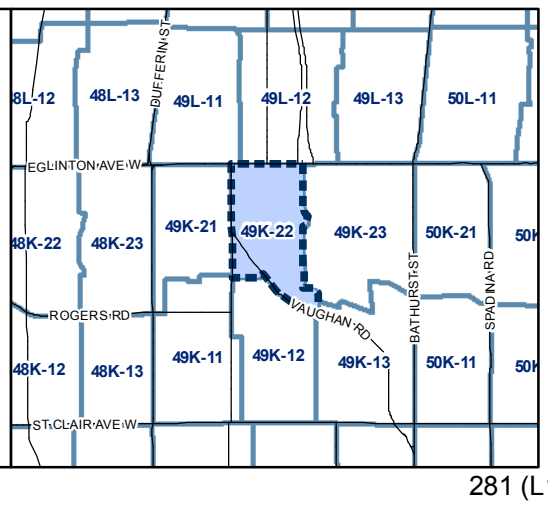

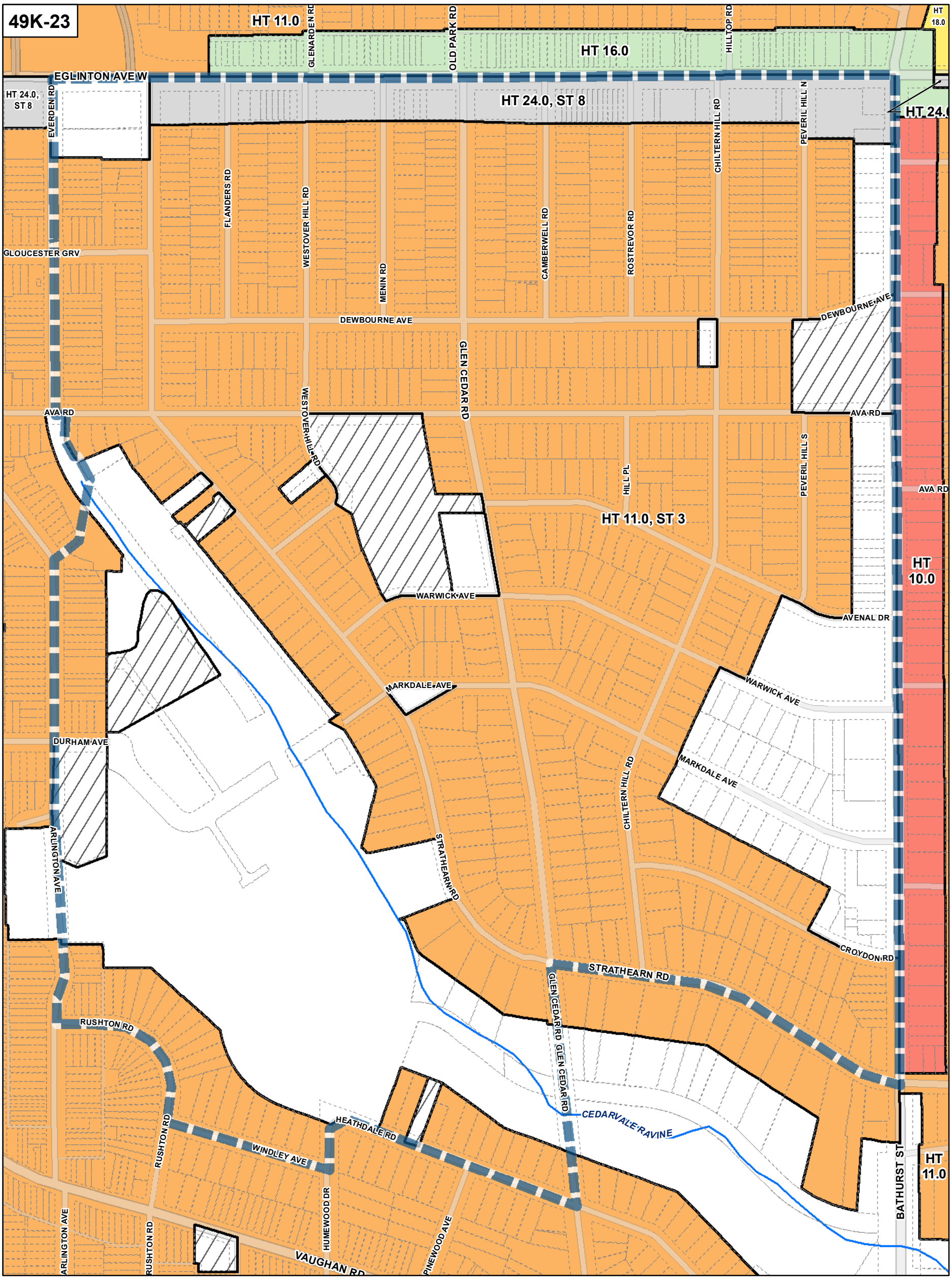

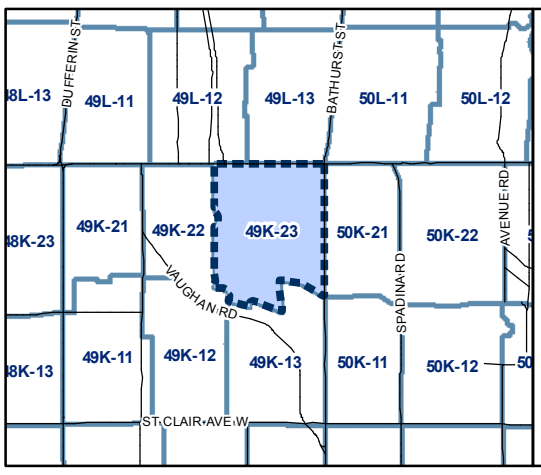

Height

8 m	10.5 m	15 m
9 m	11 m	16 m
9.5 m	12 m	18 m
10 m	14 m	Other

- Map Sheet Boundary
- Properties
- Not Part of This Bylaw
- Railway
- Hydro Line

0 20 40 80 120 160 Meters

1:4,000

N

TORONTO City Planning

Height Overlay Map

August 2010

Maps must be read together with Zoning Bylaw text

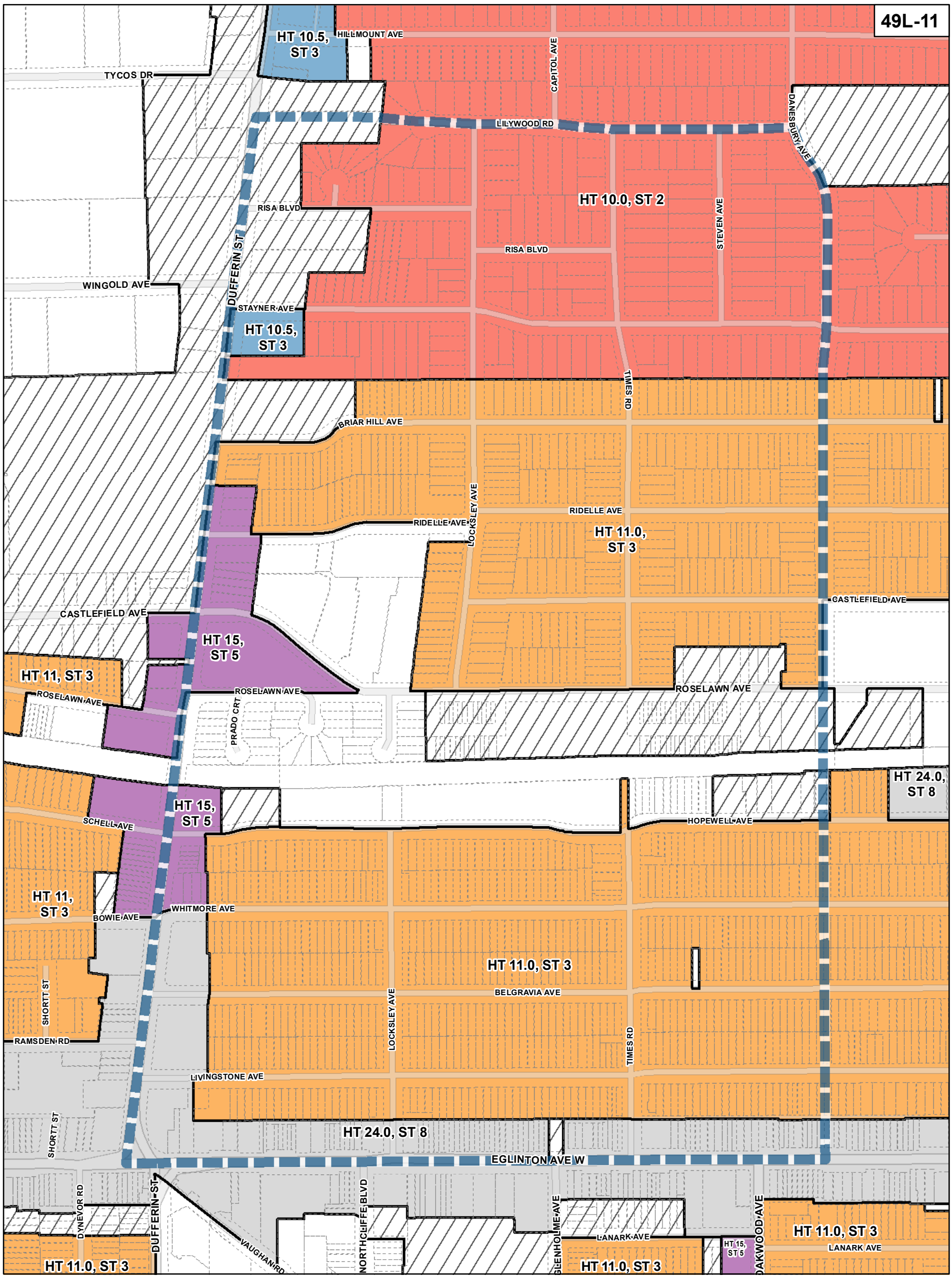

TORONTO City Planning

Height Overlay Map

August 2010

Maps must be read together with Zoning Bylaw text

Height

8 m	10.5 m	15 m
9 m	11 m	16 m
9.5 m	12 m	18 m
10 m	14 m	Other

Map Sheet Boundary
Properties
Not Part of This Bylaw
Railway
Hydro Line

0 20 40 80 120 160 Meters

1:4,000

N

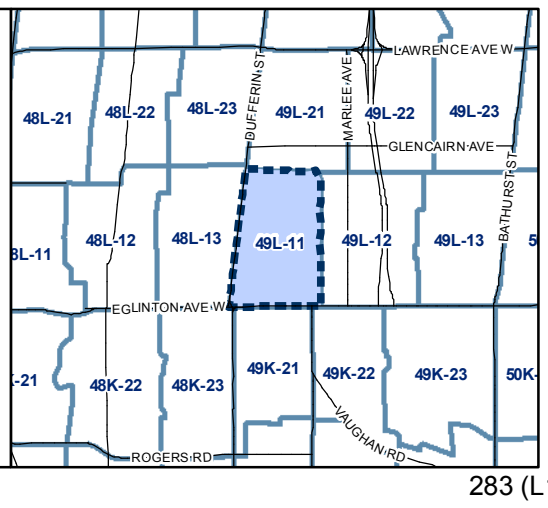

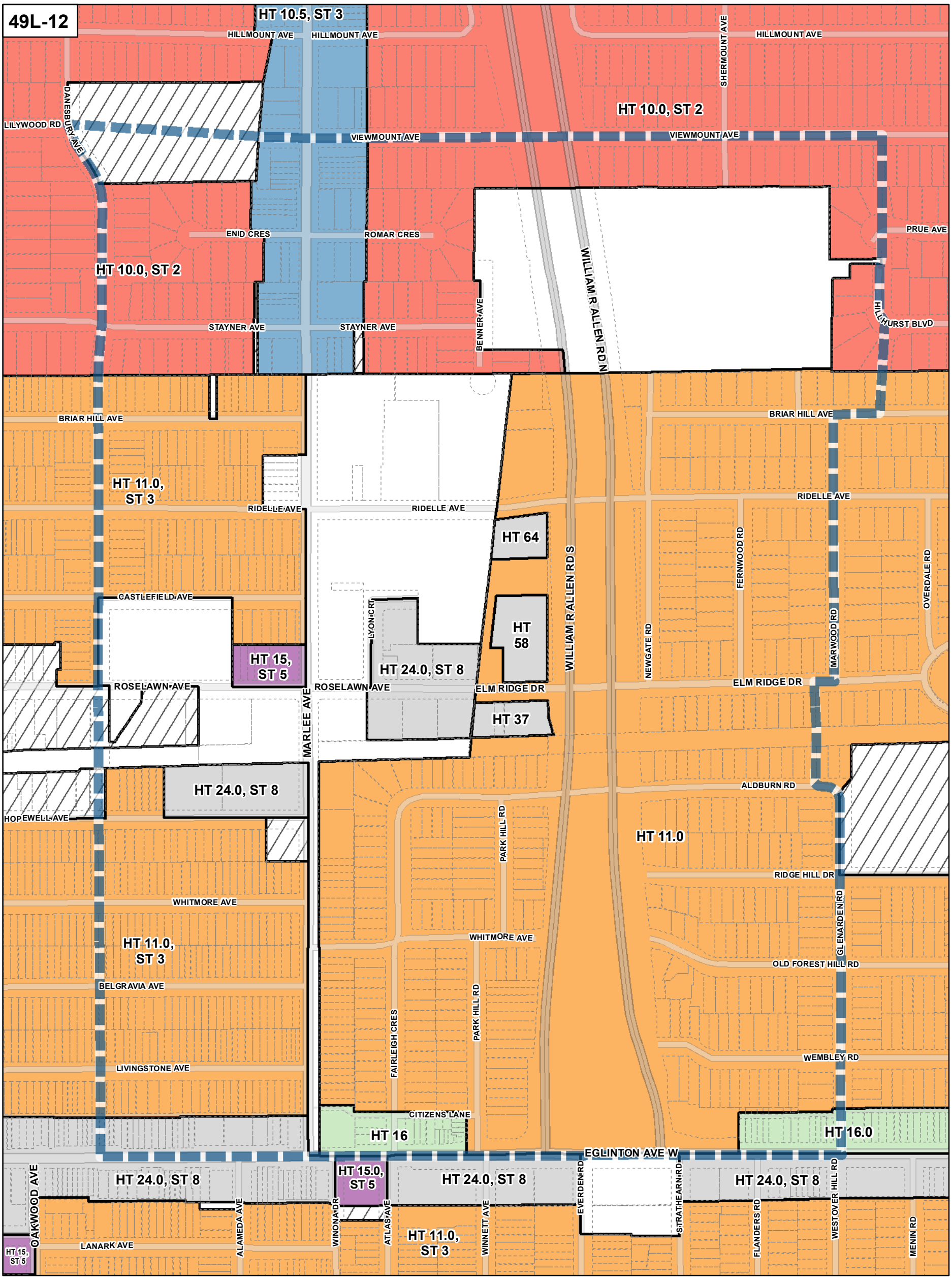

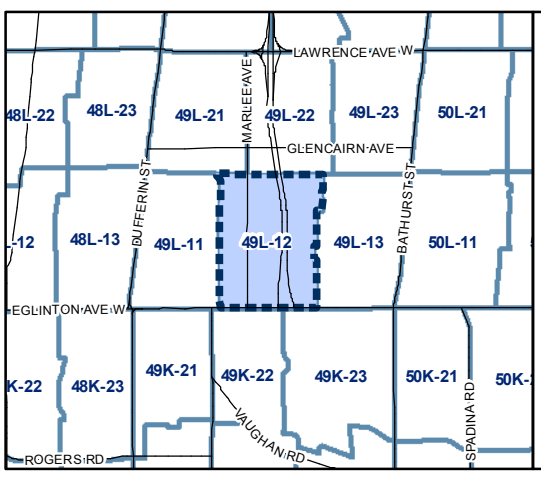

Height

8 m	10.5 m	15 m
9 m	11 m	16 m
9.5 m	12 m	18 m
10 m	14 m	Other

- Map Sheet Boundary
- Properties
- Not Part of This Bylaw
- Railway
- Hydro Line

0 20 40 80 120 160 Meters

1:4,000

N

TORONTO City Planning

Height Overlay Map

August 2010

Maps must be read together with Zoning Bylaw text

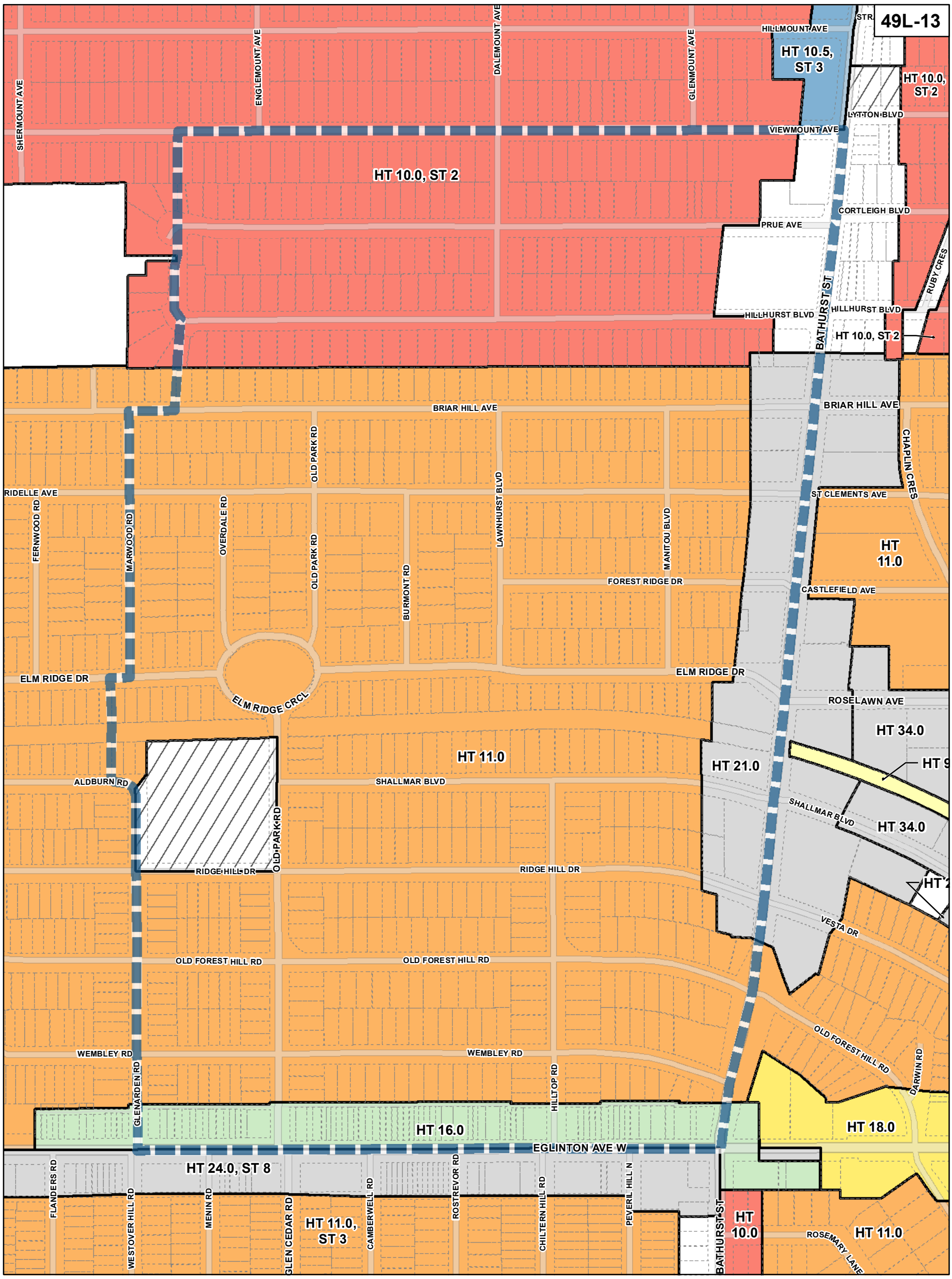

TORONTO City Planning

Height Overlay Map

August 2010

Maps must be read together with Zoning Bylaw text

Height

8 m	10.5 m	15 m
9 m	11 m	16 m
9.5 m	12 m	18 m
10 m	14 m	Other

Map Sheet Boundary
Properties
Not Part of This Bylaw
Railway
Hydro Line

0 20 40 80 120 160 Meters

1:4,000

N

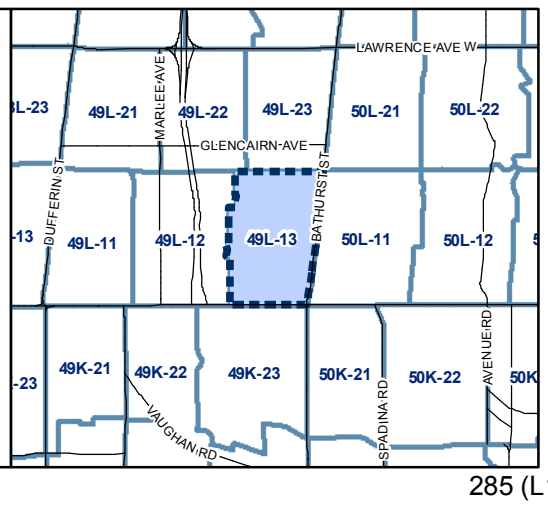

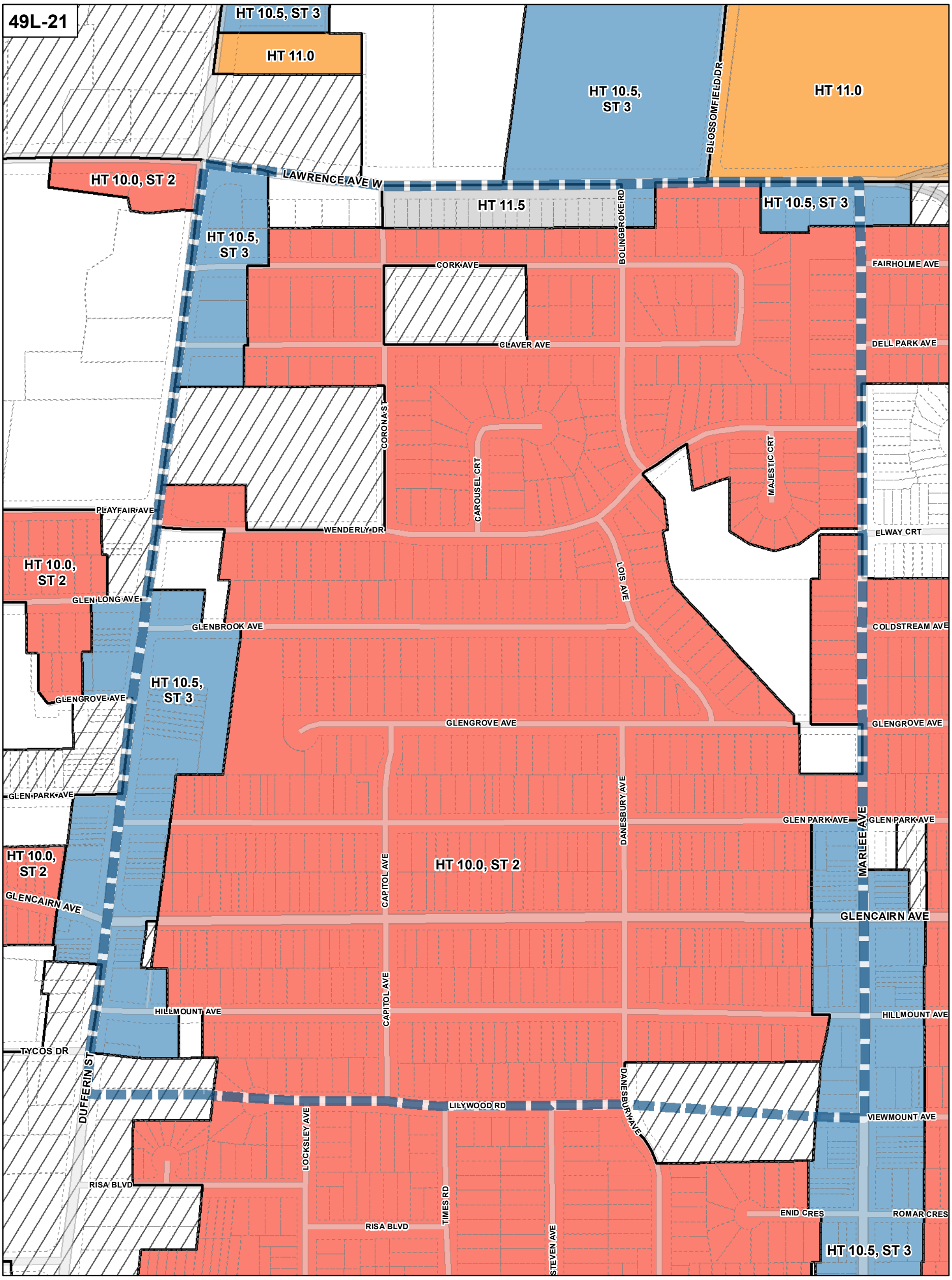

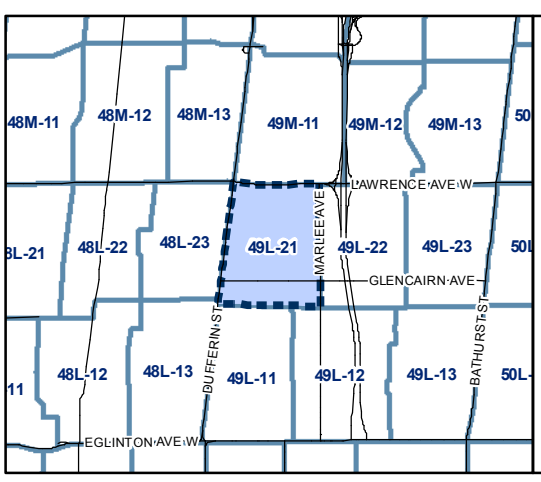

Height

8 m	10.5 m	15 m
9 m	11 m	16 m
9.5 m	12 m	18 m
10 m	14 m	Other

- Map Sheet Boundary
- Properties
- Not Part of This Bylaw
- Railway
- Hydro Line

0 20 40 80 120 160 Meters

1:4,000

N

TORONTO City Planning

Height Overlay Map

August 2010

Maps must be read together with Zoning Bylaw text

286 (R143)

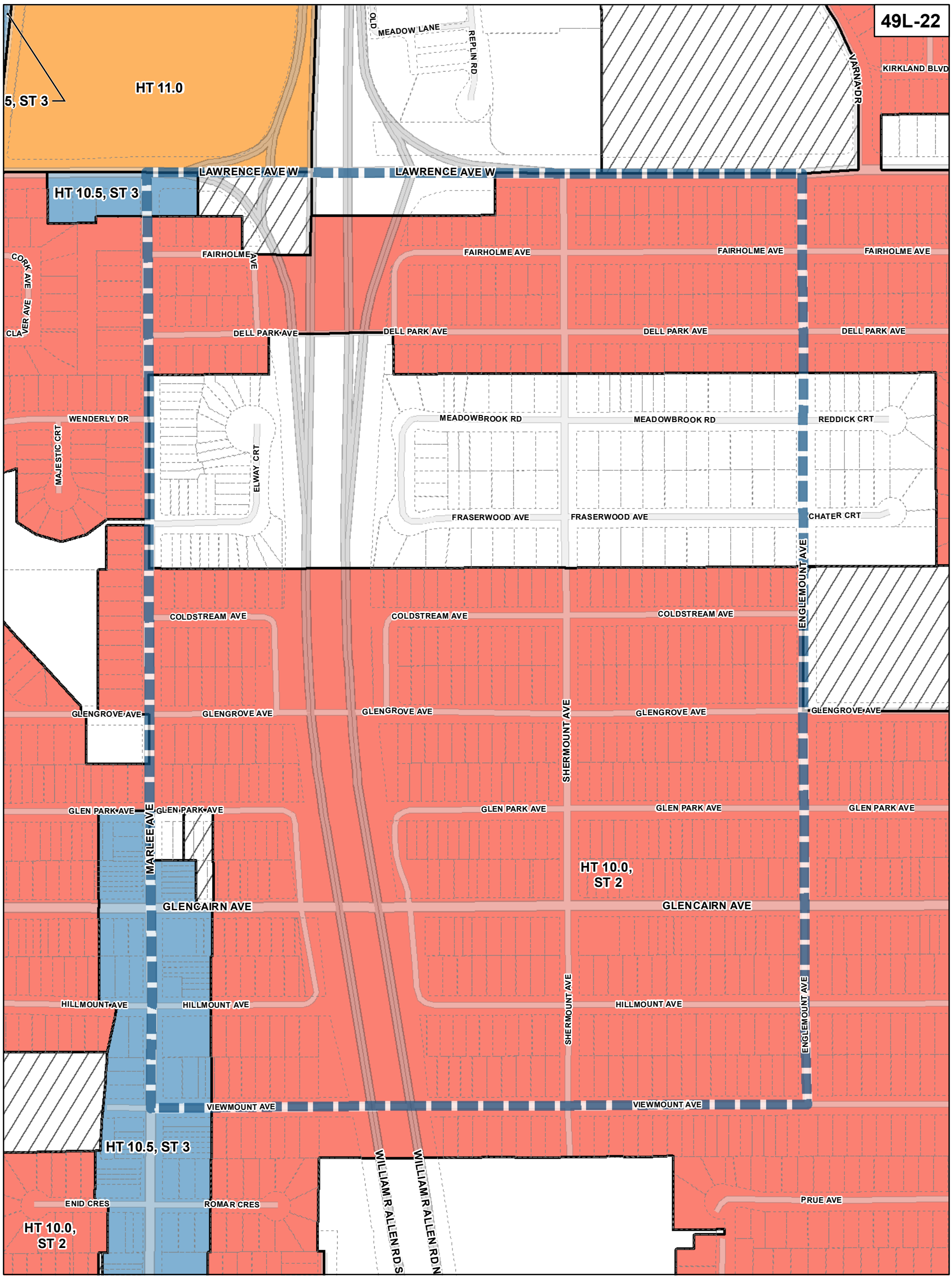

TORONTO City Planning

Height Overlay Map

August 2010

Maps must be read together with Zoning Bylaw text

Height

8 m	10.5 m	15 m
9 m	11 m	16 m
9.5 m	12 m	18 m
10 m	14 m	Other

Map Sheet Boundary
Properties
Not Part of This Bylaw
Railway
Hydro Line

0 20 40 80 120 160 Meters

1:4,000

N

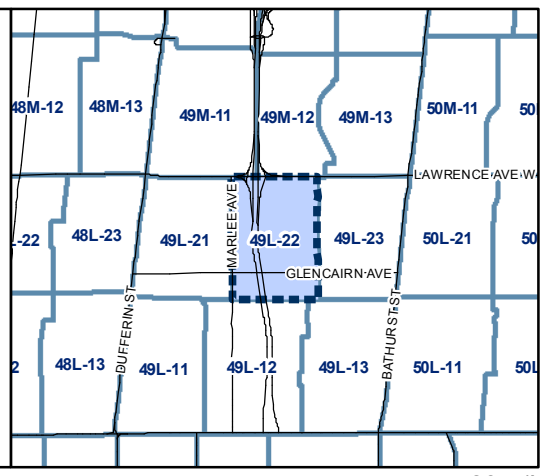

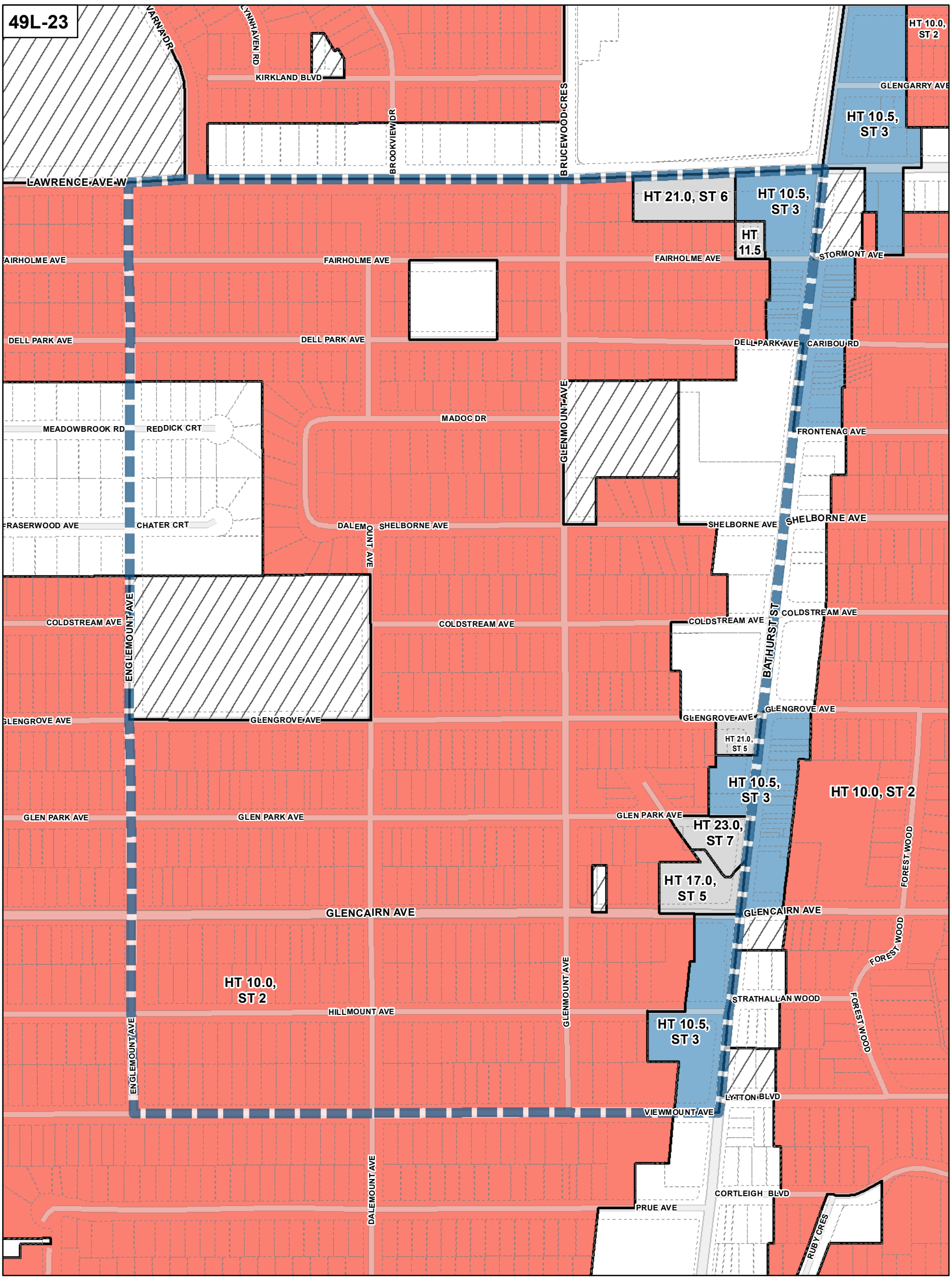

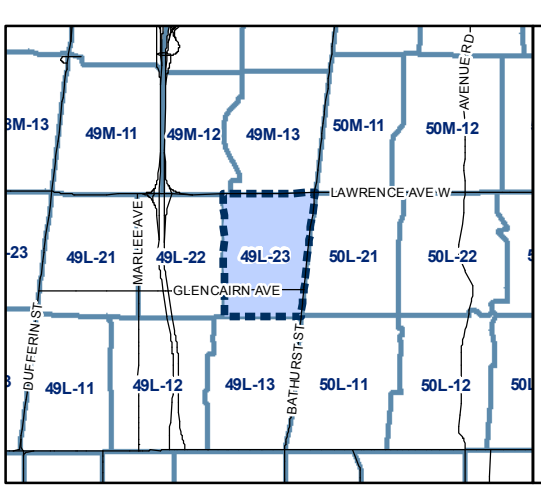

Height

8 m	10.5 m	15 m
9 m	11 m	16 m
9.5 m	12 m	18 m
10 m	14 m	Other

Map Sheet Boundary
Properties
Not Part of This Bylaw
Railway
Hydro Line

0 20 40 80 120 160 Meters

1:4,000

N

TORONTO City Planning

Height Overlay Map

August 2010

Maps must be read together with Zoning Bylaw text