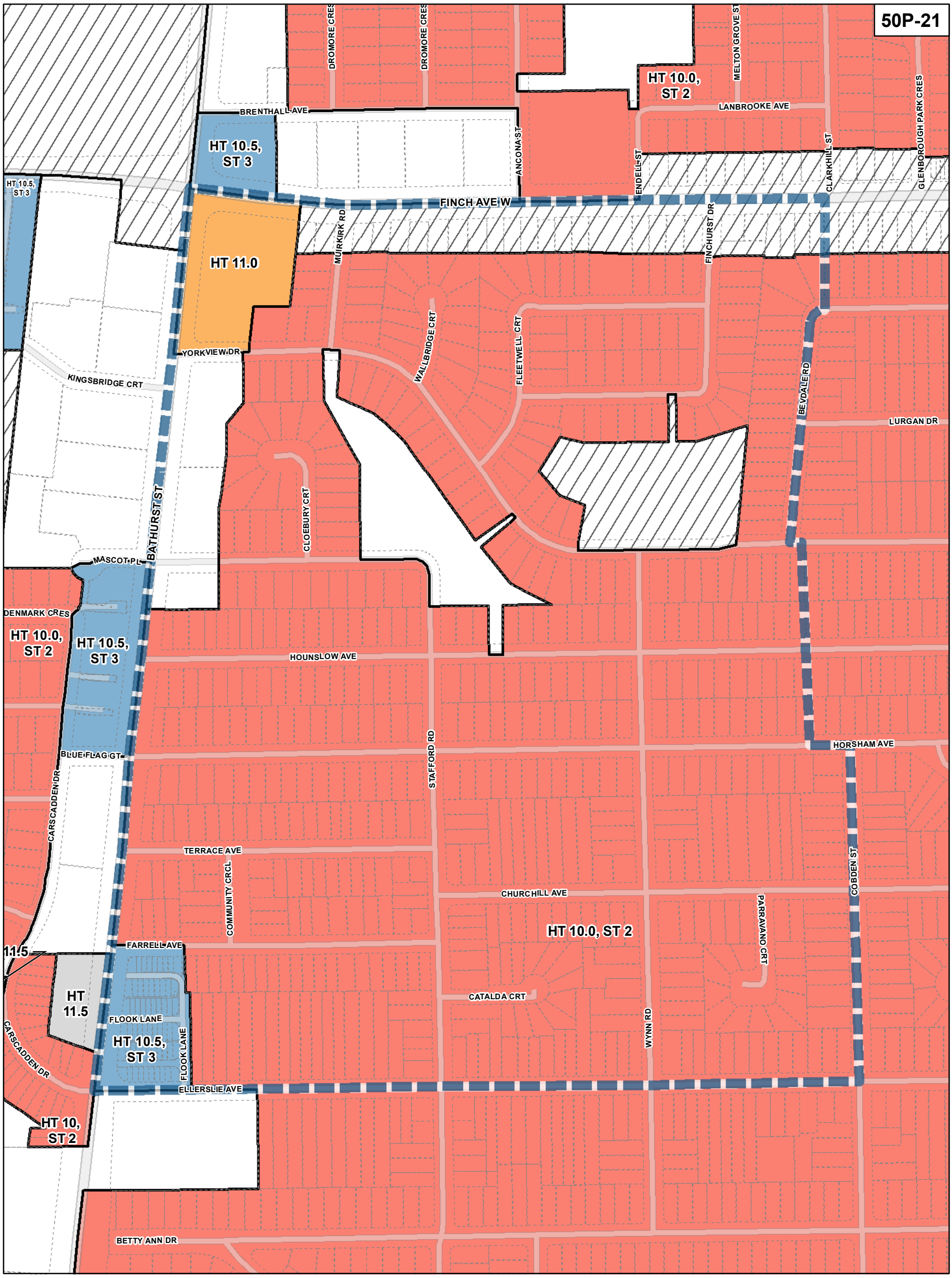

TORONTO City Planning

Height Overlay Map

August 2010

Maps must be read together with Zoning Bylaw text

Height

8 m	10.5 m	15 m
9 m	11 m	16 m
9.5 m	12 m	18 m
10 m	14 m	Other

Map Sheet Boundary
Properties
Not Part of This Bylaw
Railway
Hydro Line

0 20 40 80 120 160 Meters

1:4,000

N

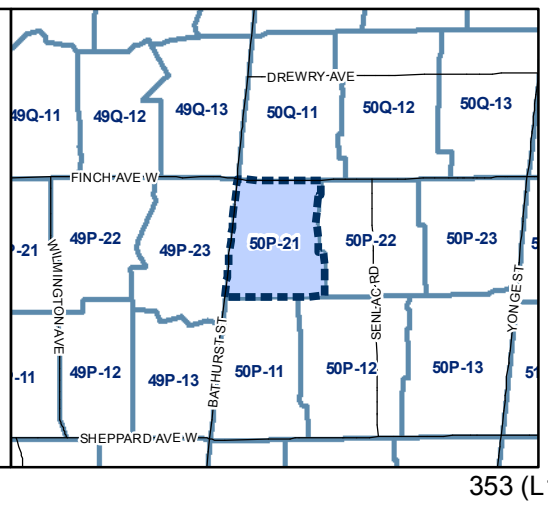

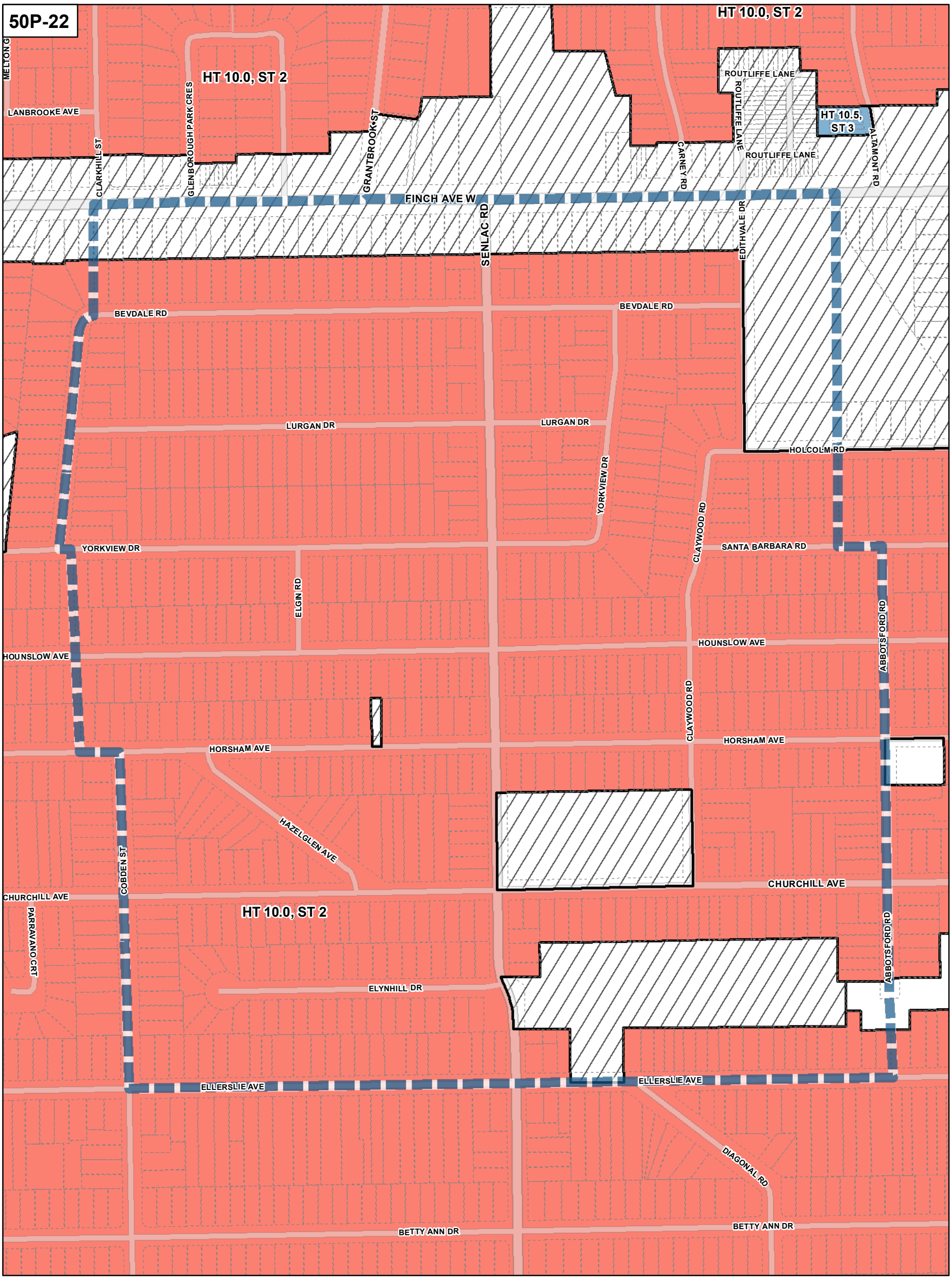

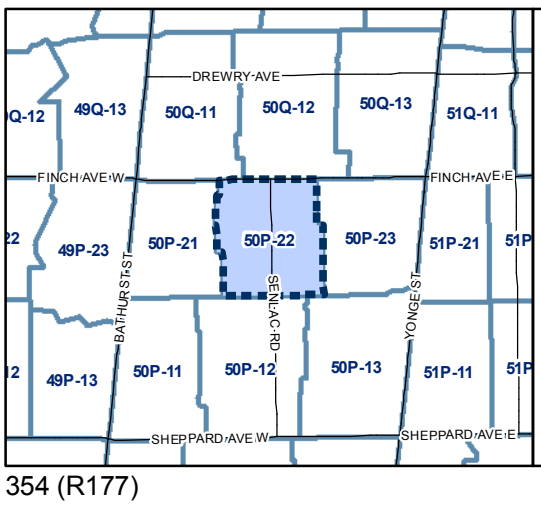

Height

8 m	10.5 m	15 m
9 m	11 m	16 m
9.5 m	12 m	18 m
10 m	14 m	Other

Map Sheet Boundary
Properties
Not Part of This Bylaw
Railway
Hydro Line

0 20 40 80 120 160 Meters

1:4,000

N

TORONTO City Planning

Height Overlay Map

August 2010

Maps must be read together with Zoning Bylaw text

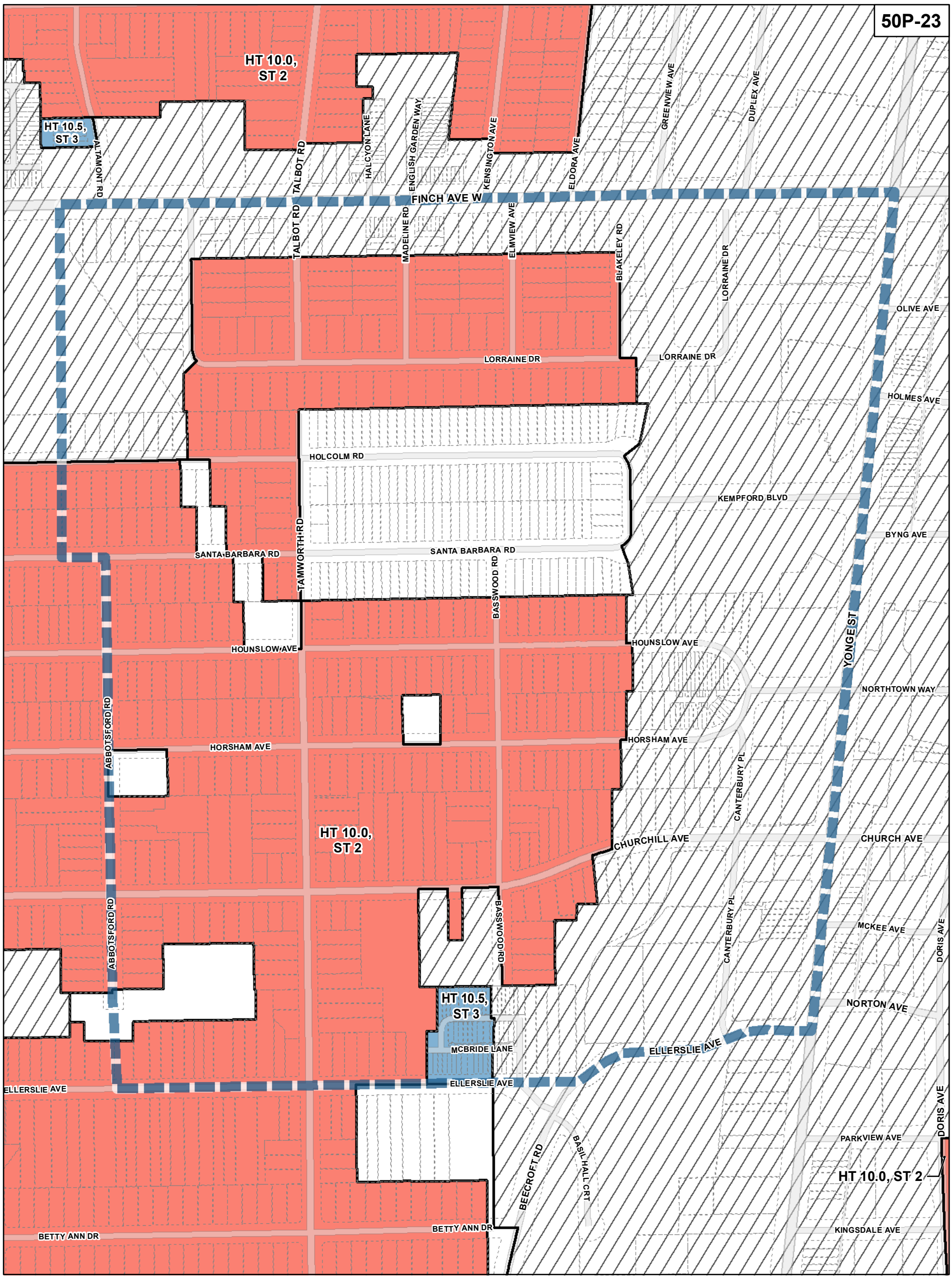

TORONTO City Planning

Height Overlay Map

August 2010

Maps must be read together with Zoning Bylaw text

Height

8 m	10.5 m	15 m
9 m	11 m	16 m
9.5 m	12 m	18 m
10 m	14 m	Other

- Map Sheet Boundary
- Properties
- Not Part of This Bylaw
- Railway
- Hydro Line

0 20 40 80 120 160 Meters

1:4,000

N

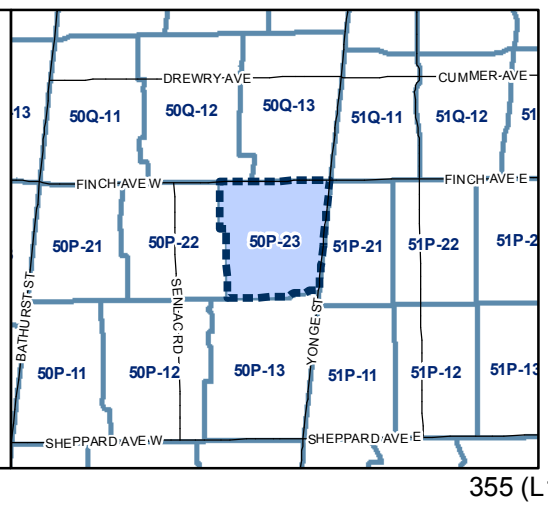

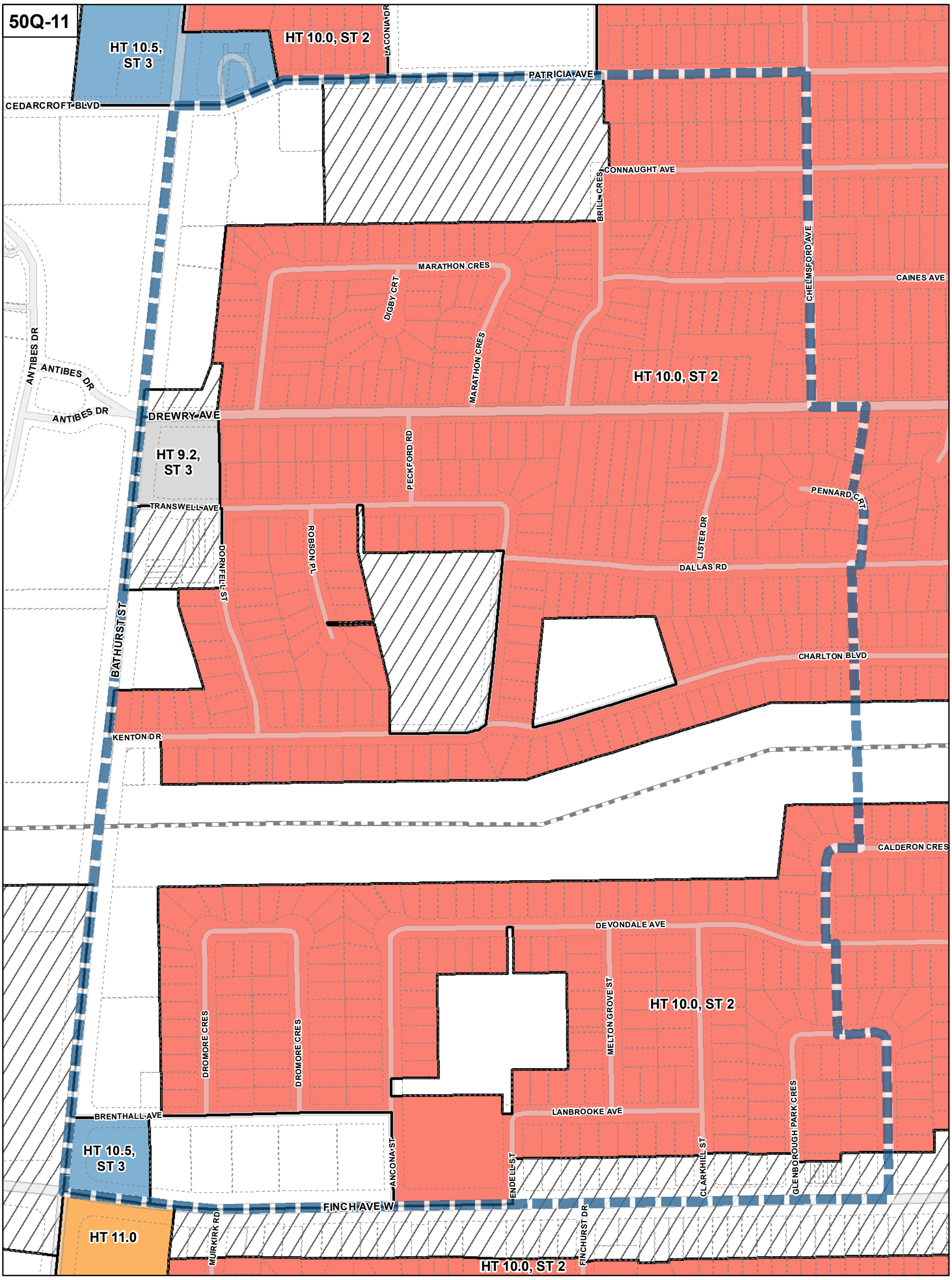

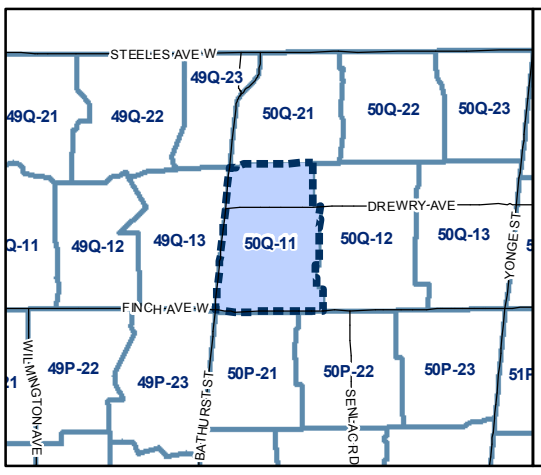

Height

8 m	10.5 m	15 m
9 m	11 m	16 m
9.5 m	12 m	18 m
10 m	14 m	Other

- Map Sheet Boundary
- Properties
- Not Part of This Bylaw
- Railway
- Hydro Line

0 20 40 80 120 160 Meters

1:4,000

N

TORONTO City Planning

Height Overlay Map

August 2010

Maps must be read together with Zoning Bylaw text

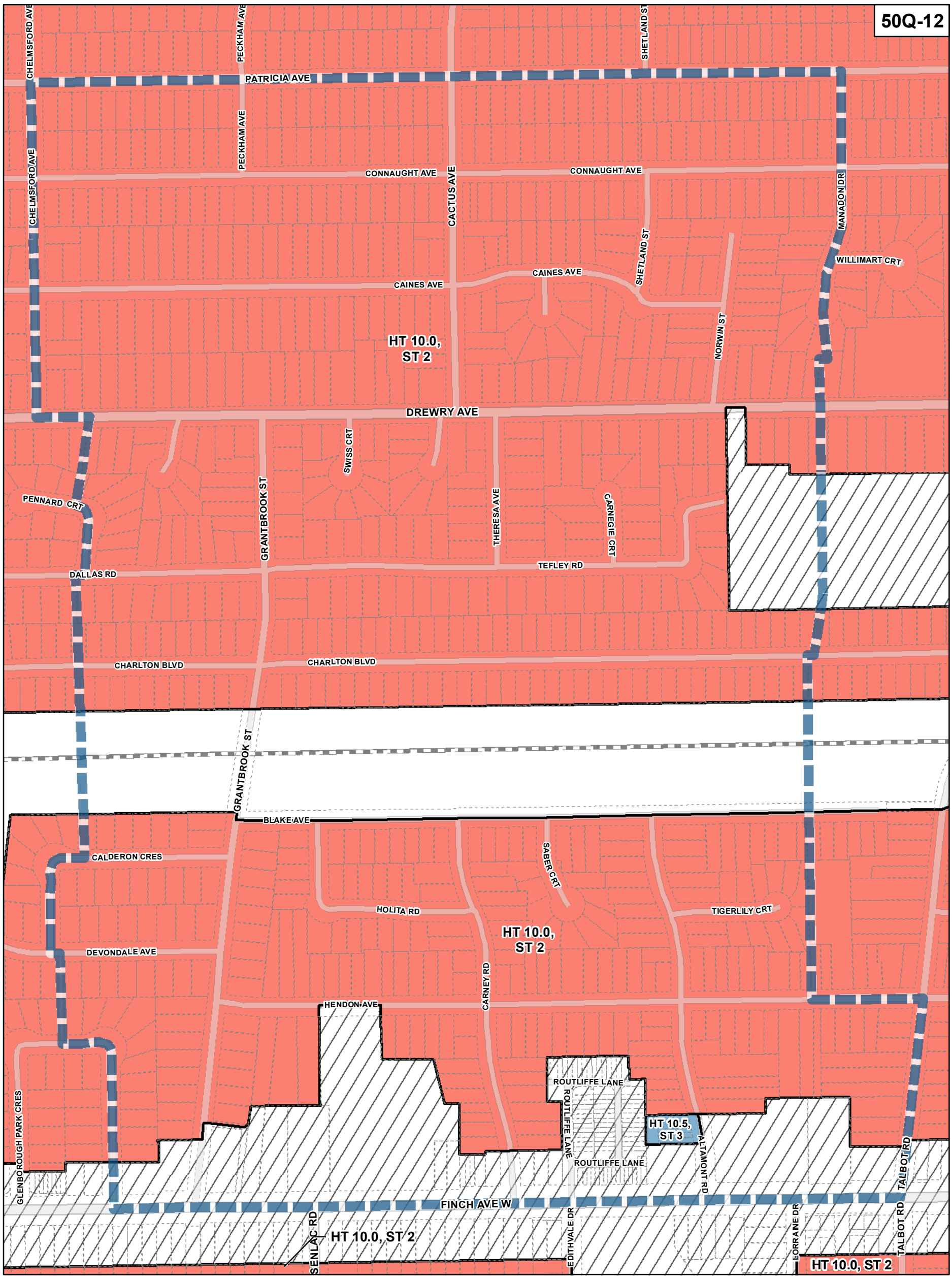

TORONTO City Planning

Height Overlay Map

August 2010

Maps must be read together with Zoning Bylaw text

Height

8 m	10.5 m	15 m
9 m	11 m	16 m
9.5 m	12 m	18 m
10 m	14 m	Other

- Map Sheet Boundary
- Properties
- Not Part of This Bylaw
- Railway
- Hydro Line

0 20 40 80 120 160 Meters

1:4,000

N

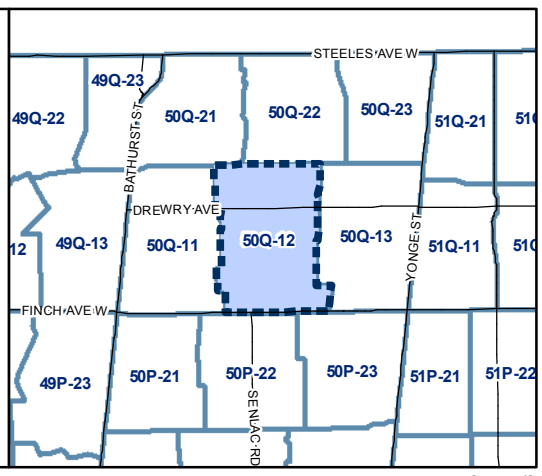

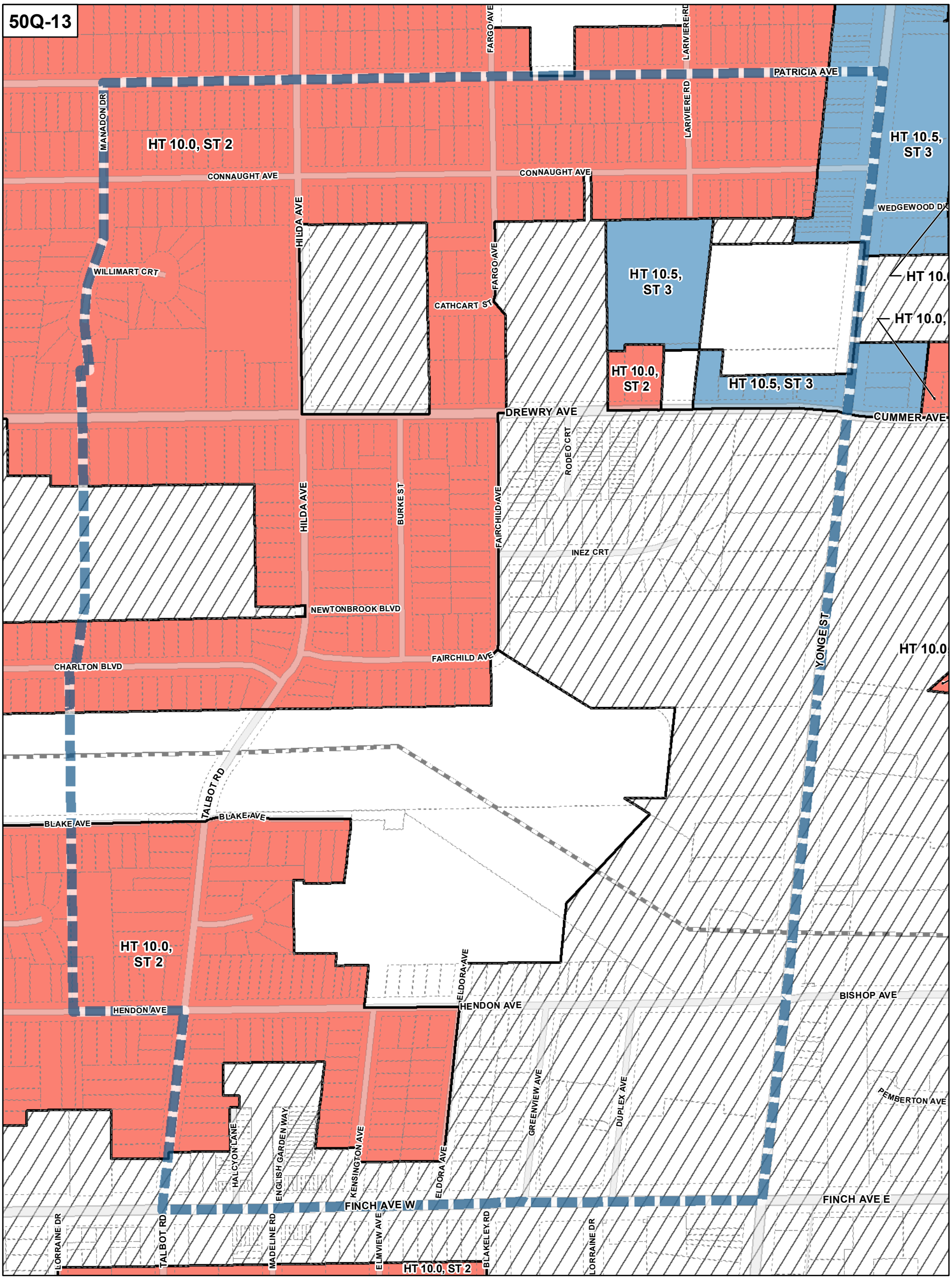

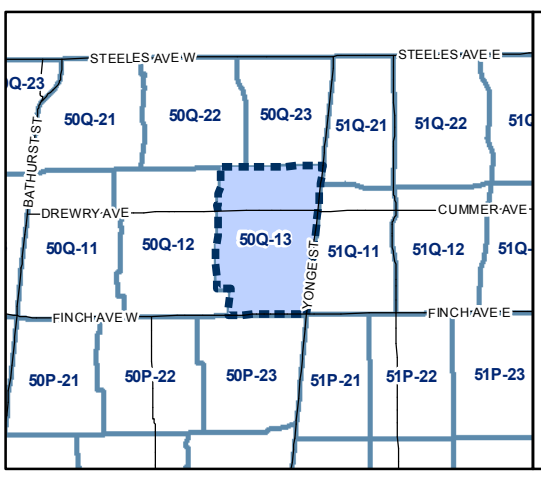

Height

8 m	10.5 m	15 m
9 m	11 m	16 m
9.5 m	12 m	18 m
10 m	14 m	Other

- Map Sheet Boundary
- Properties
- Not Part of This Bylaw
- Railway
- Hydro Line

0 20 40 80 120 160 Meters

1:4,000

N

TORONTO City Planning

Height Overlay Map

August 2010

Maps must be read together with Zoning Bylaw text

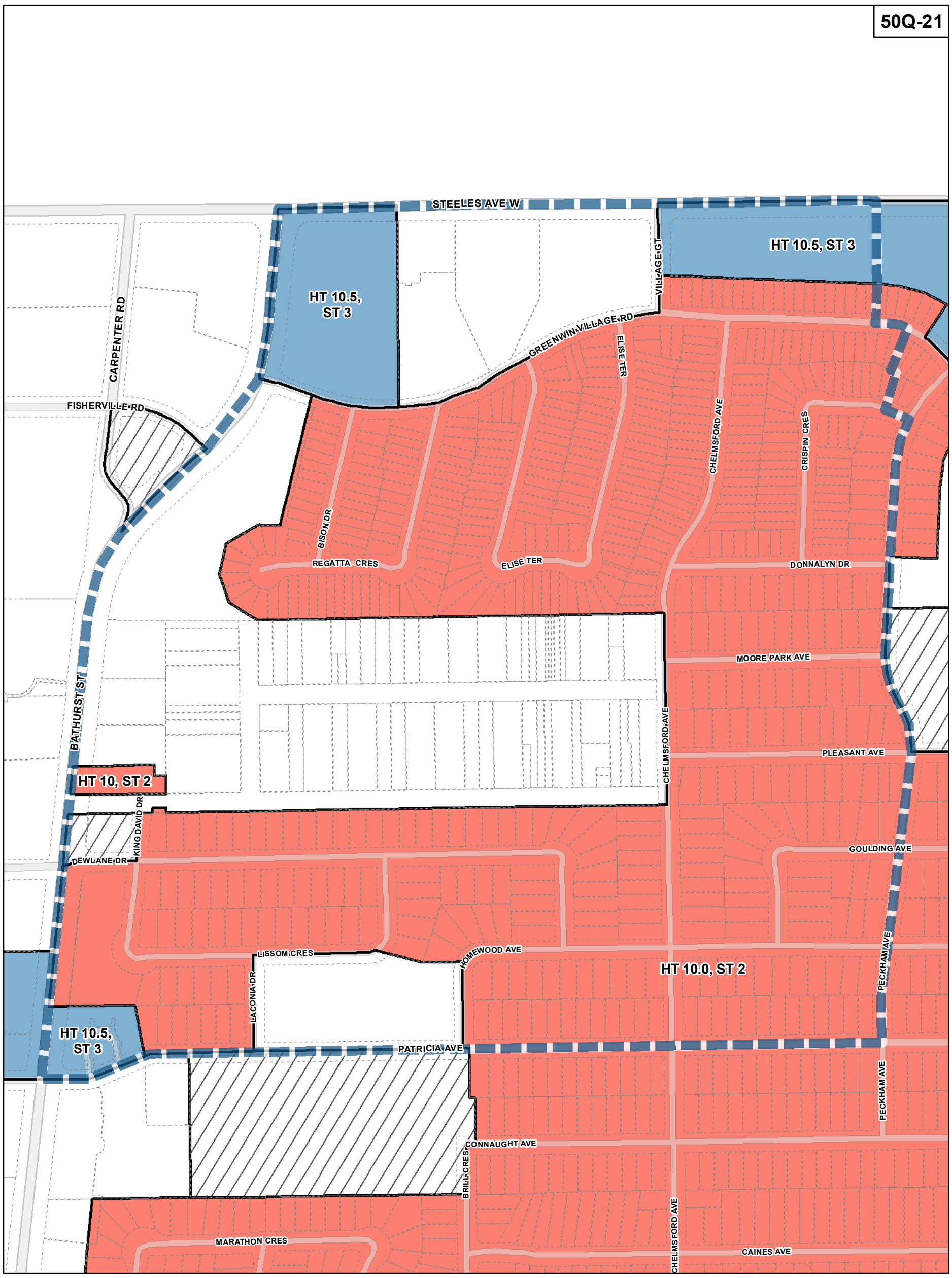

TORONTO City Planning

Height Overlay Map

August 2010

Maps must be read together with Zoning Bylaw text

Height

8 m	10.5 m	15 m	Map Sheet Boundary
9 m	11 m	16 m	Properties
9.5 m	12 m	18 m	Not Part of This Bylaw
10 m	14 m	Other	Railway
			Hydro Line

0 20 40 80 120 160 Meters

1:4,000

N

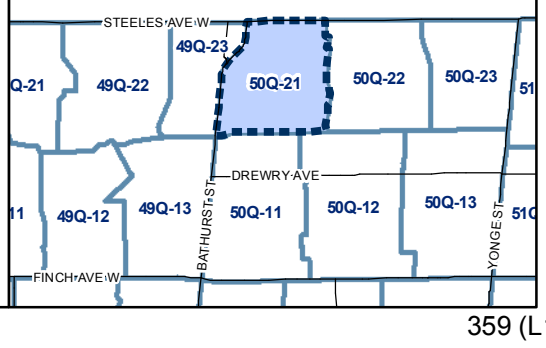

50Q-22

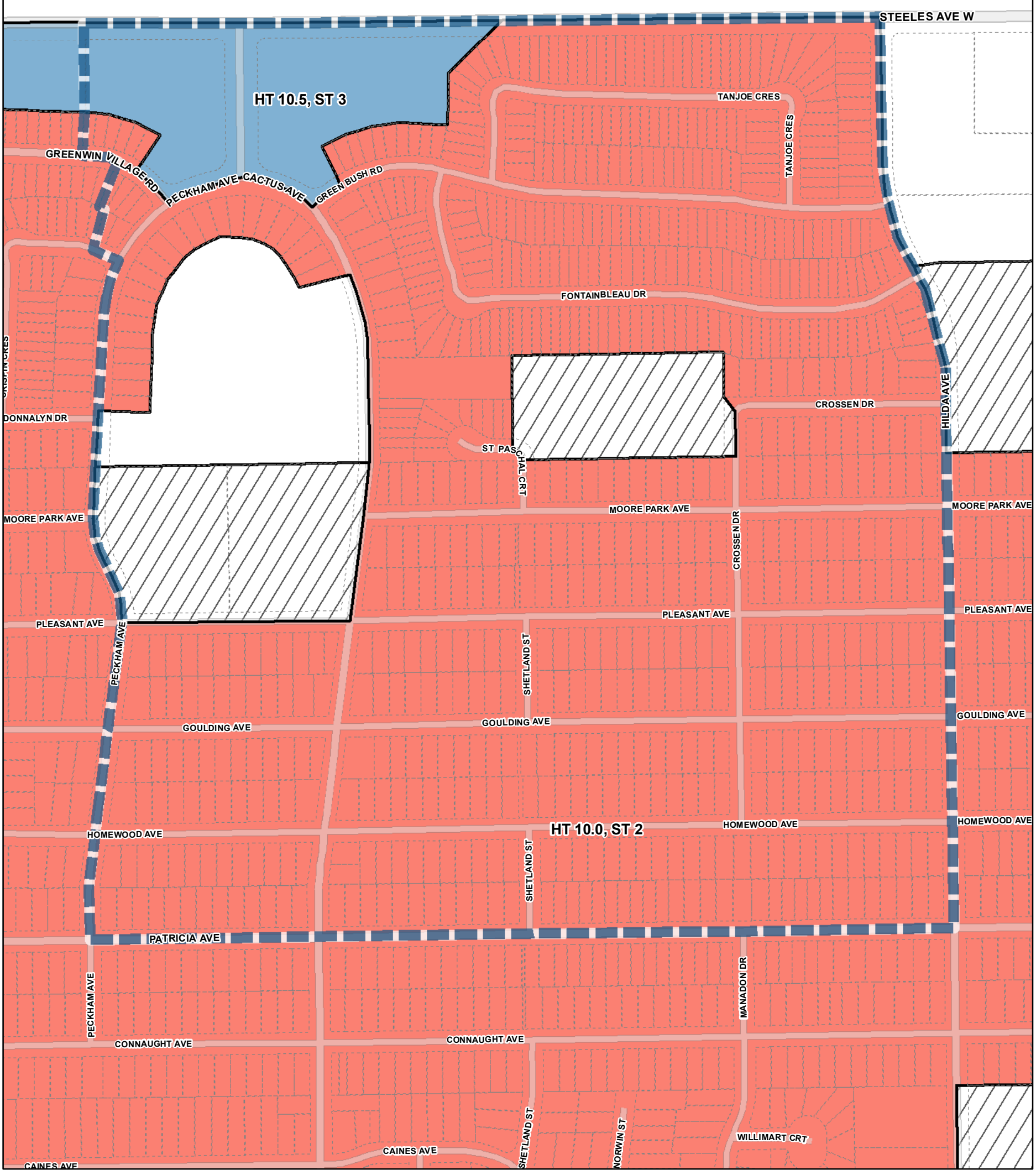

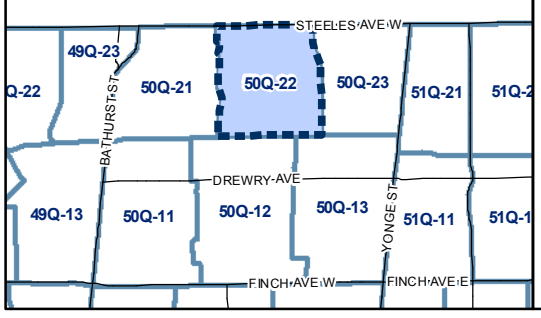

Height

8 m	10.5 m	15 m	Map Sheet Boundary
9 m	11 m	16 m	Properties
9.5 m	12 m	18 m	Not Part of This Bylaw
10 m	14 m	Other	Railway
			Hydro Line

0 20 40 80 120 160 Meters

1:4,000

N

TORONTO City Planning

Height Overlay Map

August 2010

Maps must be read together with Zoning Bylaw text

360 (R180)

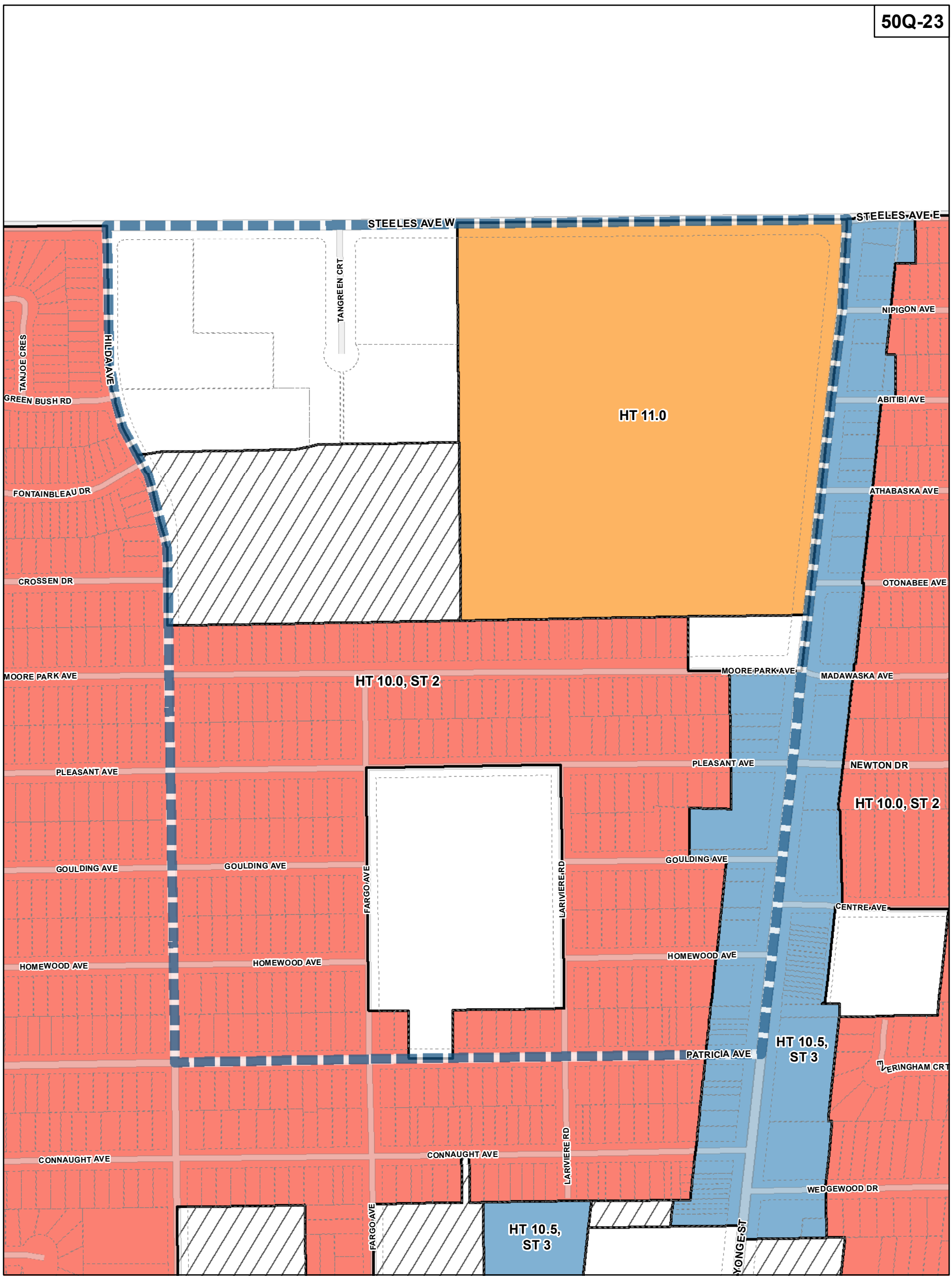

TORONTO City Planning

Height Overlay Map

August 2010

Maps must be read together with Zoning Bylaw text

Height

8 m	10.5 m	15 m
9 m	11 m	16 m
9.5 m	12 m	18 m
10 m	14 m	Other

Map Sheet Boundary
Properties
Not Part of This Bylaw
Railway
Hydro Line

0 20 40 80 120 160 Meters

1:4,000

N

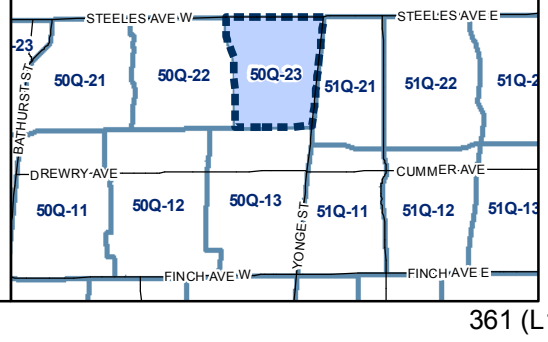

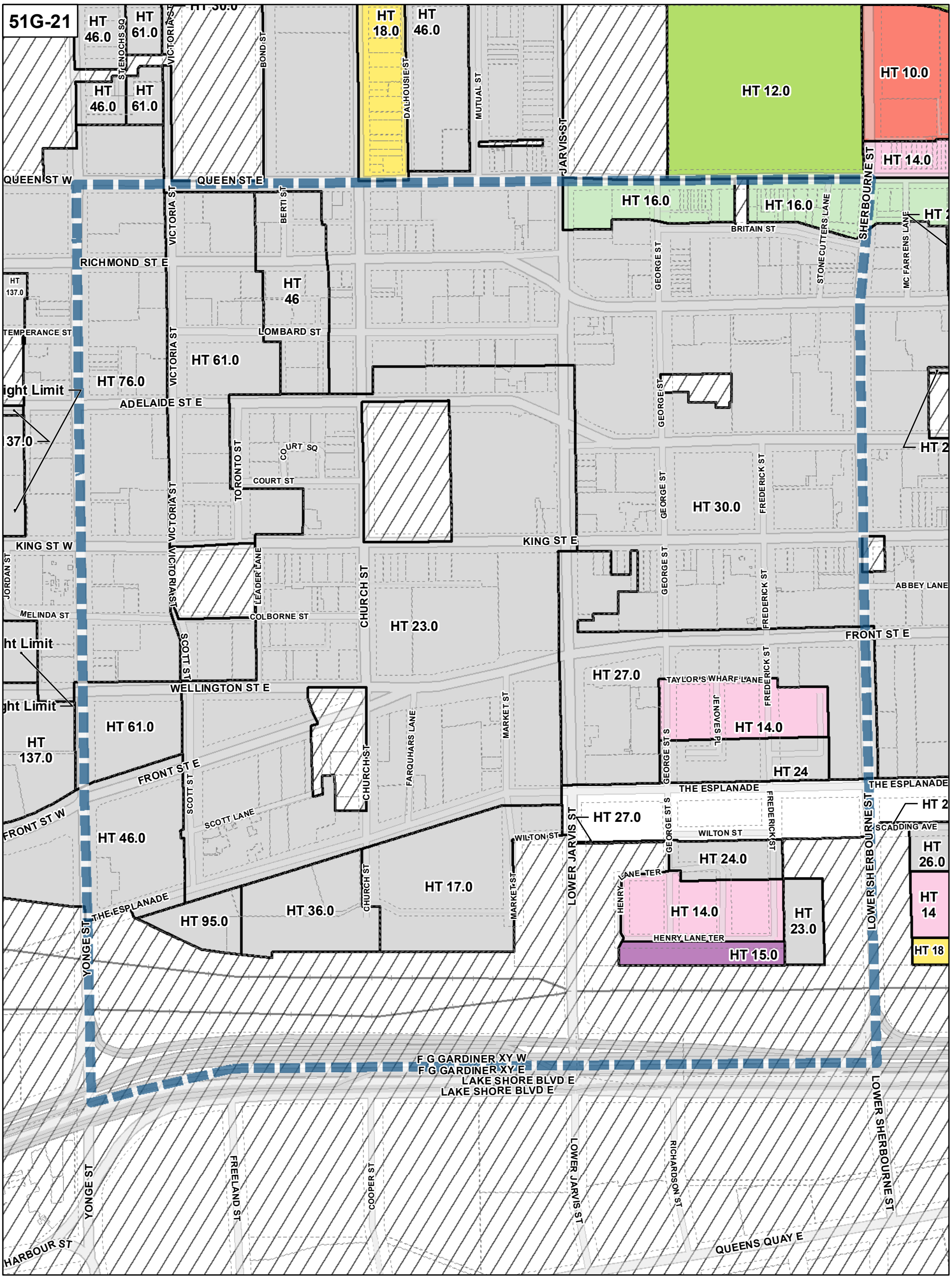

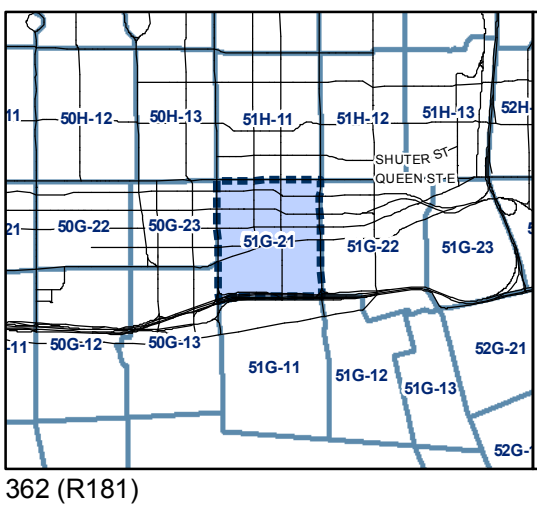

Height

8 m	10.5 m	15 m
9 m	11 m	16 m
9.5 m	12 m	18 m
10 m	14 m	Other

- Map Sheet Boundary
- Properties
- Not Part of This Bylaw
- Railway
- Hydro Line

0 20 40 80 120 160 Meters

1:4,000

N

TORONTO City Planning

Height Overlay Map

August 2010

Maps must be read together with Zoning Bylaw text

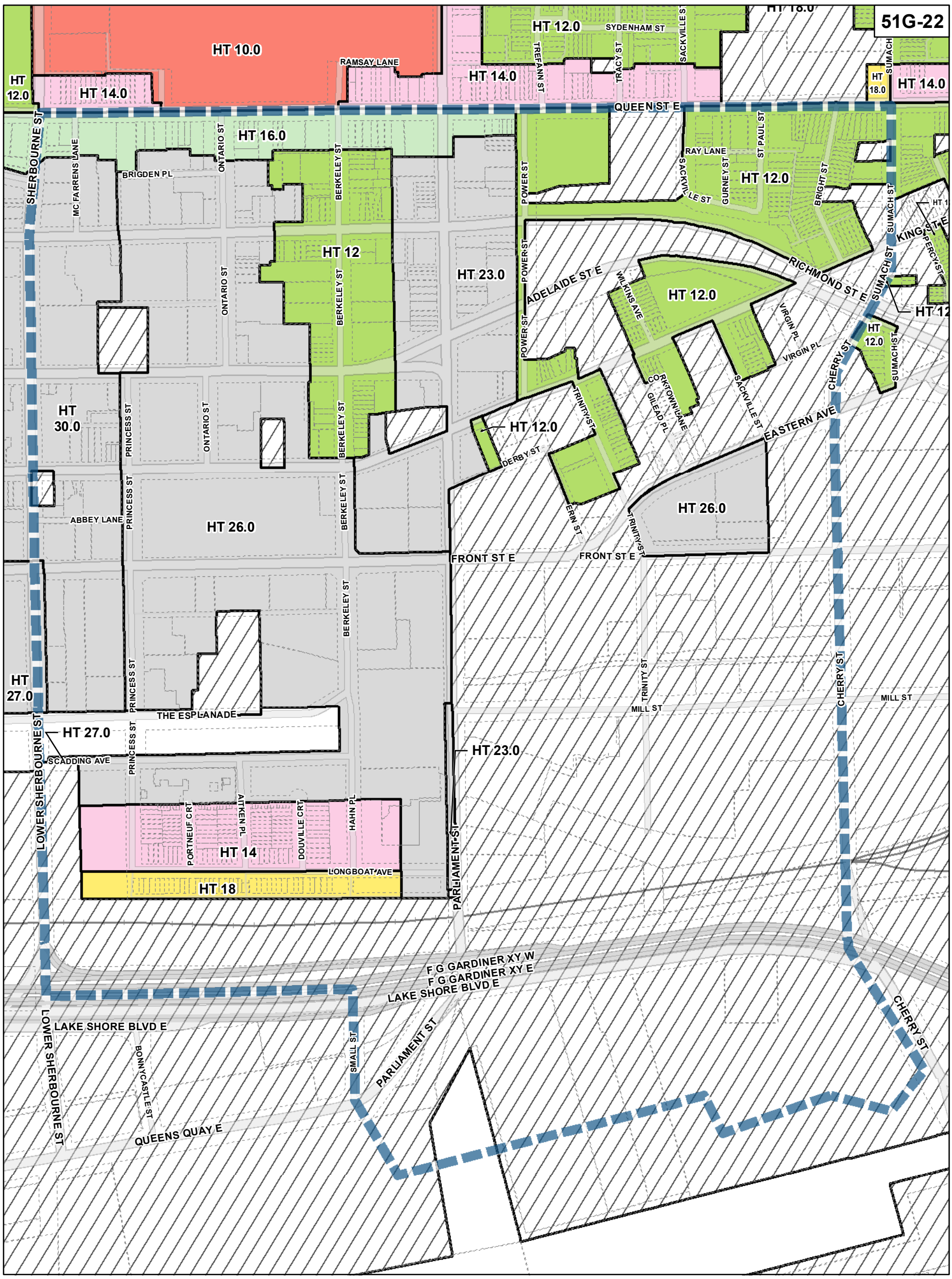

TORONTO City Planning

Height Overlay Map

August 2010

Maps must be read together with Zoning Bylaw text

Height

8 m	10.5 m	15 m
9 m	11 m	16 m
9.5 m	12 m	18 m
10 m	14 m	Other

Map Sheet Boundary
Properties
Not Part of This Bylaw
Railway
Hydro Line

0 20 40 80 120 160 Meters

1:4,000

N

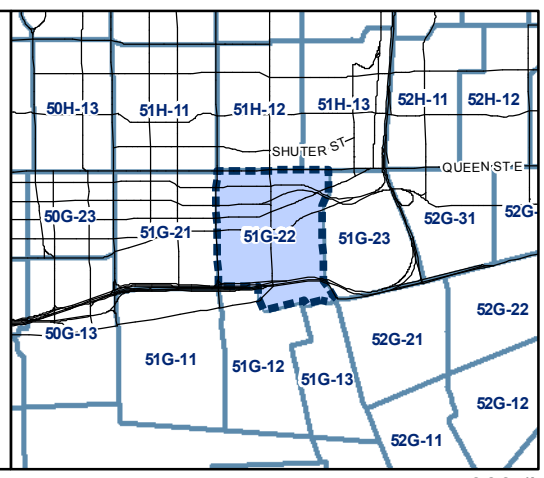

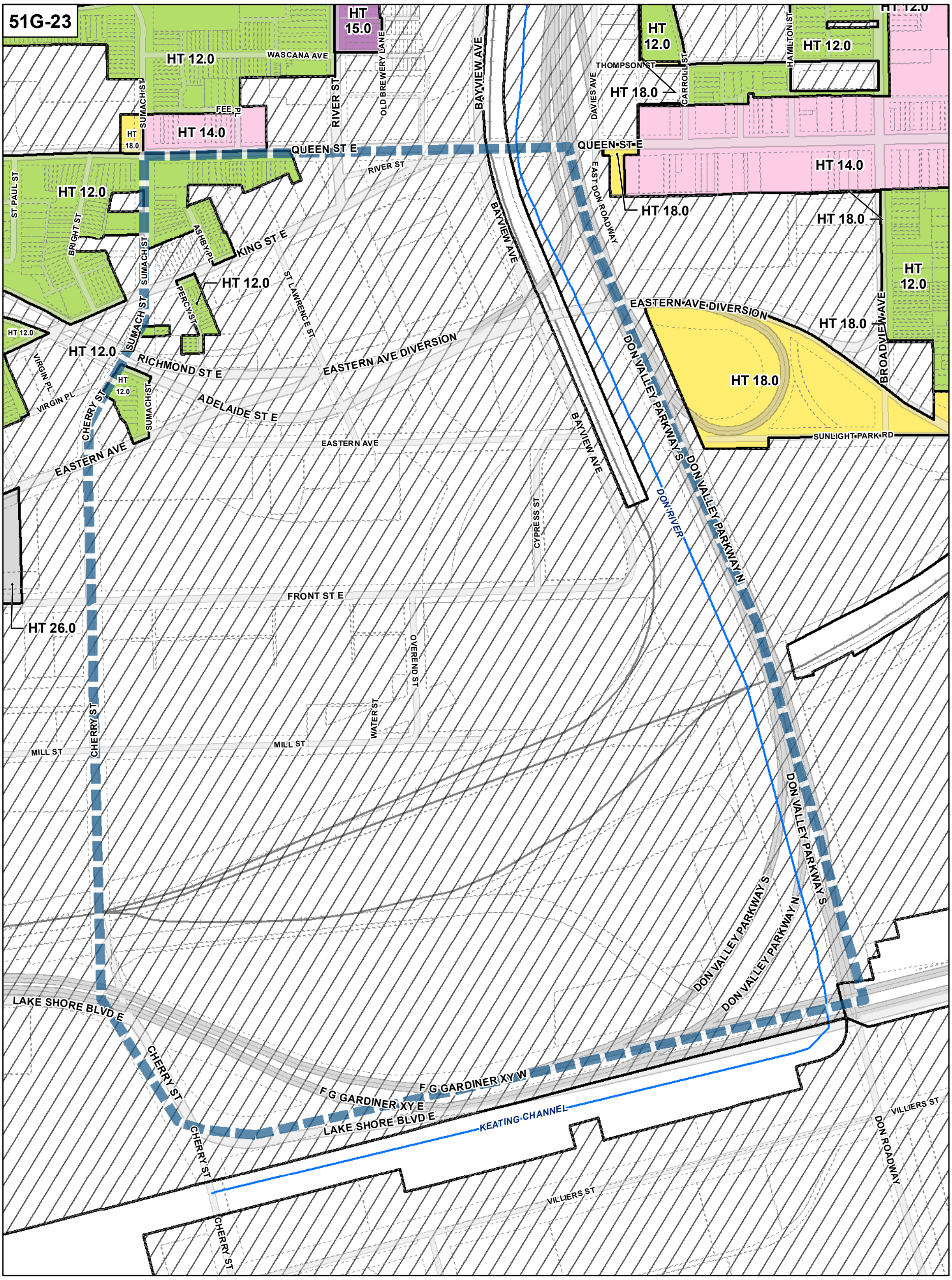

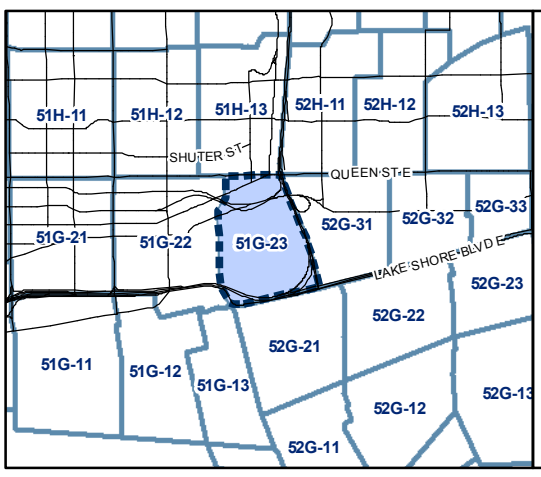

Height

8 m	10.5 m	15 m	Map Sheet Boundary
9 m	11 m	16 m	Properties
9.5 m	12 m	18 m	Not Part of This Bylaw
10 m	14 m	Other	Railway
			Hydro Line

0 20 40 80 120 160 Meters

1:4,000

N

TORONTO City Planning

Height Overlay Map

August 2010

Maps must be read together with Zoning Bylaw text

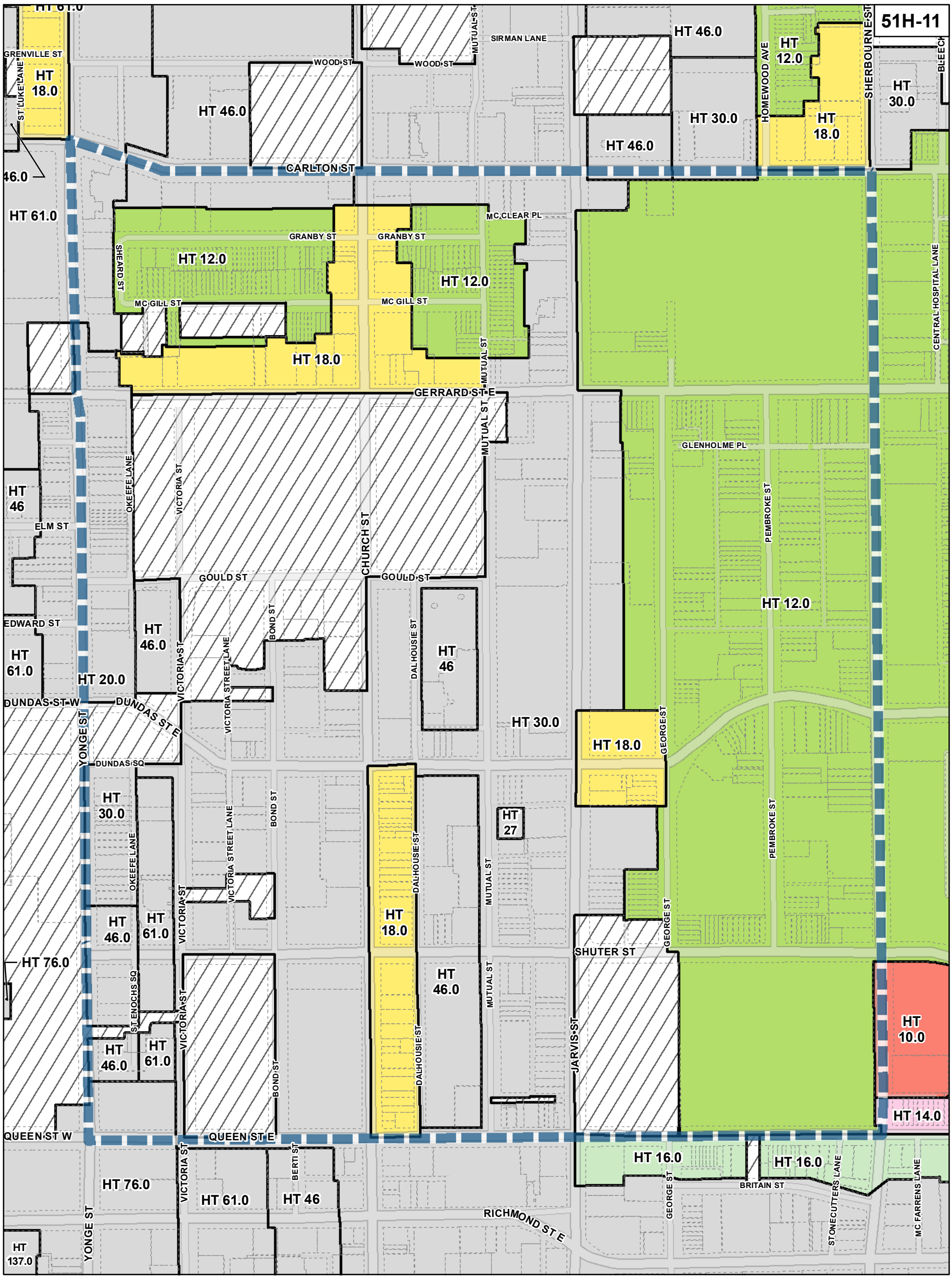

TORONTO City Planning

Height Overlay Map

August 2010

Maps must be read together with Zoning Bylaw text

Height

8 m	10.5 m	15 m
9 m	11 m	16 m
9.5 m	12 m	18 m
10 m	14 m	Other

- Map Sheet Boundary
- Properties
- Not Part of This Bylaw
- Railway
- Hydro Line

0 20 40 80 120 160 Meters

1:4,000

N

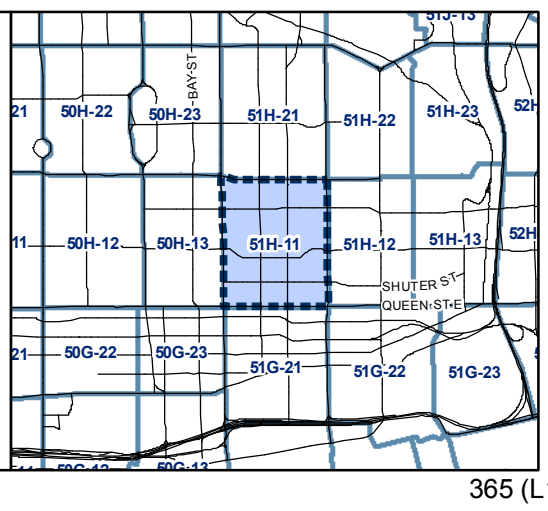

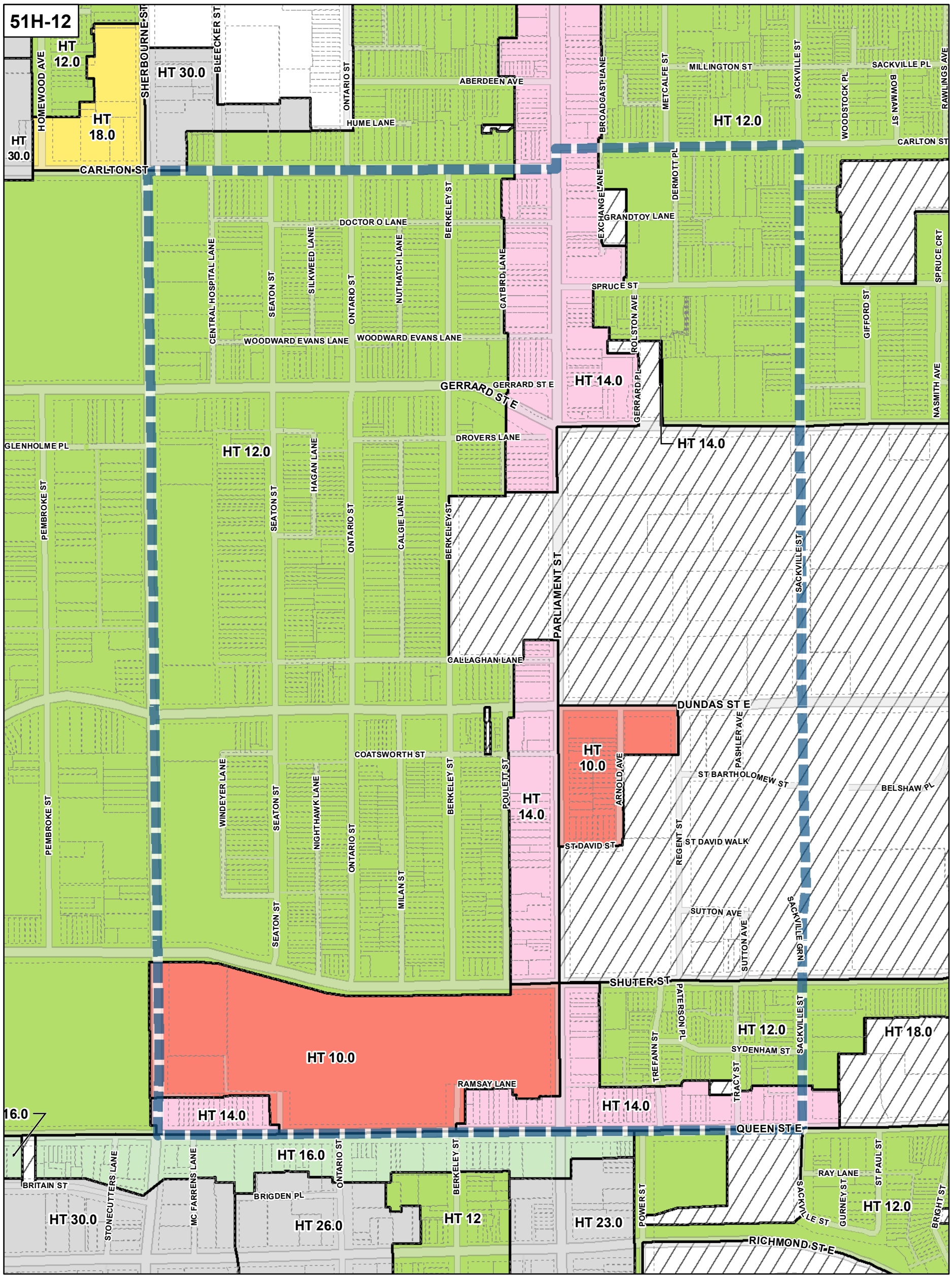

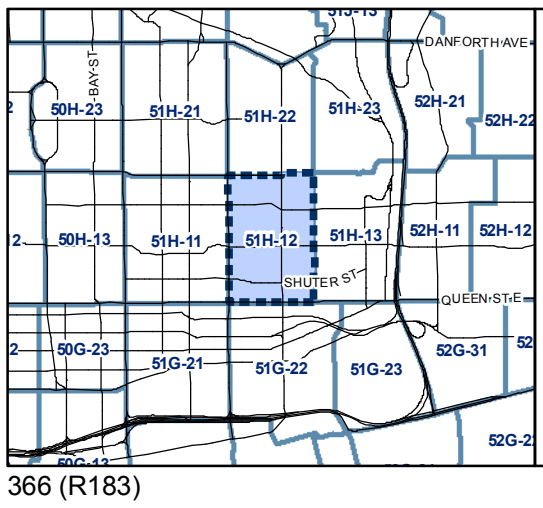

Height

8 m	10.5 m	15 m
9 m	11 m	16 m
9.5 m	12 m	18 m
10 m	14 m	Other

- Map Sheet Boundary
- Properties
- Not Part of This Bylaw
- Railway
- Hydro Line

0 20 40 80 120 160 Meters

1:4,000

N

TORONTO City Planning

Height Overlay Map

August 2010

Maps must be read together with Zoning Bylaw text

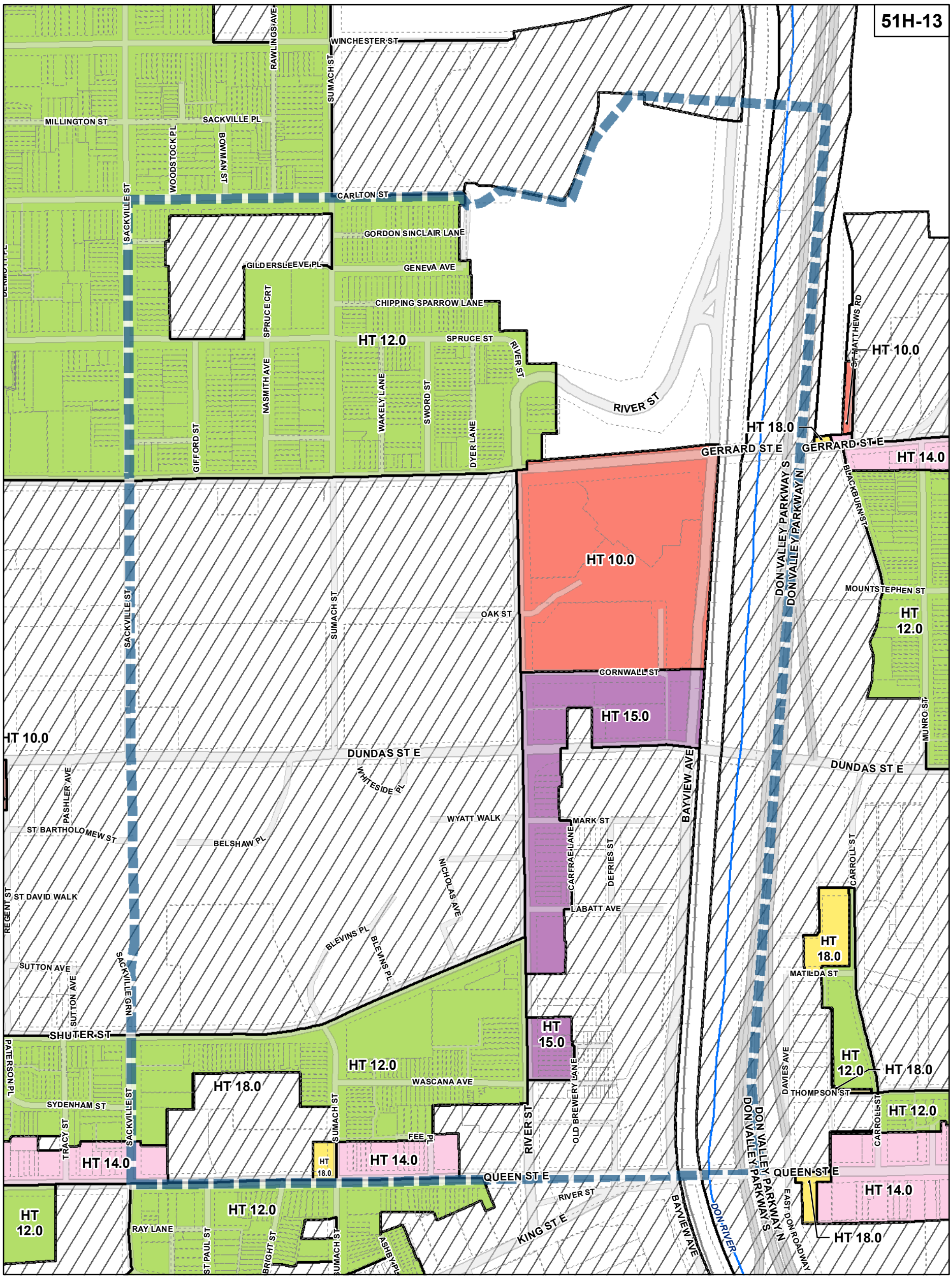

TORONTO City Planning

Height Overlay Map

August 2010

Maps must be read together with Zoning Bylaw text

Height

8 m	10.5 m	15 m
9 m	11 m	16 m
9.5 m	12 m	18 m
10 m	14 m	Other

Map Sheet Boundary
Properties
Not Part of This Bylaw
Railway
Hydro Line

0 20 40 80 120 160 Meters

1:4,000

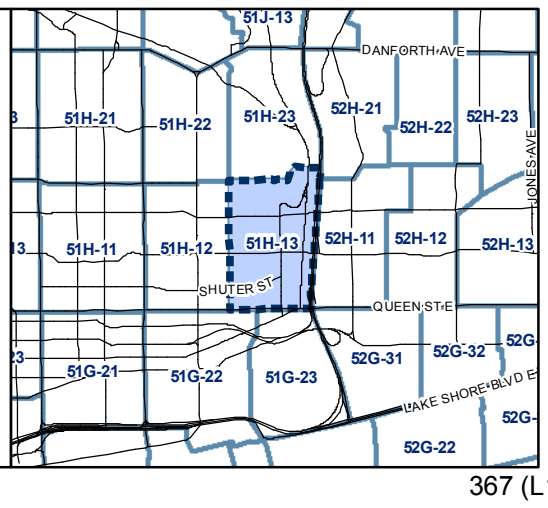

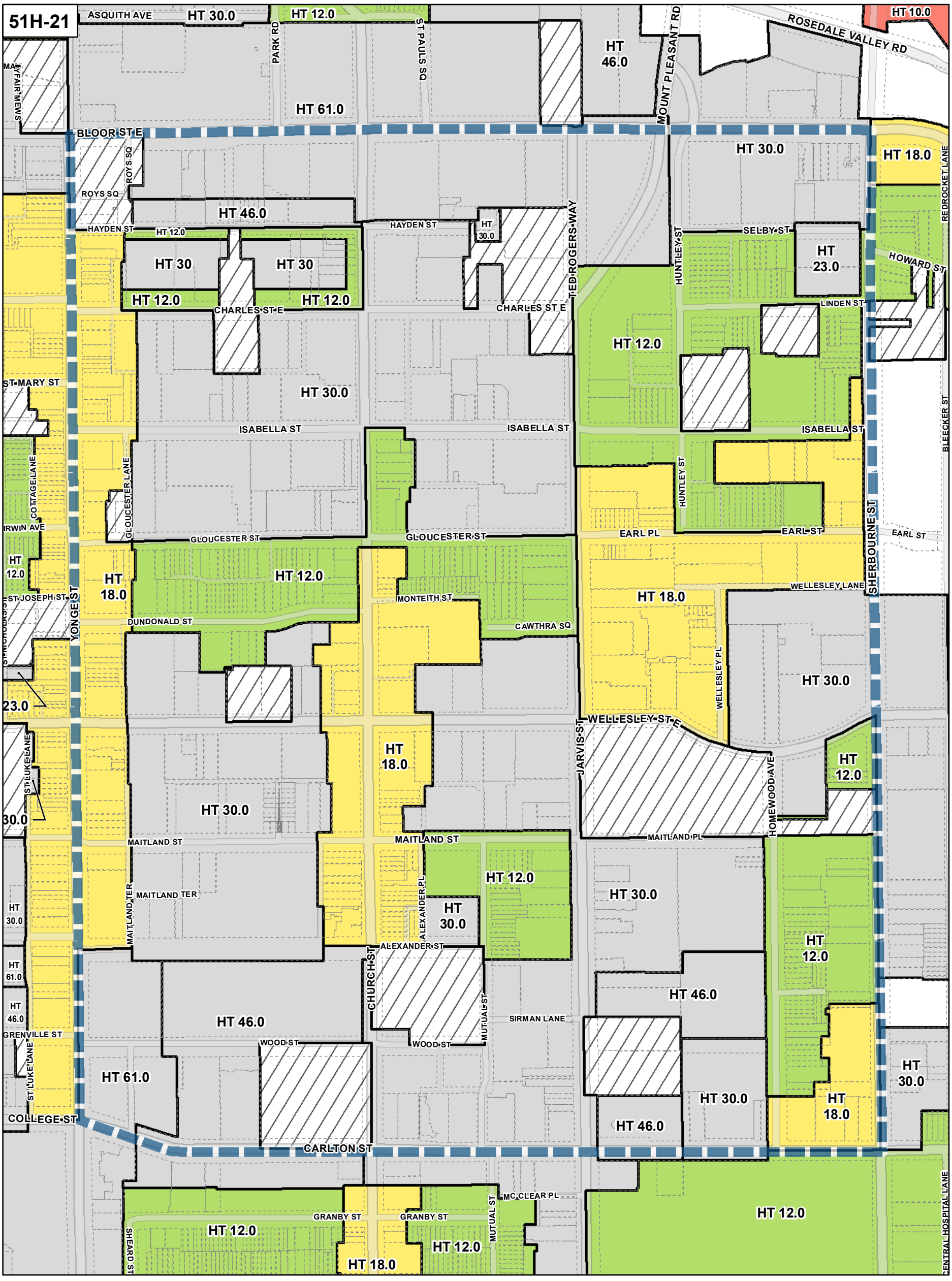

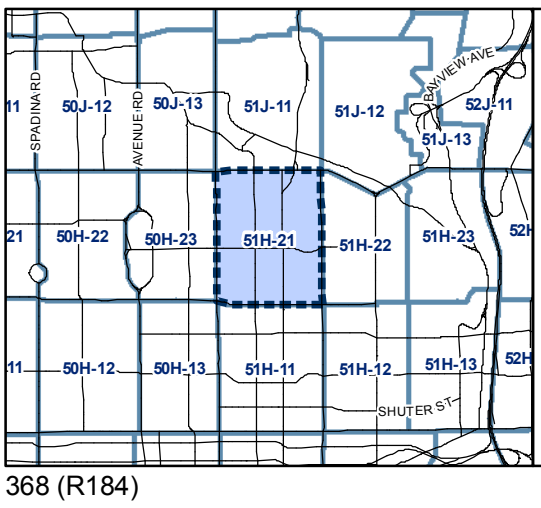

Height

8 m	10.5 m	15 m	Map Sheet Boundary
9 m	11 m	16 m	Properties
9.5 m	12 m	18 m	Not Part of This Bylaw
10 m	14 m	Other	Railway
			Hydro Line

0 20 40 80 120 160 Meters

1:4,000

N

TORONTO City Planning

Height Overlay Map

August 2010

Maps must be read together with Zoning Bylaw text

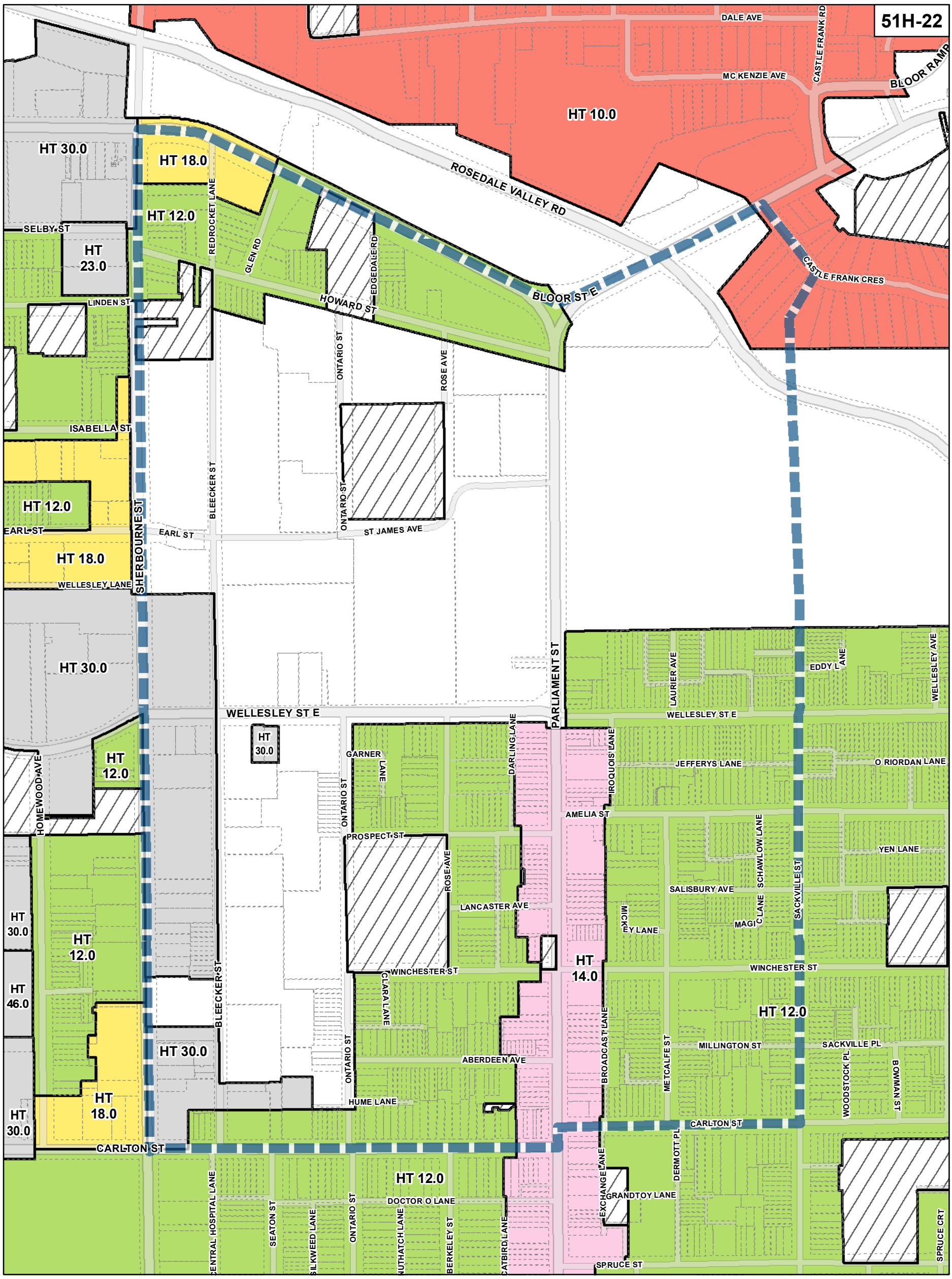

TORONTO City Planning

Height Overlay Map

August 2010

Maps must be read together with Zoning Bylaw text

Height

8 m	10.5 m	15 m
9 m	11 m	16 m
9.5 m	12 m	18 m
10 m	14 m	Other

Map Sheet Boundary
Properties
Not Part of This Bylaw
Railway
Hydro Line

0 20 40 80 120 160 Meters

1:4,000

N

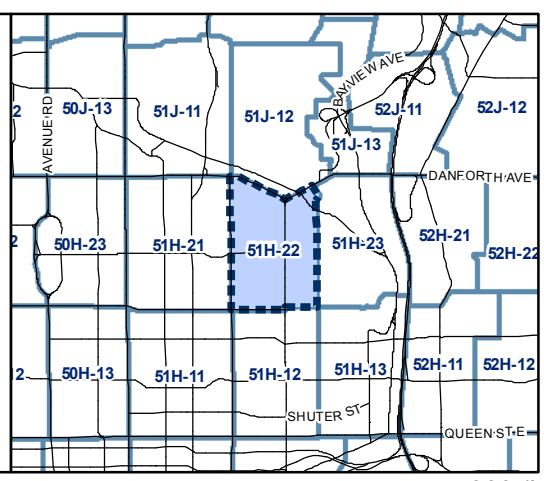

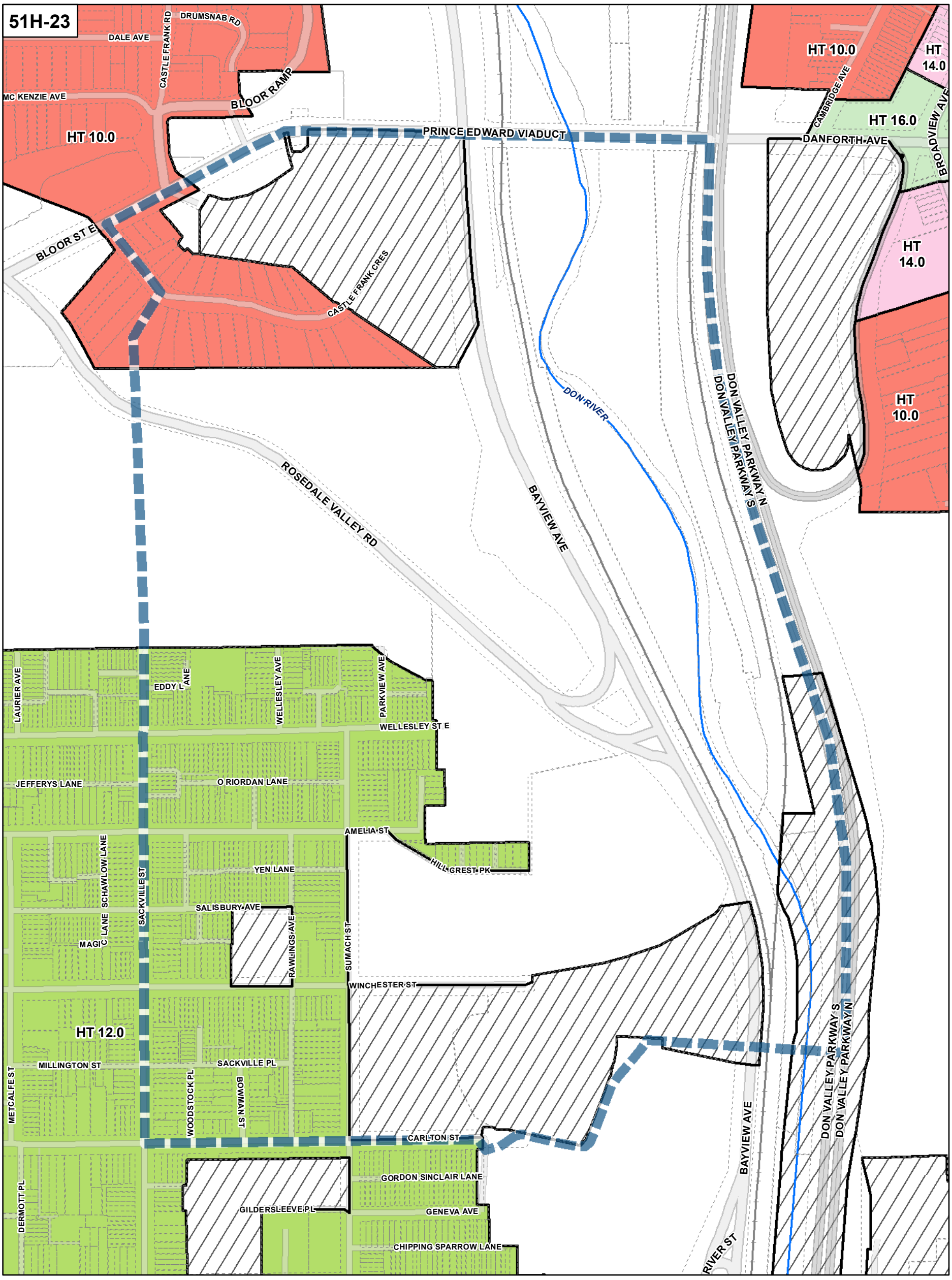

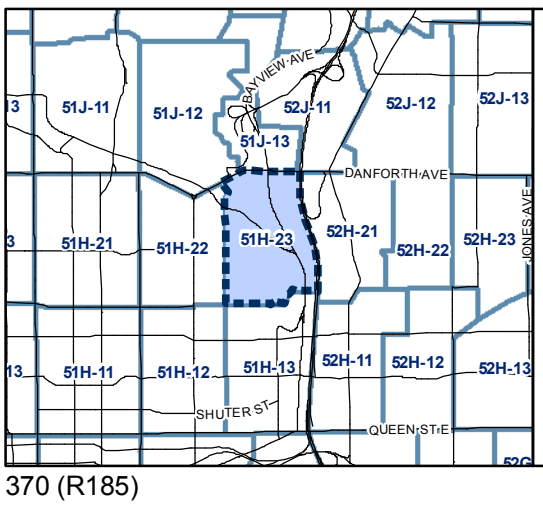

Height

8 m	10.5 m	15 m
9 m	11 m	16 m
9.5 m	12 m	18 m
10 m	14 m	Other

- Map Sheet Boundary
- Properties
- Not Part of This Bylaw
- Railway
- Hydro Line

0 20 40 80 120 160 Meters

1:4,000

N

TORONTO City Planning

Height Overlay Map

August 2010

Maps must be read together with Zoning Bylaw text

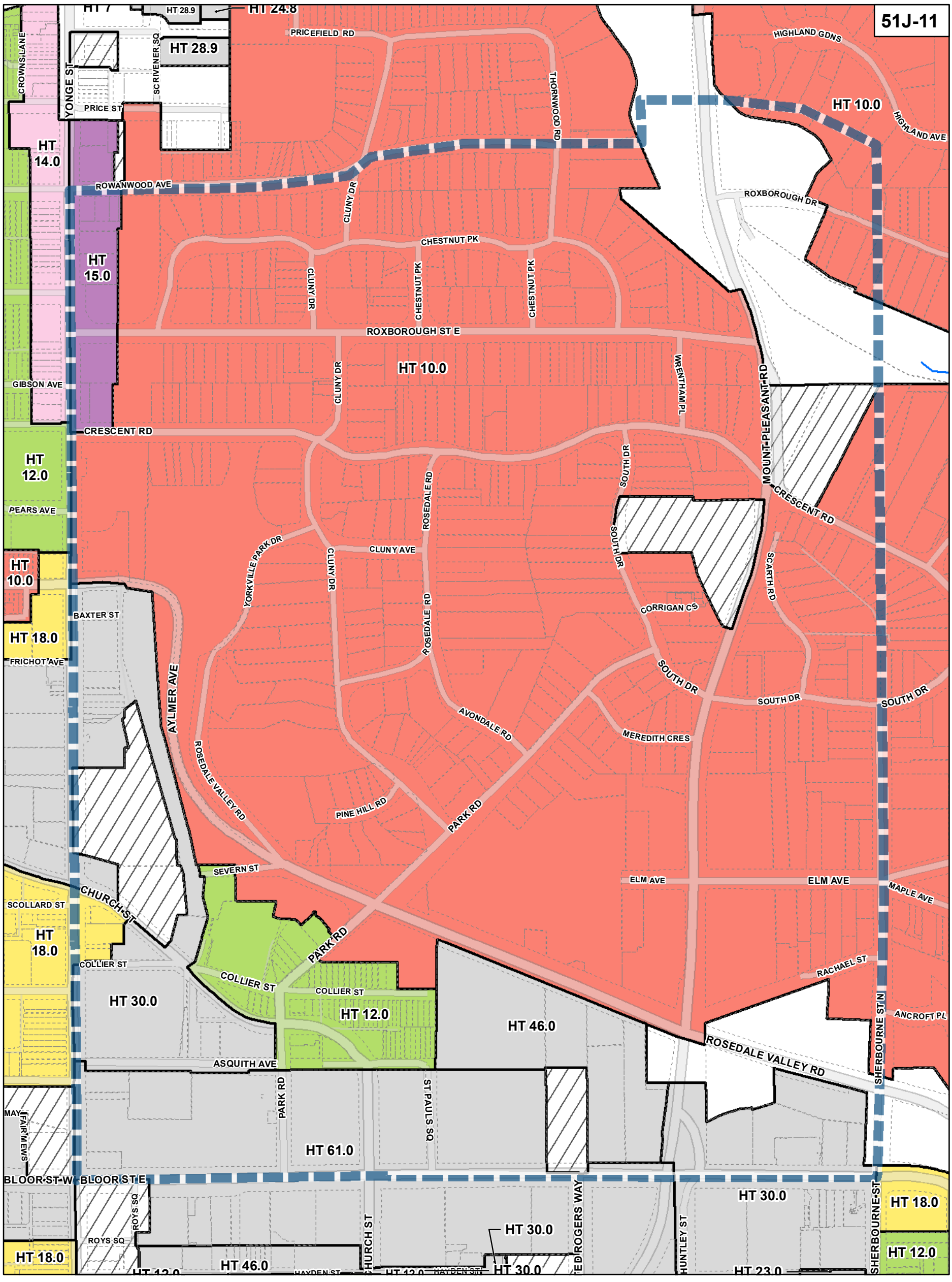

TORONTO City Planning

Height Overlay Map

August 2010

Maps must be read together with Zoning Bylaw text

Height

8 m	10.5 m	15 m	Map Sheet Boundary
9 m	11 m	16 m	Properties
9.5 m	12 m	18 m	Not Part of This Bylaw
10 m	14 m	Other	Railway
			Hydro Line

0 20 40 80 120 160 Meters

1:4,000

N

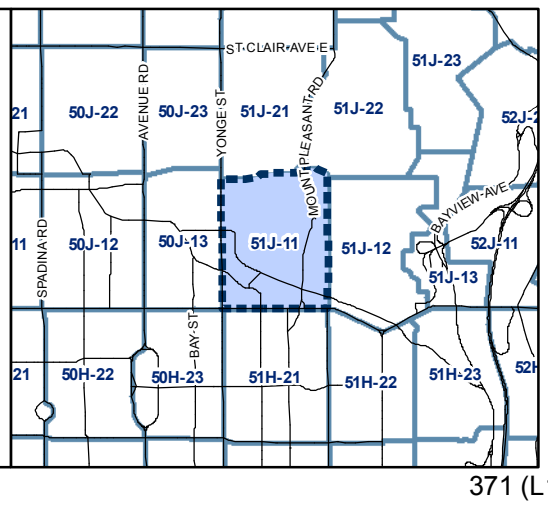

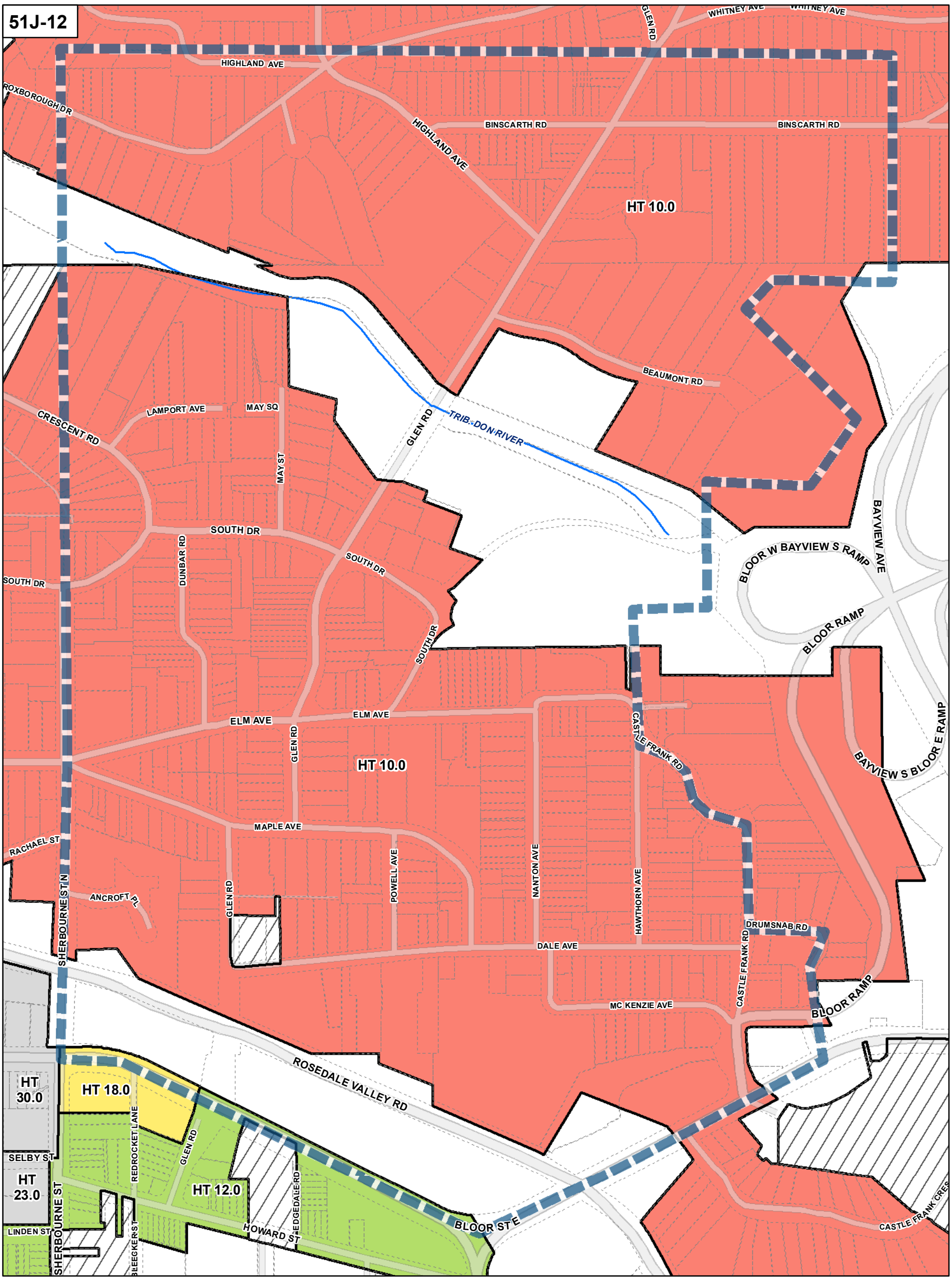

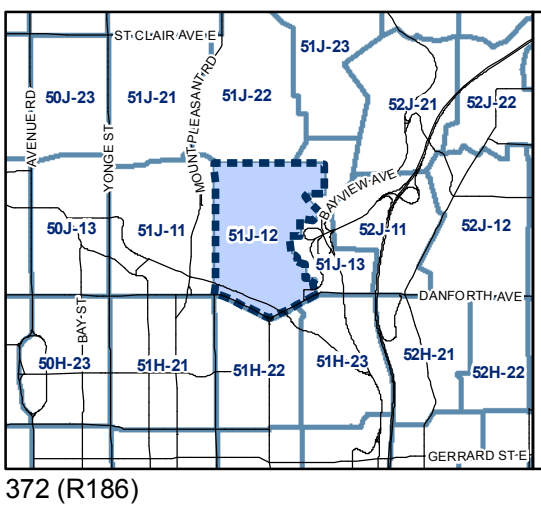

Height

8 m	10.5 m	15 m
9 m	11 m	16 m
9.5 m	12 m	18 m
10 m	14 m	Other

- Map Sheet Boundary
- Properties
- Not Part of This Bylaw
- Railway
- Hydro Line

0 20 40 80 120 160 Meters

1:4,000

N

TORONTO City Planning

Height Overlay Map

August 2010

Maps must be read together with Zoning Bylaw text

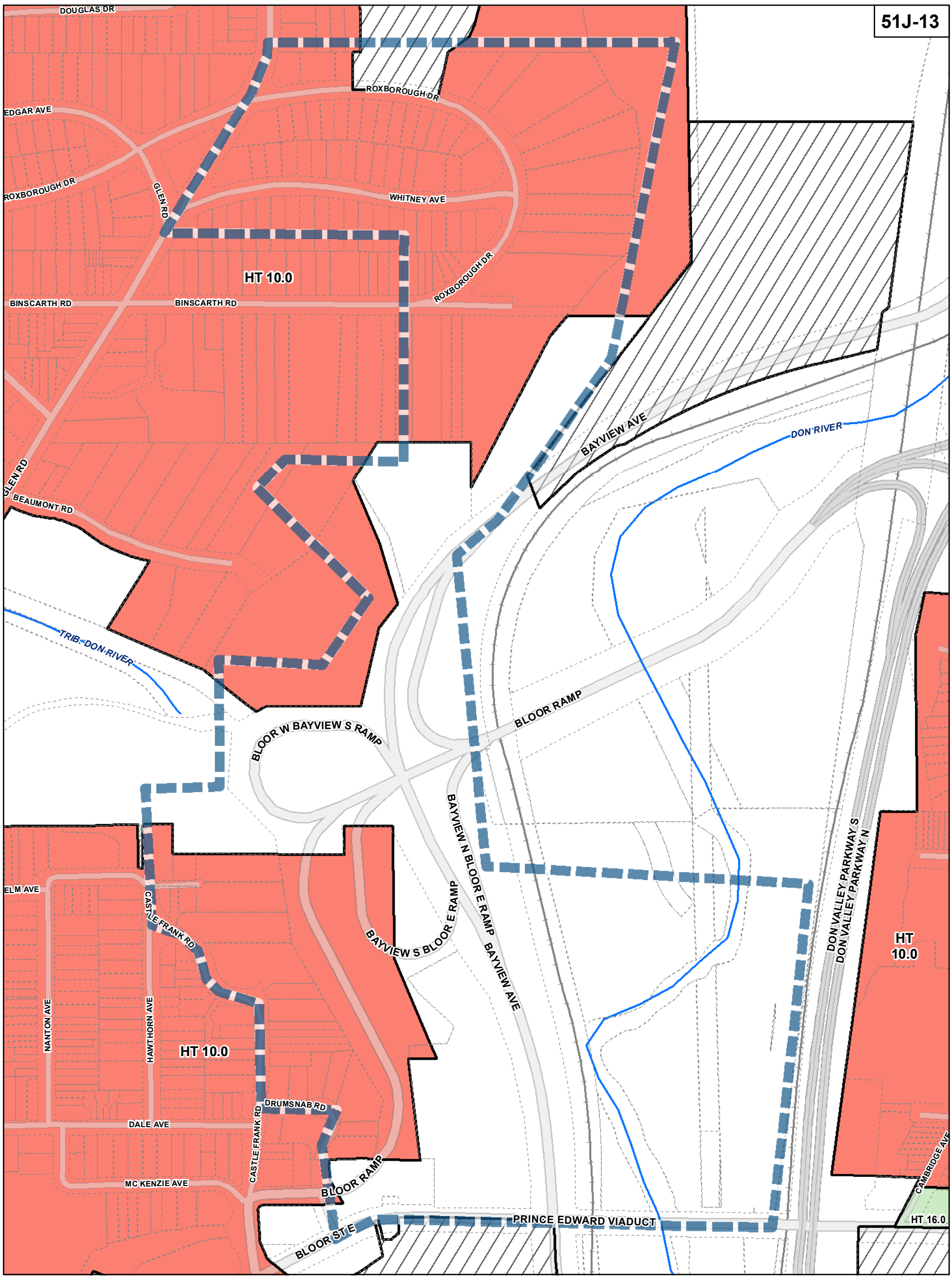

TORONTO City Planning

Height Overlay Map

August 2010

Maps must be read together with Zoning Bylaw text

Height

8 m	10.5 m	15 m	Map Sheet Boundary
9 m	11 m	16 m	Properties
9.5 m	12 m	18 m	Not Part of This Bylaw
10 m	14 m	Other	Railway
			Hydro Line

0 20 40 80 120 160 Meters

1:4,000

N

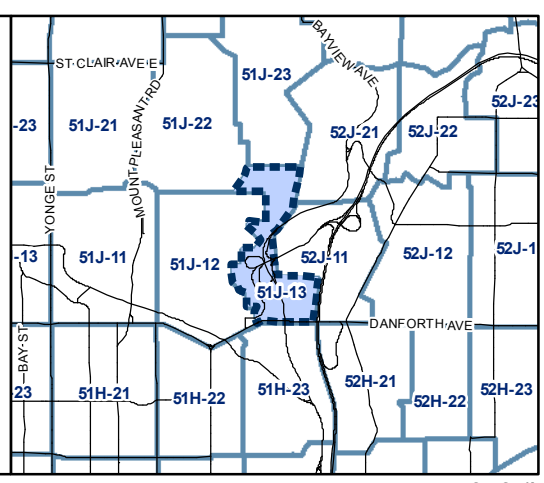

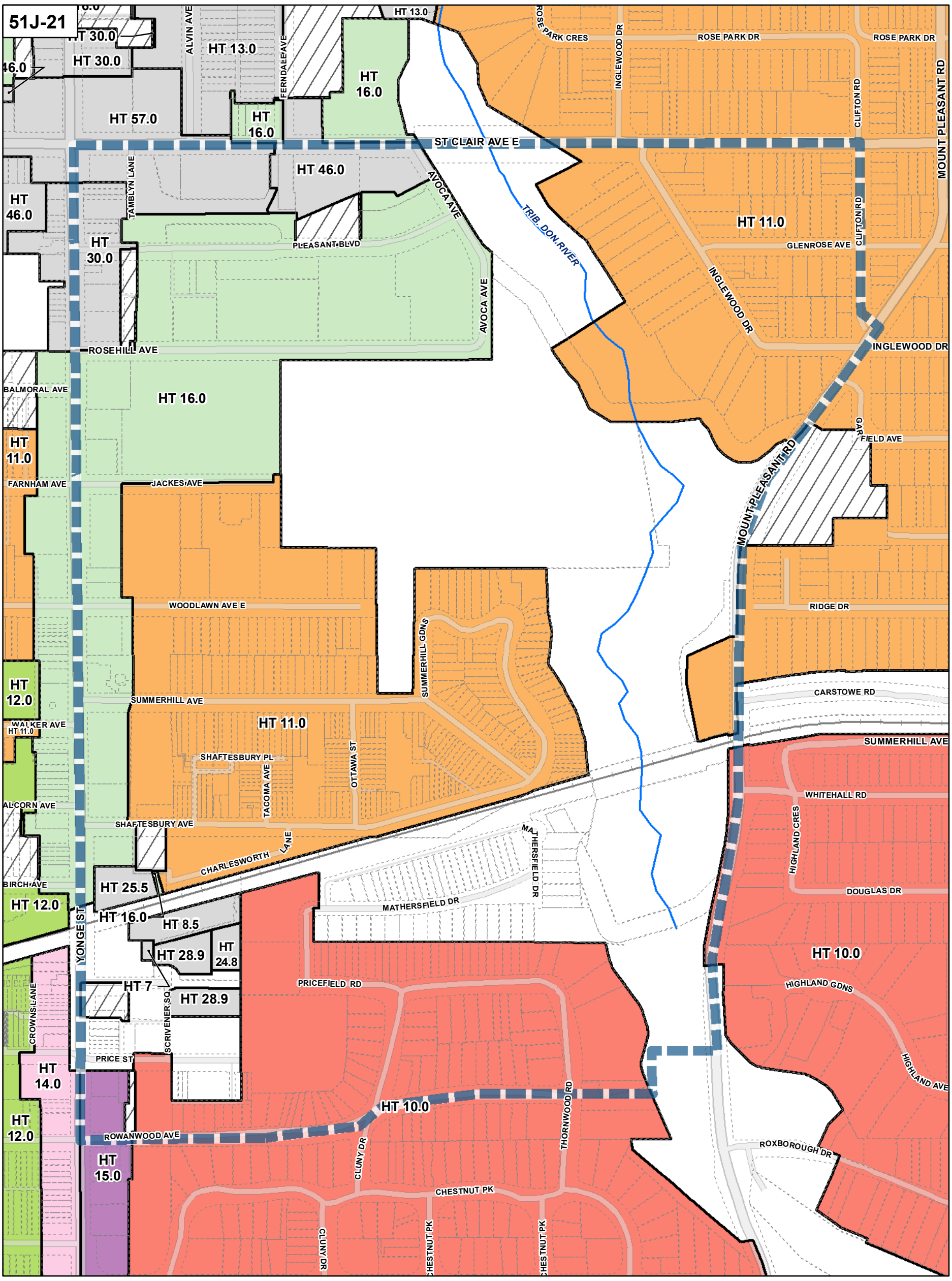

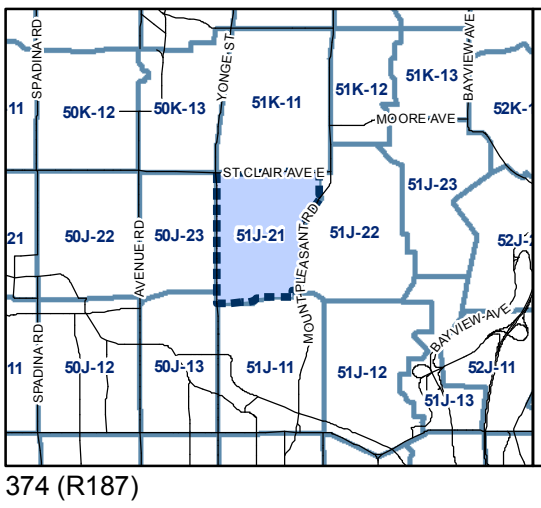

Height

8 m	10.5 m	15 m
9 m	11 m	16 m
9.5 m	12 m	18 m
10 m	14 m	Other
14 m		

- Map Sheet Boundary
- Properties
- Not Part of This Bylaw
- Railway
- Hydro Line

0 20 40 80 120 160 Meters

1:4,000

N

TORONTO City Planning

Height Overlay Map

August 2010

Maps must be read together with Zoning Bylaw text

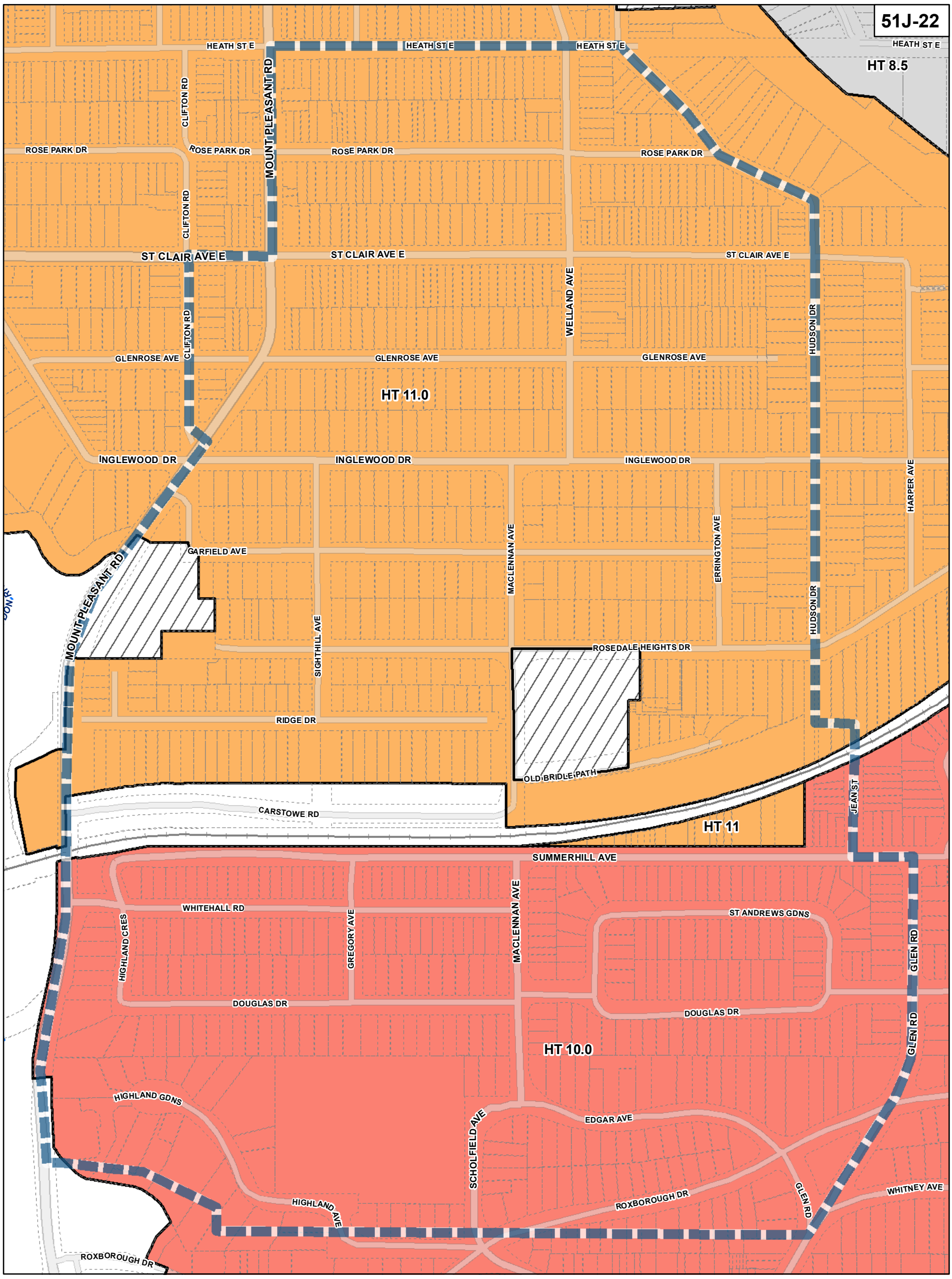

TORONTO City Planning

Height Overlay Map

August 2010

Maps must be read together with Zoning Bylaw text

Height

8 m	10.5 m	15 m
9 m	11 m	16 m
9.5 m	12 m	18 m
10 m	14 m	Other

Map Sheet Boundary
Properties
Not Part of This Bylaw
Railway
Hydro Line

0 20 40 80 120 160 Meters

1:4,000

N

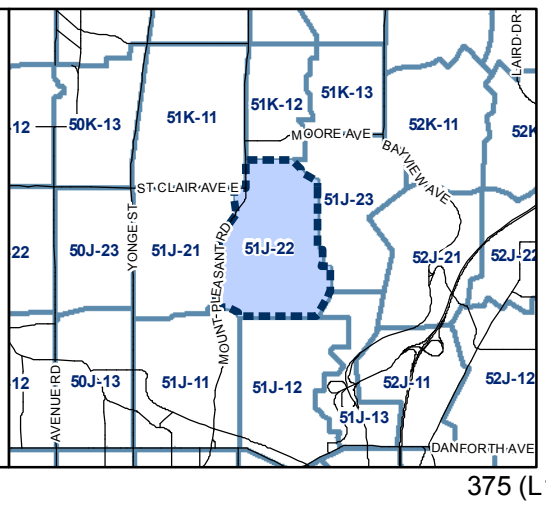

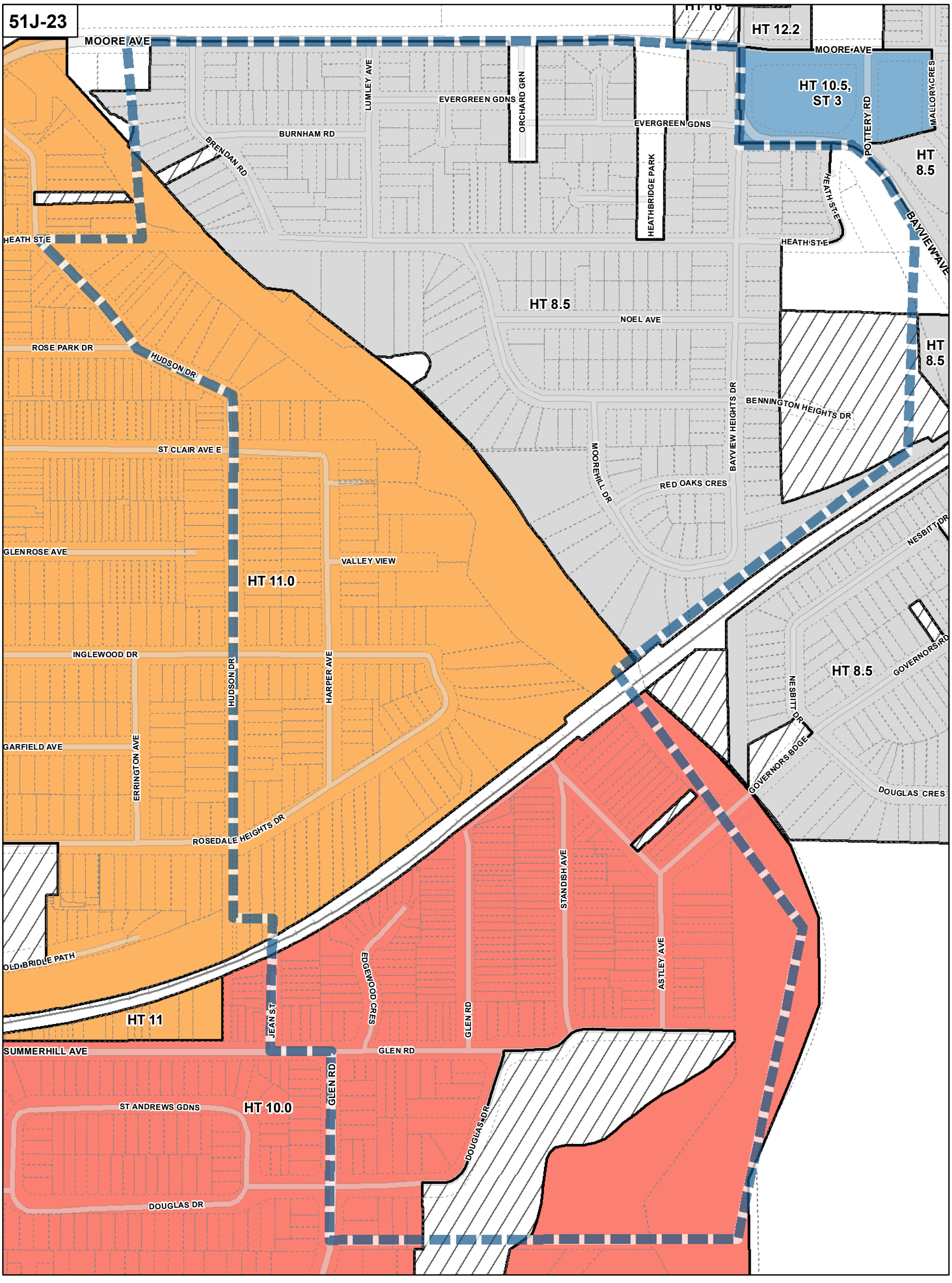

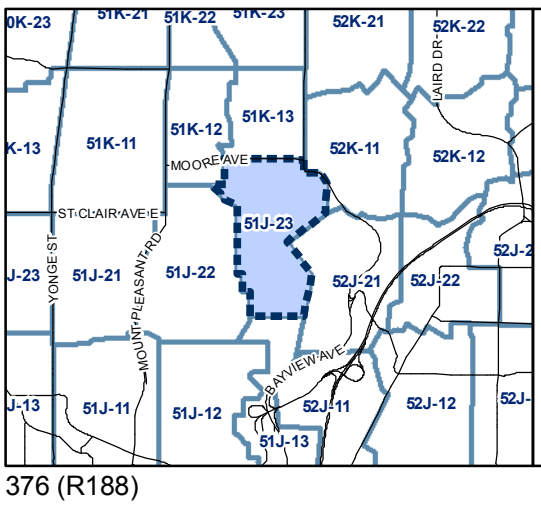

Height

8 m	10.5 m	15 m
9 m	11 m	16 m
9.5 m	12 m	18 m
10 m	14 m	Other

- Map Sheet Boundary
- Properties
- Not Part of This Bylaw
- Railway
- Hydro Line

0 20 40 80 120 160 Meters

1:4,000

N

TORONTO City Planning

Height Overlay Map

August 2010

Maps must be read together with Zoning Bylaw text

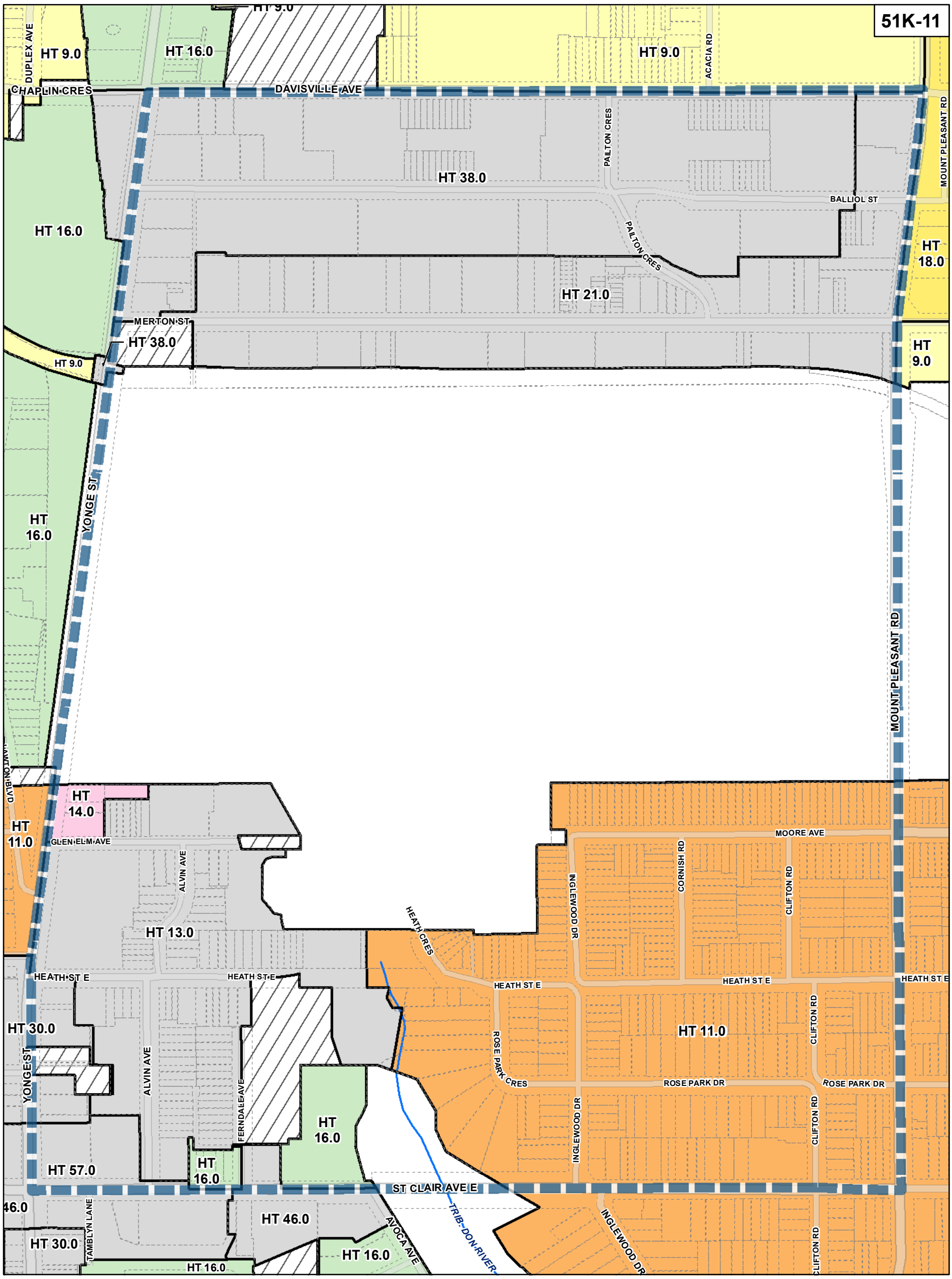

TORONTO City Planning

Height Overlay Map

August 2010

Maps must be read together with Zoning Bylaw text

Height

8 m	10.5 m	15 m
9 m	11 m	16 m
9.5 m	12 m	18 m
10 m	14 m	Other

- Map Sheet Boundary
- Properties
- Not Part of This Bylaw
- Railway
- Hydro Line

0 20 40 80 120 160 Meters

1:4,000

N

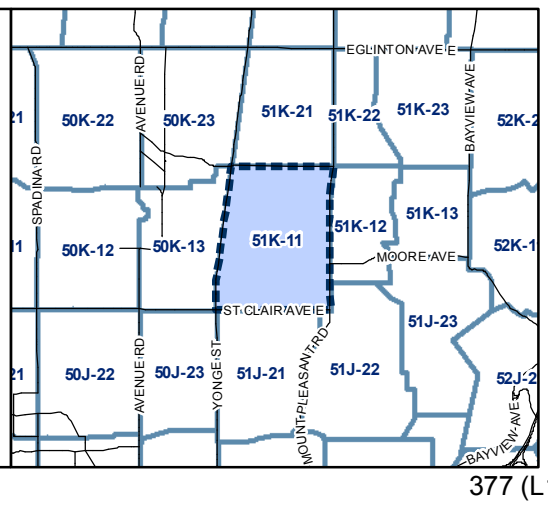

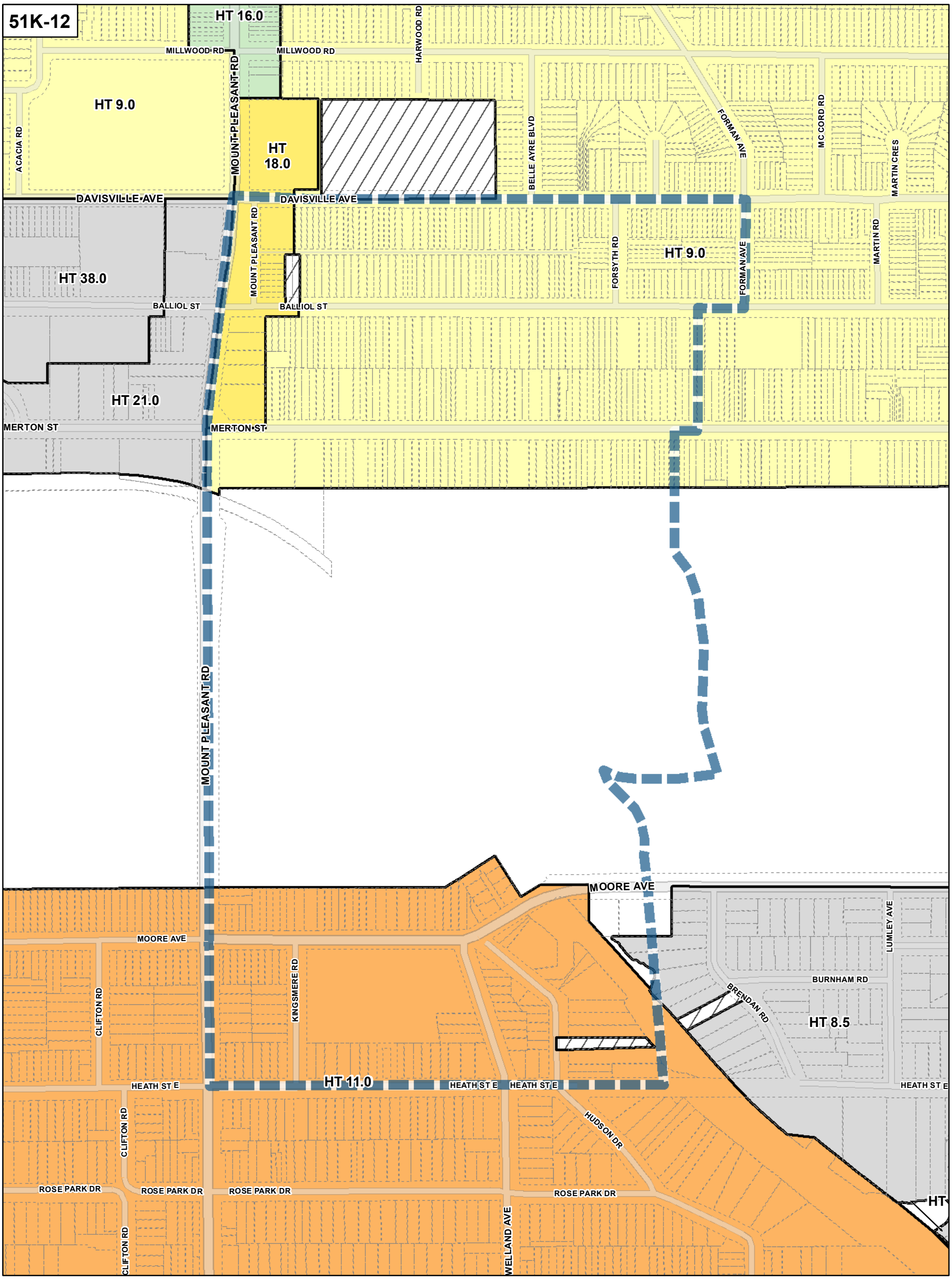

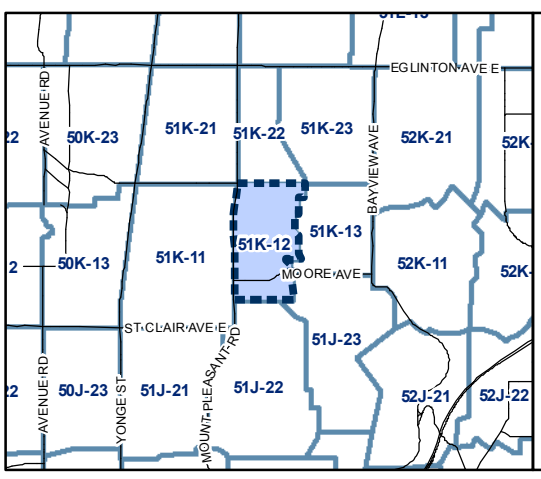

Height

- 8 m
- 9 m
- 9.5 m
- 10 m
- 10.5 m
- 11 m
- 12 m
- 14 m
- 15 m
- 16 m
- 18 m
- Other
- Map Sheet Boundary
- Properties
- Not Part of This Bylaw
- Railway
- Hydro Line

0 20 40 80 120 160 Meters

1:4,000

N

TORONTO City Planning

Height Overlay Map

August 2010

Maps must be read together with Zoning Bylaw text

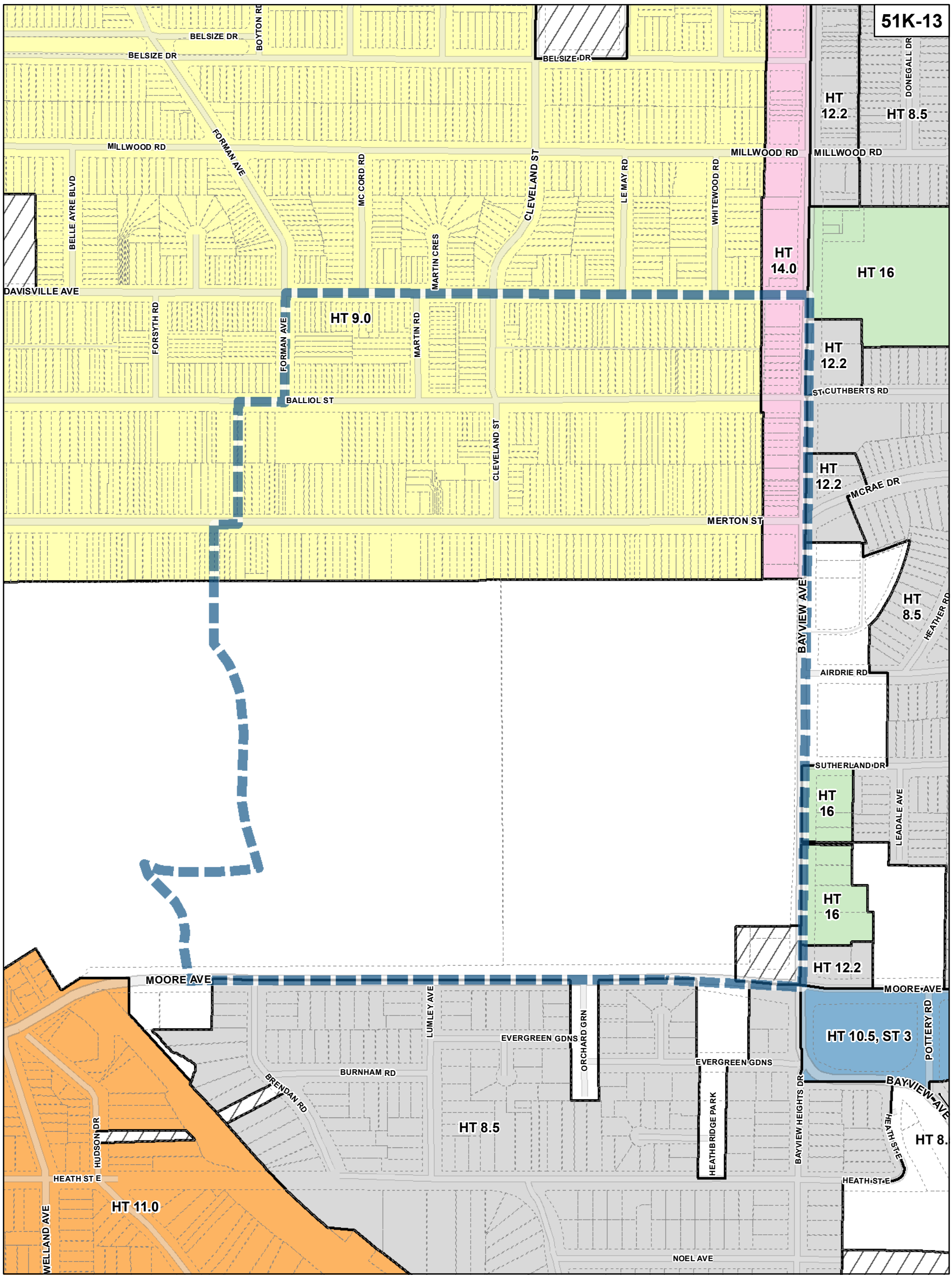

TORONTO City Planning

Height Overlay Map

August 2010

Maps must be read together with Zoning Bylaw text

Height

8 m	10.5 m	15 m
9 m	11 m	16 m
9.5 m	12 m	18 m
10 m	14 m	Other

Map Sheet Boundary
Properties
Not Part of This Bylaw
Railway
Hydro Line

0 20 40 80 120 160 Meters

1:4,000

N

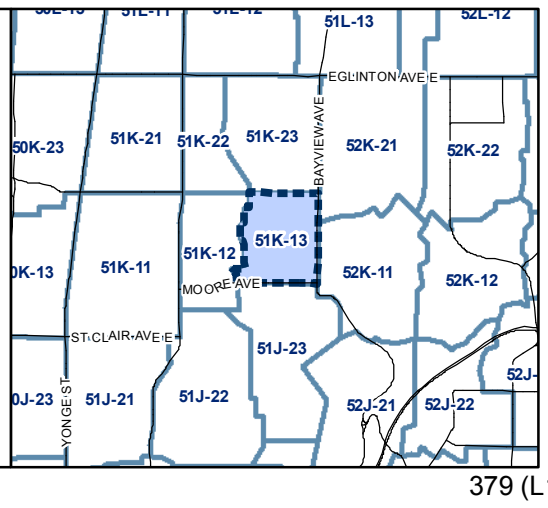

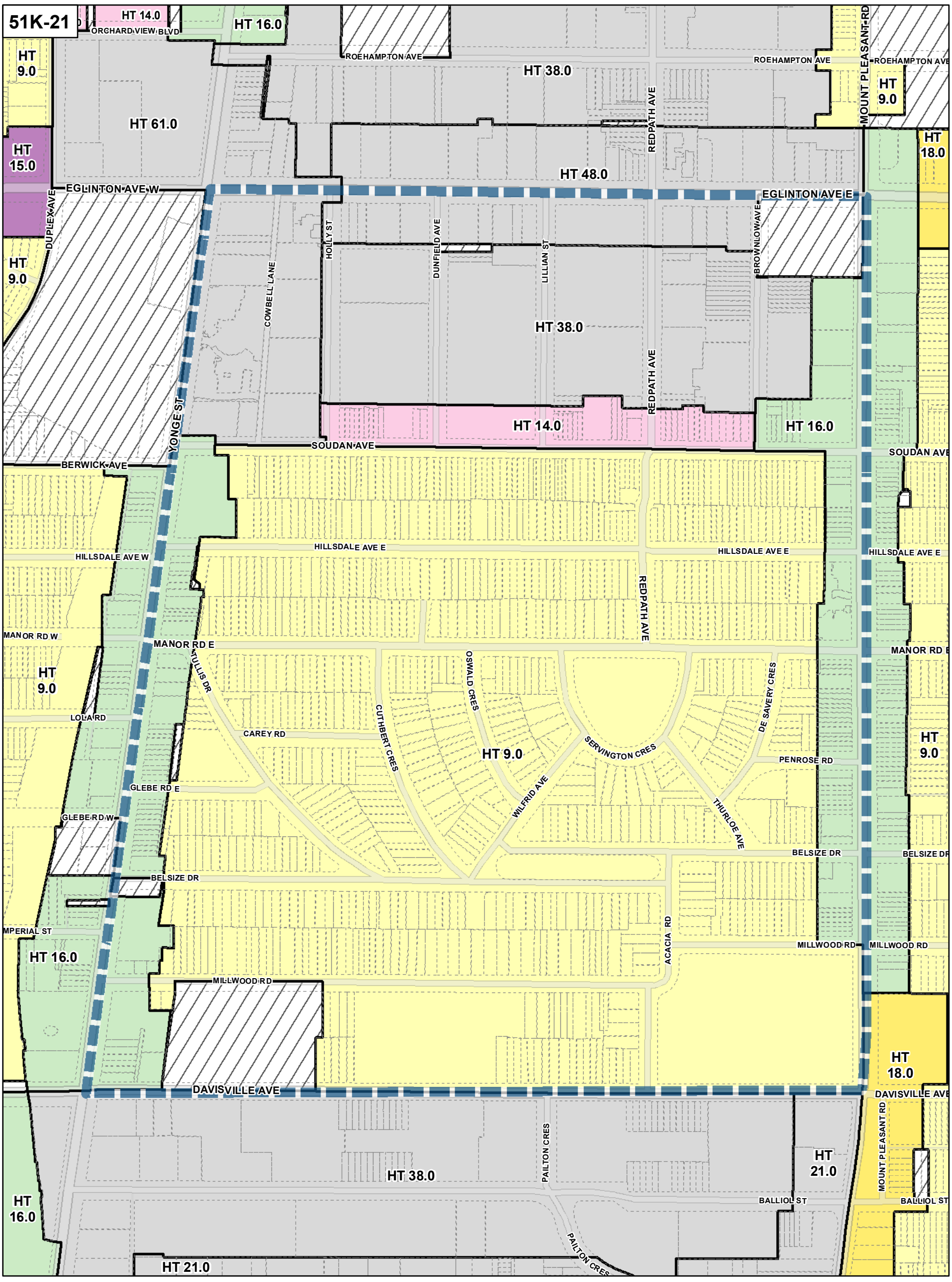

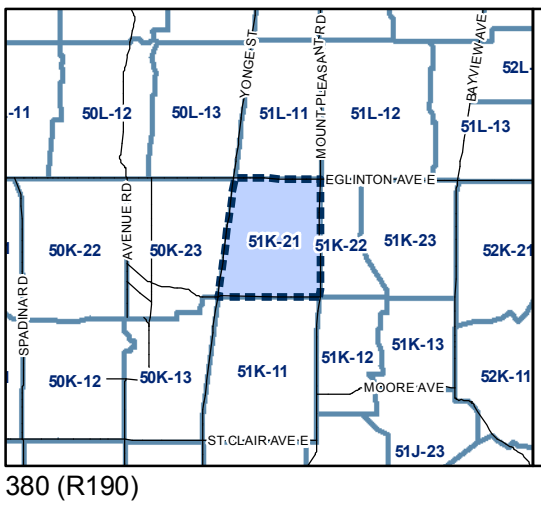

Height

8 m	10.5 m	15 m
9 m	11 m	16 m
9.5 m	12 m	18 m
10 m	14 m	Other

- Map Sheet Boundary
- Properties
- Not Part of This Bylaw
- Railway
- Hydro Line

0 20 40 80 120 160 Meters

1:4,000

N

TORONTO City Planning

Height Overlay Map

August 2010

Maps must be read together with Zoning Bylaw text

380 (R190)

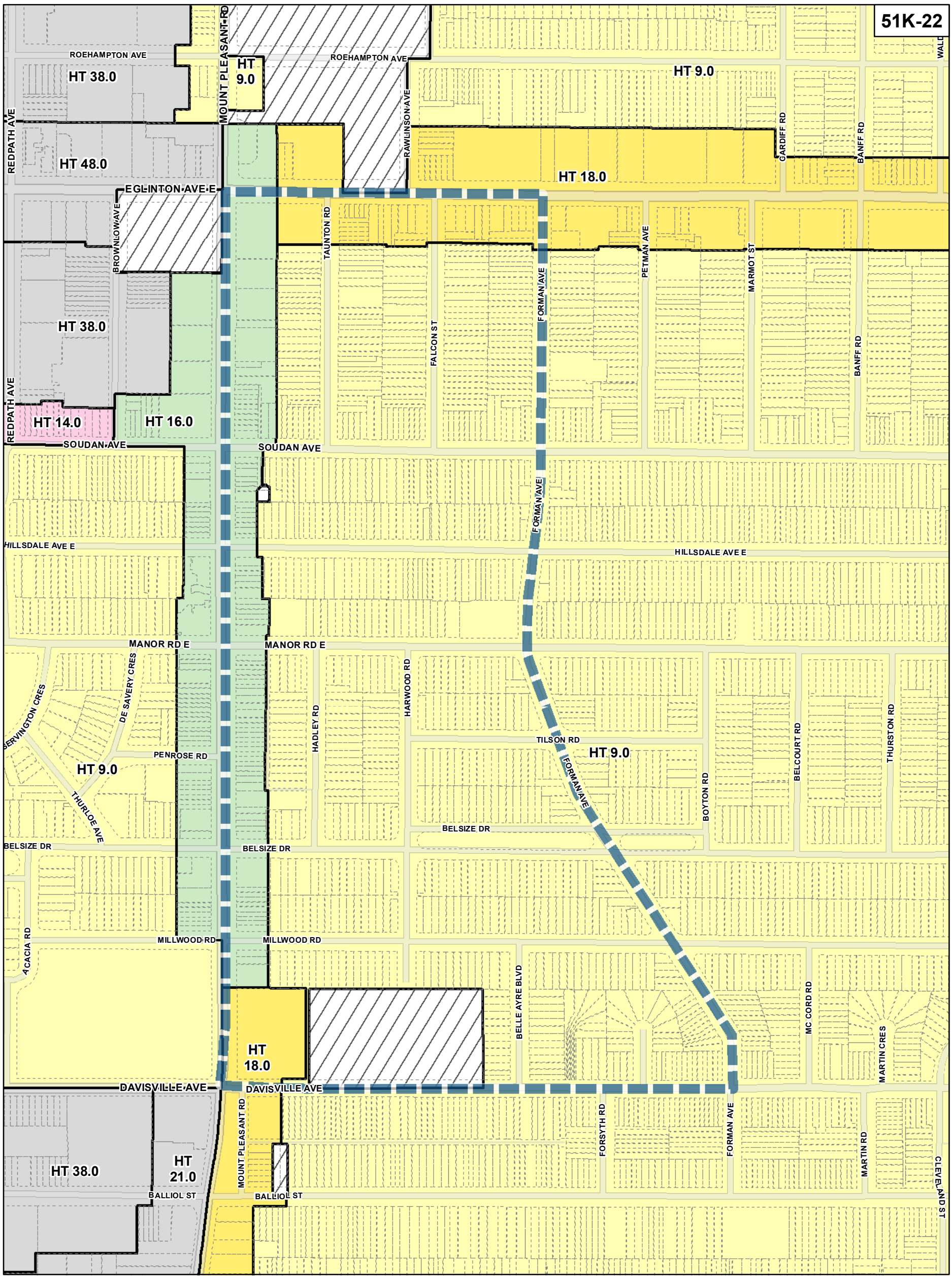

TORONTO City Planning

Height Overlay Map

August 2010

Maps must be read together with Zoning Bylaw text

Height

8 m	10.5 m	15 m
9 m	11 m	16 m
9.5 m	12 m	18 m
10 m	14 m	Other

Map Sheet Boundary
Properties
Not Part of This Bylaw
Railway
Hydro Line

0 20 40 80 120 160 Meters

1:4,000

N

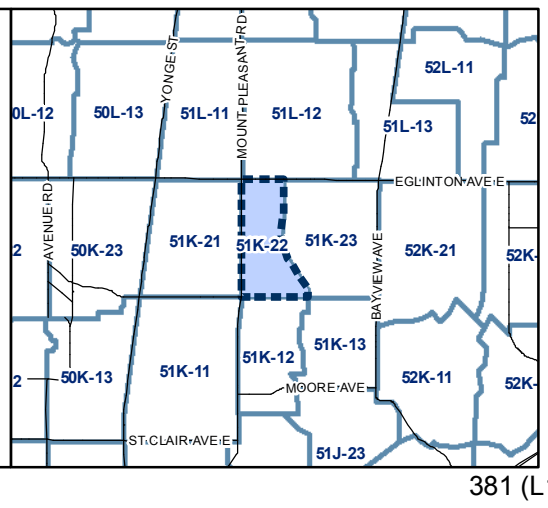

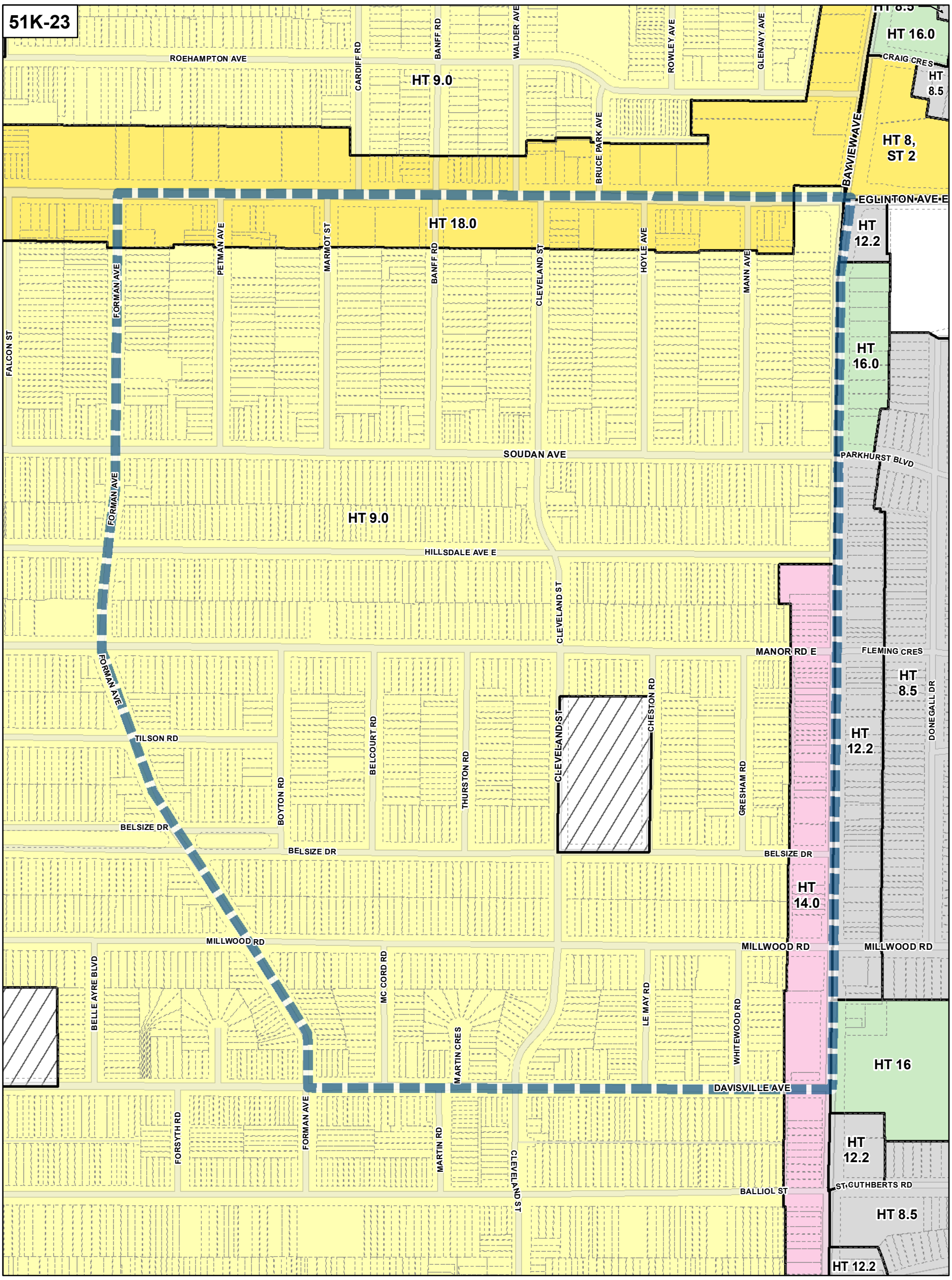

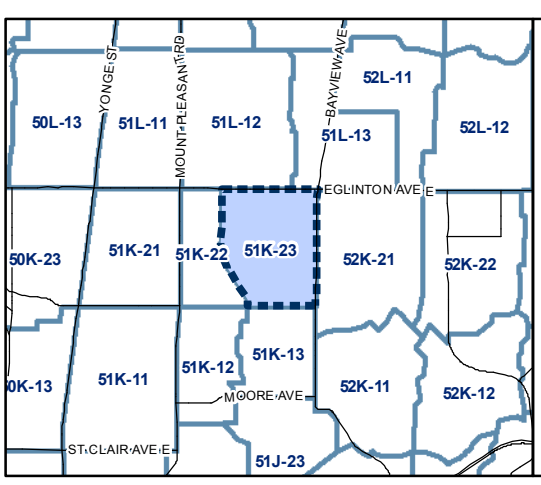

Height

8 m	10.5 m	15 m
9 m	11 m	16 m
9.5 m	12 m	18 m
10 m	14 m	Other

- Map Sheet Boundary
- Properties
- Not Part of This Bylaw
- Railway
- Hydro Line

0 20 40 80 120 160 Meters

1:4,000

N

TORONTO City Planning

Height Overlay Map

August 2010

Maps must be read together with Zoning Bylaw text

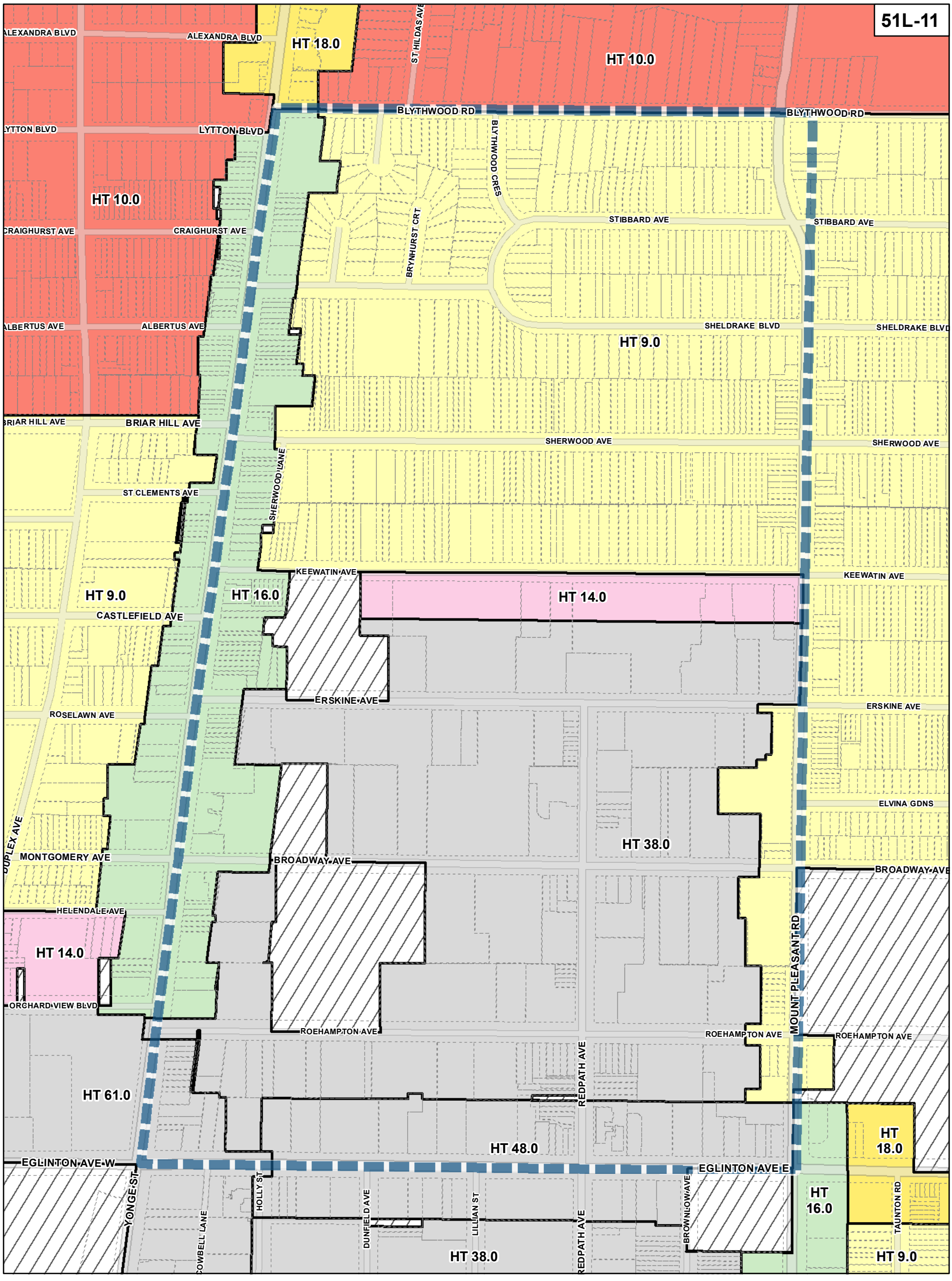

TORONTO City Planning

Height Overlay Map

August 2010

Maps must be read together with Zoning Bylaw text

Height

8 m	10.5 m	15 m	Map Sheet Boundary
9 m	11 m	16 m	Properties
9.5 m	12 m	18 m	Not Part of This Bylaw
10 m	14 m	Other	Railway
			Hydro Line

0 20 40 80 120 160 Meters

1:4,000

N

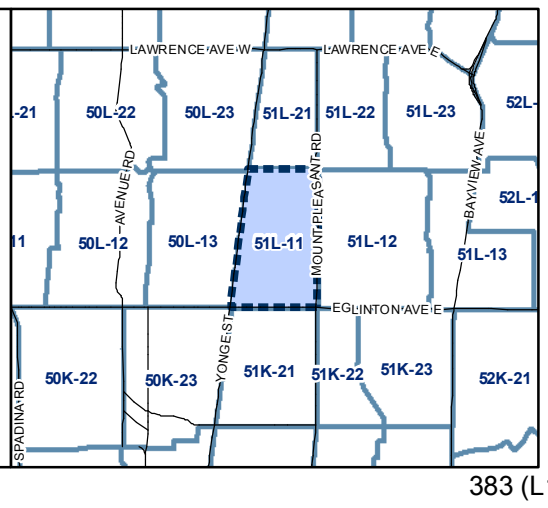

51L-12

HT 10.0

HT 10.0

STRATHGOWAN CRES

STRATFORD CRES

MILDENHALL RD

MOUNT PLEASANT RD

BLYTHWOOD RD

BLYTH HILL RD

RIDGEFIELD RD

STIBBA RD AVE

BLANCHARD RD

HT 10.0, ST 2

DALEWOOD RD

BLYTH DALE RD

SHELDRAKE BLVD

BLYTH HILL RD

SHERWOOD AVE

BURKE BROOK

KEEWATIN AVE

HT 14.0

HT 38.0

HT 9.0

ERSKINE AVE

ELVINA GDNS

38.0

ELVINA GDNS

CORINTH GDNS

CARDIFF RD

BANFF RD

WALDER AVE

MCBAIN AVE

ROWLEY AVE

BROADWAY AVE

HT 10, ST 2

38.0

MOUNT PLEASANT RD

RAWLINSON AVE

FAIRFIELD RD

BANFF RD

WALDER AVE

MCBAIN AVE

ROWLEY AVE

ROEHAMPTON AVE

RAWLINSON AVE

CARDIFF RD

BRUCE PARK AVE

HT 48.0

EGLINTON AVE E

HT 16.0

TAUNTON RD

FALCON ST

FORMAN AVE

PETMAN AVE

HT 18.0

HT 9.0

MARMOT ST

BANFF RD

CLEVELAND ST

HOYLE AVE

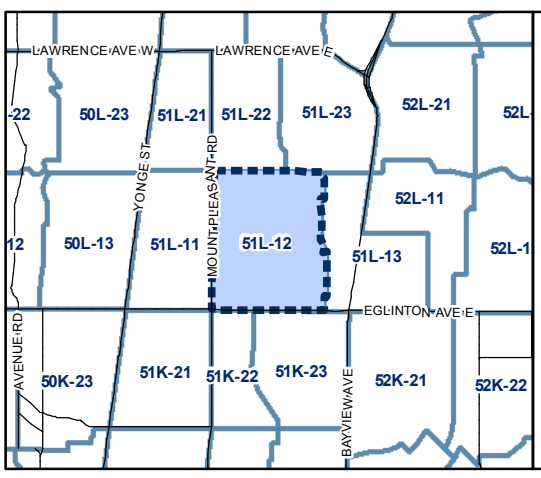

Height

8 m	10.5 m	15 m
9 m	11 m	16 m
9.5 m	12 m	18 m
10 m	14 m	Other

Map Sheet Boundary
Properties
Not Part of This Bylaw
Railway
Hydro Line

0 20 40 80 120 160 Meters

1:4,000

N

TORONTO City Planning

Height Overlay Map

August 2010

Maps must be read together with Zoning Bylaw text

384 (R192)