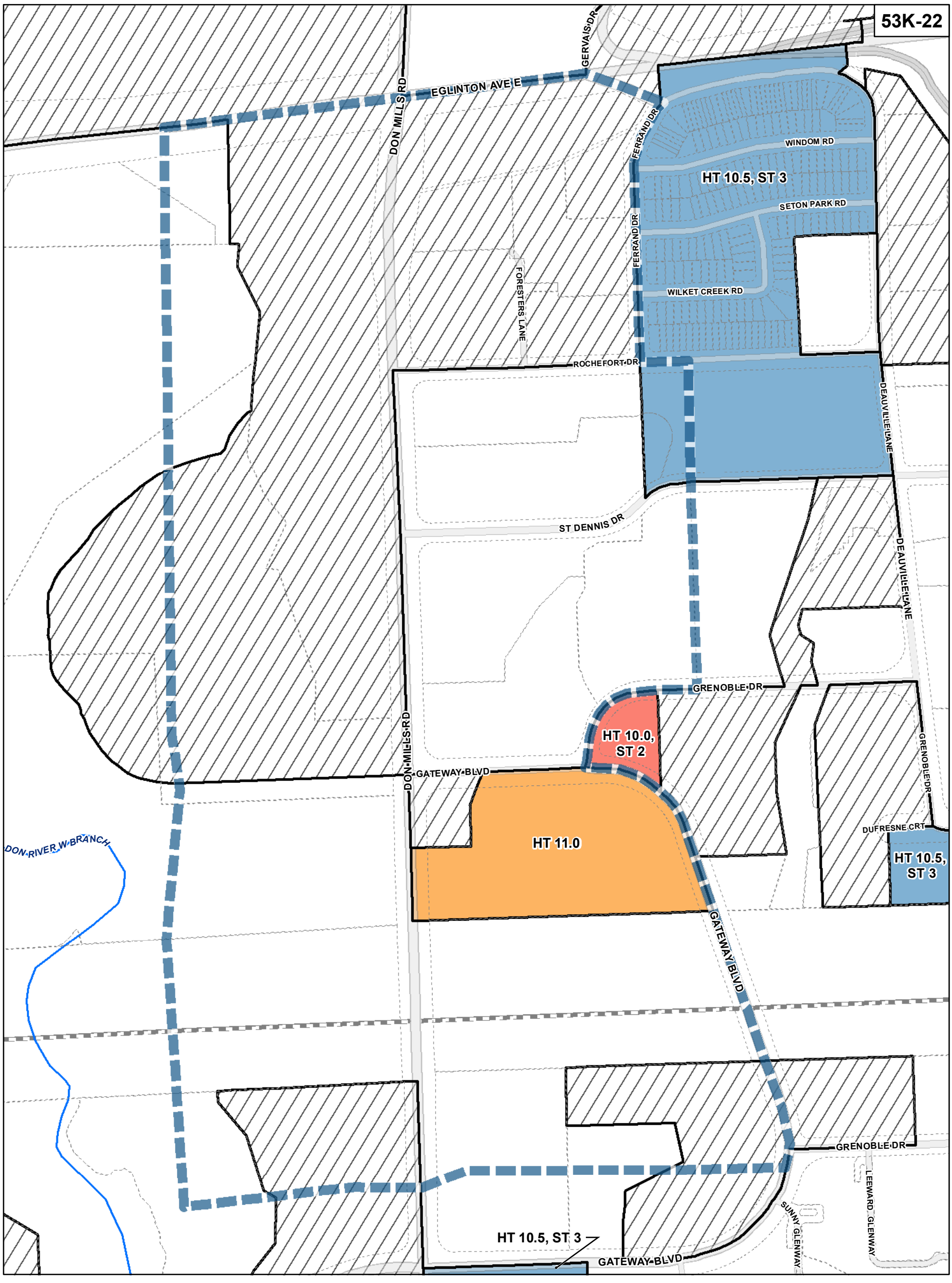

TORONTO City Planning

Height Overlay Map

August 2010

Maps must be read together with Zoning Bylaw text

Height

8 m	10.5 m	15 m
9 m	11 m	16 m
9.5 m	12 m	18 m
10 m	14 m	Other

Map Sheet Boundary
Properties
Not Part of This Bylaw
Railway
Hydro Line

0 20 40 80 120 160 Meters

1:4,000

N

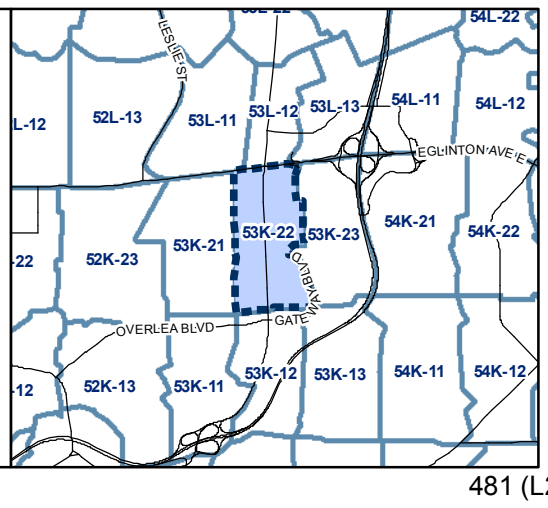

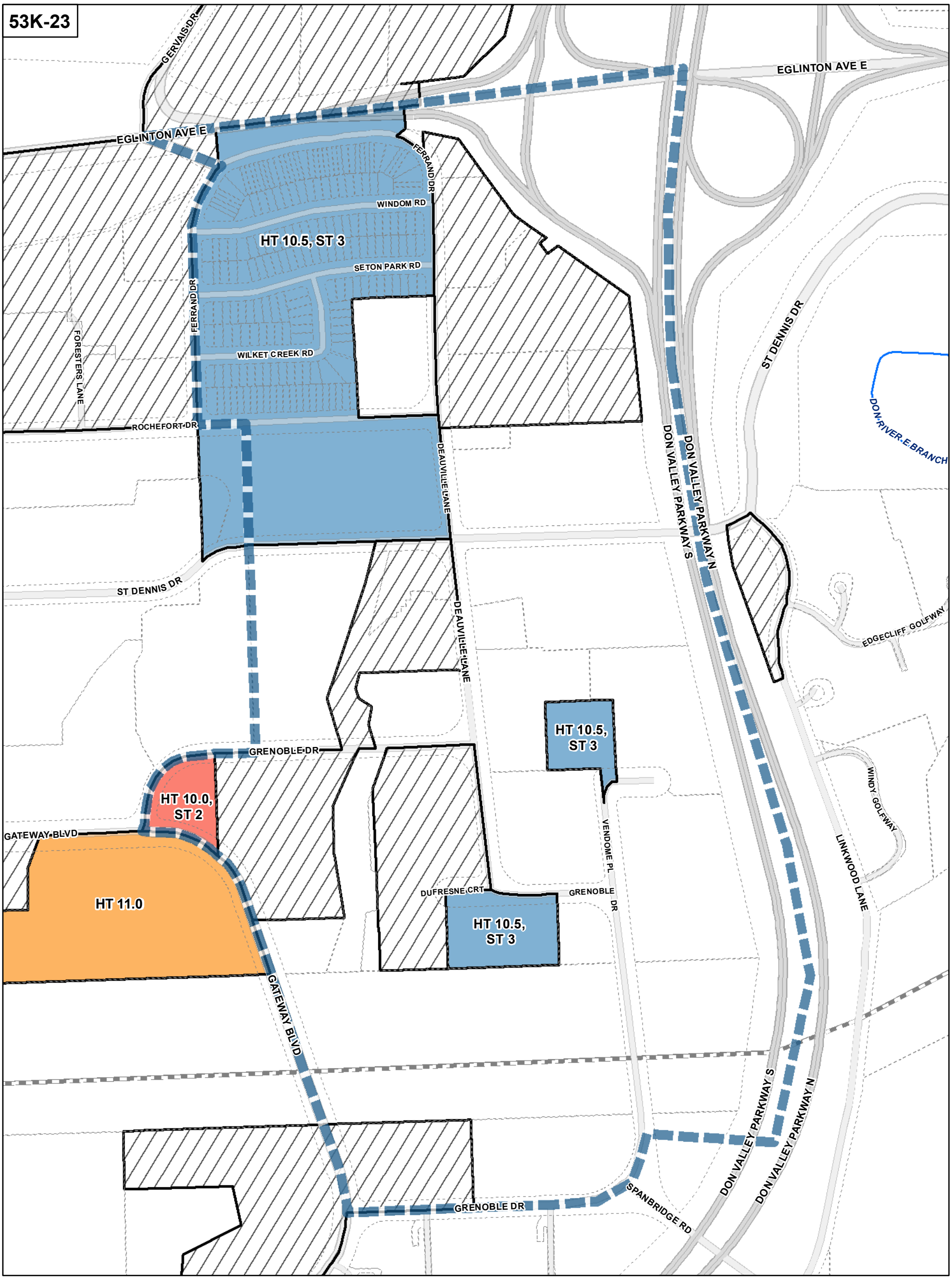

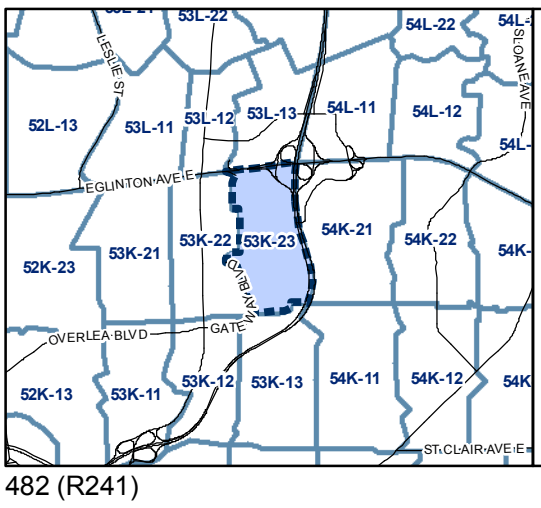

Height

8 m	10.5 m	15 m
9 m	11 m	16 m
9.5 m	12 m	18 m
10 m	14 m	Other

- Map Sheet Boundary
- Properties
- Not Part of This Bylaw
- Railway
- Hydro Line

0 20 40 80 120 160 Meters

1:4,000

N

TORONTO City Planning

Height Overlay Map

August 2010

Maps must be read together with Zoning Bylaw text

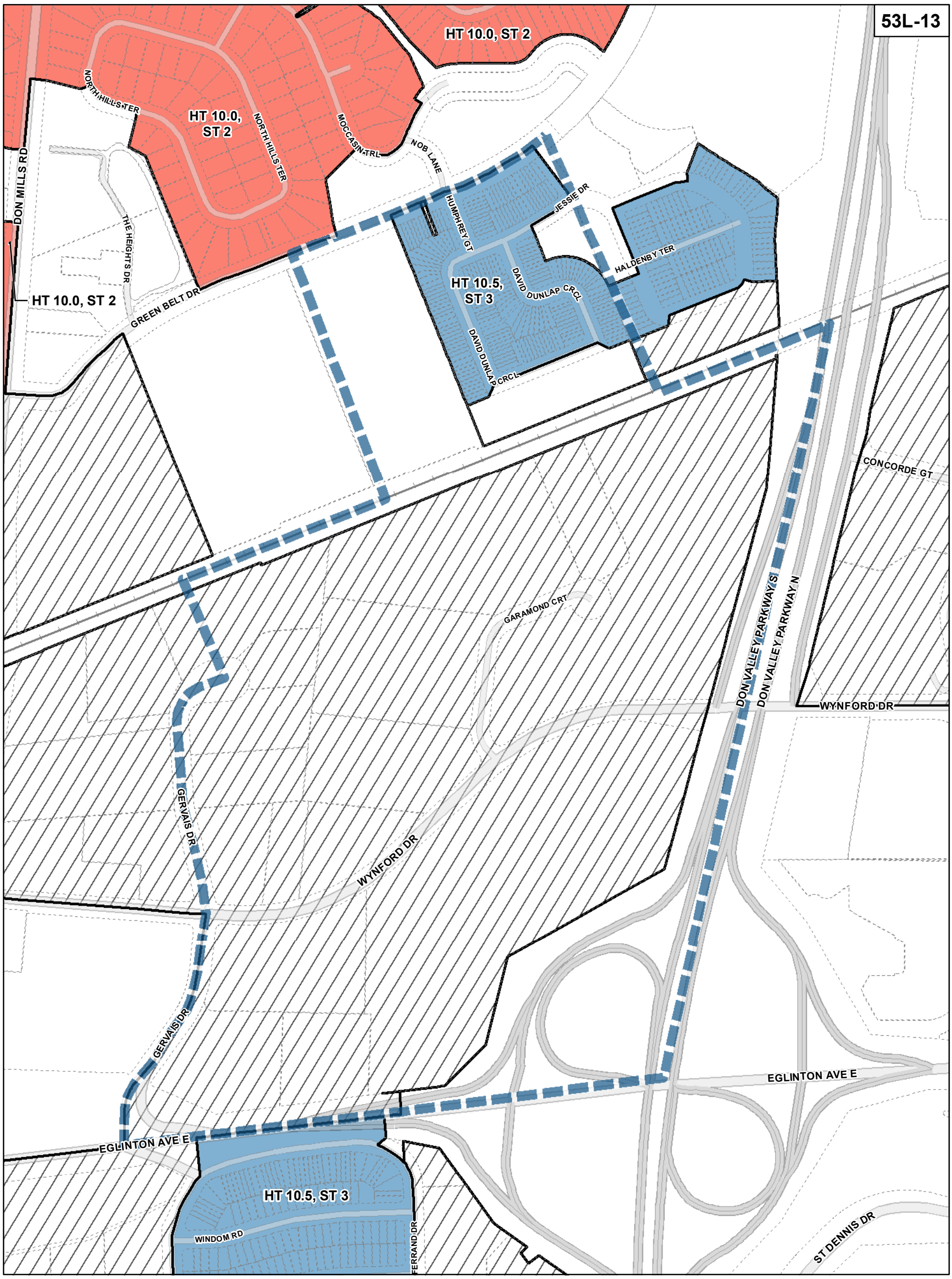

TORONTO City Planning

Height Overlay Map

August 2010

Maps must be read together with Zoning Bylaw text

Height

8 m	10.5 m	15 m
9 m	11 m	16 m
9.5 m	12 m	18 m
10 m	14 m	Other

Map Sheet Boundary
Properties
Not Part of This Bylaw
Railway
Hydro Line

0 20 40 80 120 160 Meters

1:4,000

N

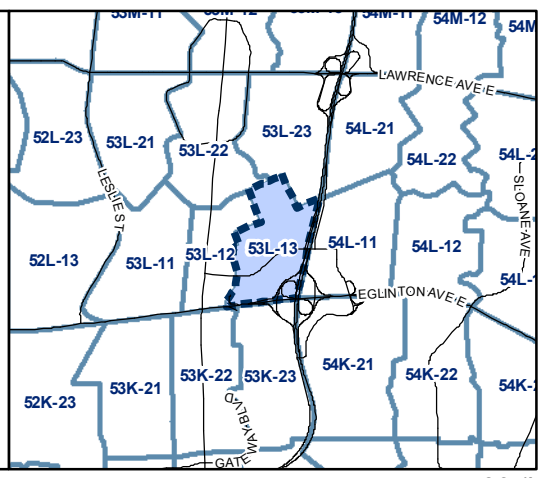

53L-21

HT 10.0, ST 2

BANBURY

LAWRENCE AVE E

TREMONT CRES

CASSIDY PL

TREMONT CRES

JOCELYN CRES

HT 10.0, ST 2

PAPERBIRCH WALKWAY

SANDERLING PL

HT 10.0, ST 2

LAWRENCE WALKWAY

TERNHILL CRES

TERNHILL CRES

PAPERBIRCH DR

THE DON WAY W

LESLIE ST

TOTTENHAM RD

HT 10.0, ST 2

VEERY PL

OVERLAND DR

OVERLAND DR

BALLYMENA CRT

OVERLAND DR

BROOKWOOD CRT

CORA URBEL WAY

CRES

BALABY

HT 10.5, ST 3

BURDOCK LANE

COTTONWOOD DR

SOUTHMILL DR

BROADPATH RD

HT 10.5, ST 3

COTTONWOOD DR

FOXDEN RD

HT 10.0, ST 2

LESLIE ST

EMBLA ST

BARBER GREENE RD

WREN CRT

REDWING PL

PRINCE ANDREW PL

PRINCE ANDREW PL

WILKET CREEK

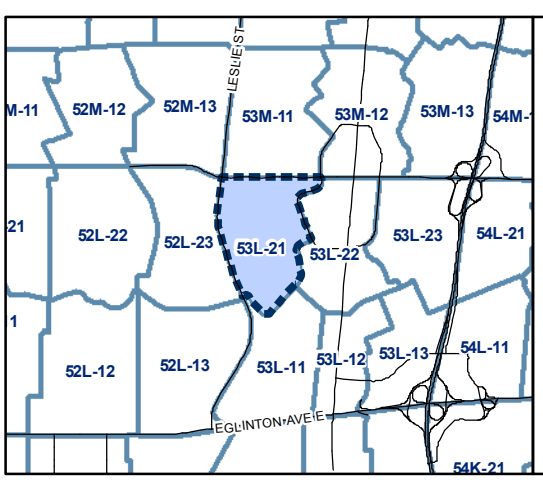

Height

8 m	10.5 m	15 m
9 m	11 m	16 m
9.5 m	12 m	18 m
10 m	14 m	Other

Map Sheet Boundary
Properties
Not Part of This Bylaw
Railway
Hydro Line

0 20 40 80 120 160 Meters

1:4,000

N

TORONTO City Planning

Height Overlay Map

August 2010

Maps must be read together with Zoning Bylaw text

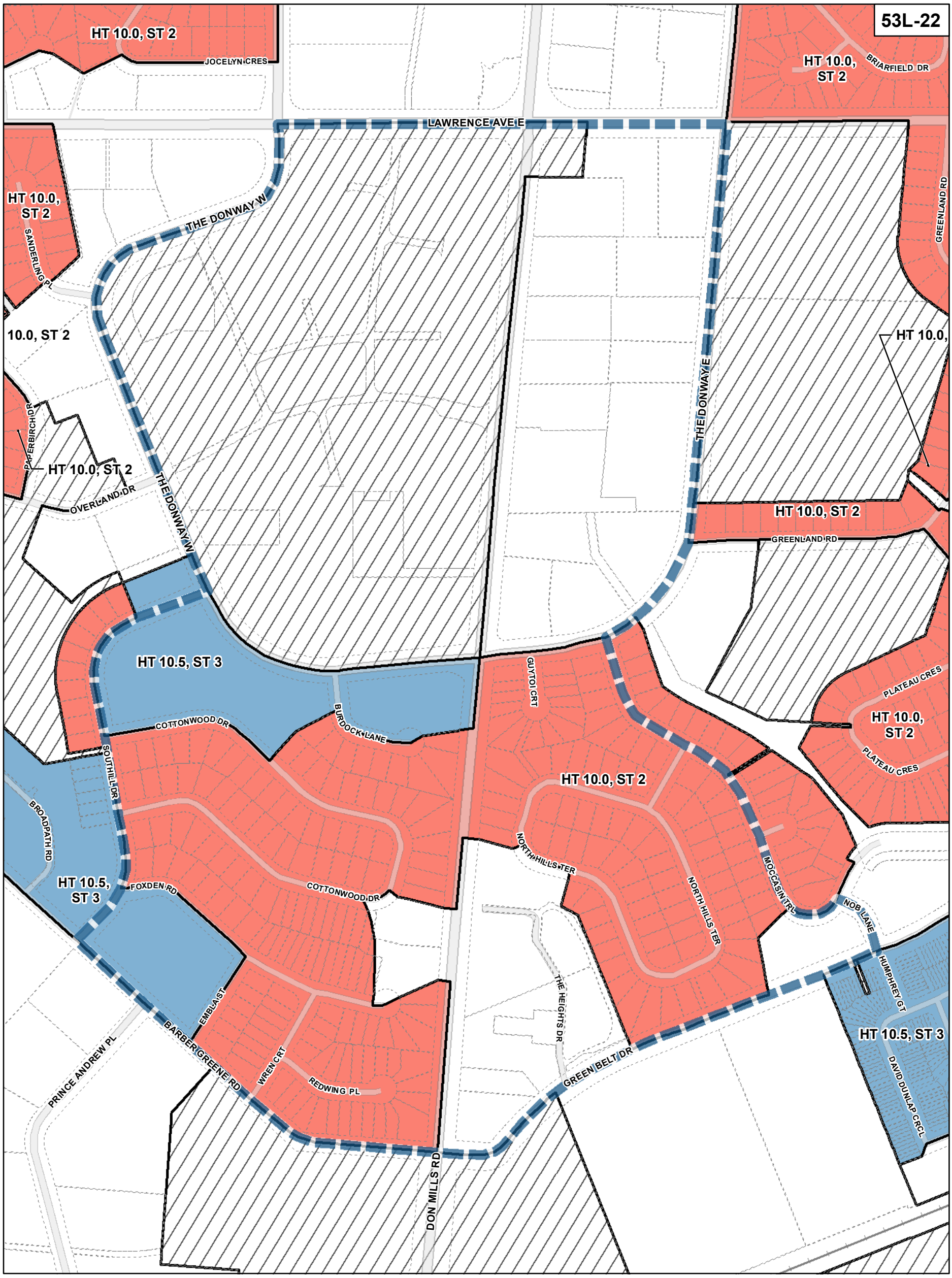

TORONTO City Planning

Height Overlay Map

August 2010

Maps must be read together with Zoning Bylaw text

Height

8 m	10.5 m	15 m
9 m	11 m	16 m
9.5 m	12 m	18 m
10 m	14 m	Other

Map Sheet Boundary
Properties
Not Part of This Bylaw
Railway
Hydro Line

0 20 40 80 120 160 Meters

1:4,000

N

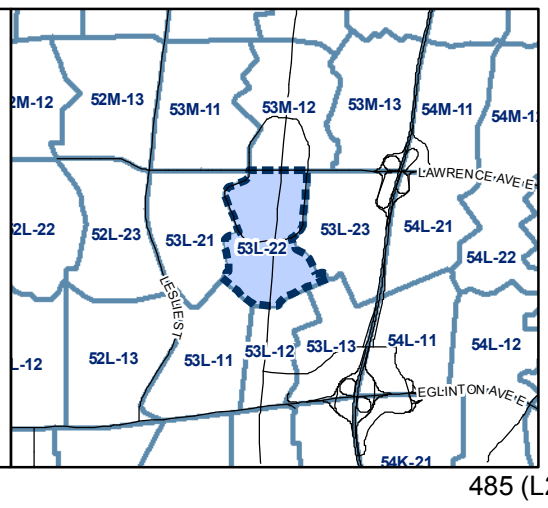

53L-23

BRIARFIELD DR
WOODCLIFF PL
HT 10.5, ST 3
LAWRENCE AVE E
GREENLAND RD
DEEPWOOD CRES
HT 10.0, ST 2
DEEPWOOD CRES
WAXWING PL
THE DONWAY E
DON RIVER E BRANCH
GREENLAND RD
PLATEAU CRES
PLATEAU CRES
PLATEAU CRES
HT 10.0, ST 2
DON VALLEY PARKWAY S
DON VALLEY PARKWAY N
HT 10.0, ST 2
NORTH HILLS TER
NORTH HILLS TER
MOCCASIN TRL
NOB LANE
JESSIE DR
HUMPHREY GT
HALDENBY TER
THE HEIGHTS DR
GREEN BELT DR
HT 10.5, ST 3
DAVID DUNLAP CRCL
DAVID DUNLAP CRCL
CONCORDE GT
CONCORDE PL

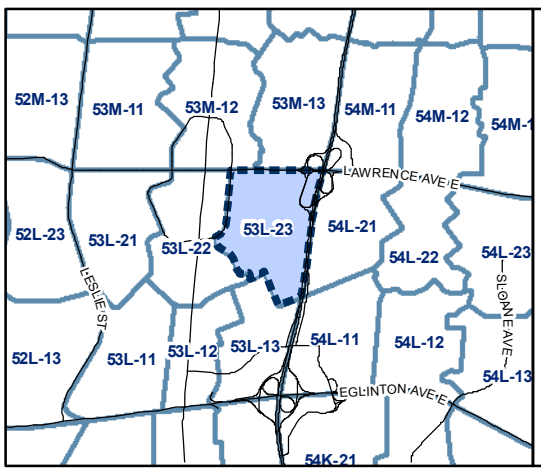

Height

8 m	10.5 m	15 m
9 m	11 m	16 m
9.5 m	12 m	18 m
10 m	14 m	Other

Map Sheet Boundary
Properties
Not Part of This Bylaw
Railway
Hydro Line

0 20 40 80 120 160 Meters

1:4,000

N

TORONTO City Planning

Height Overlay Map

August 2010

Maps must be read together with Zoning Bylaw text

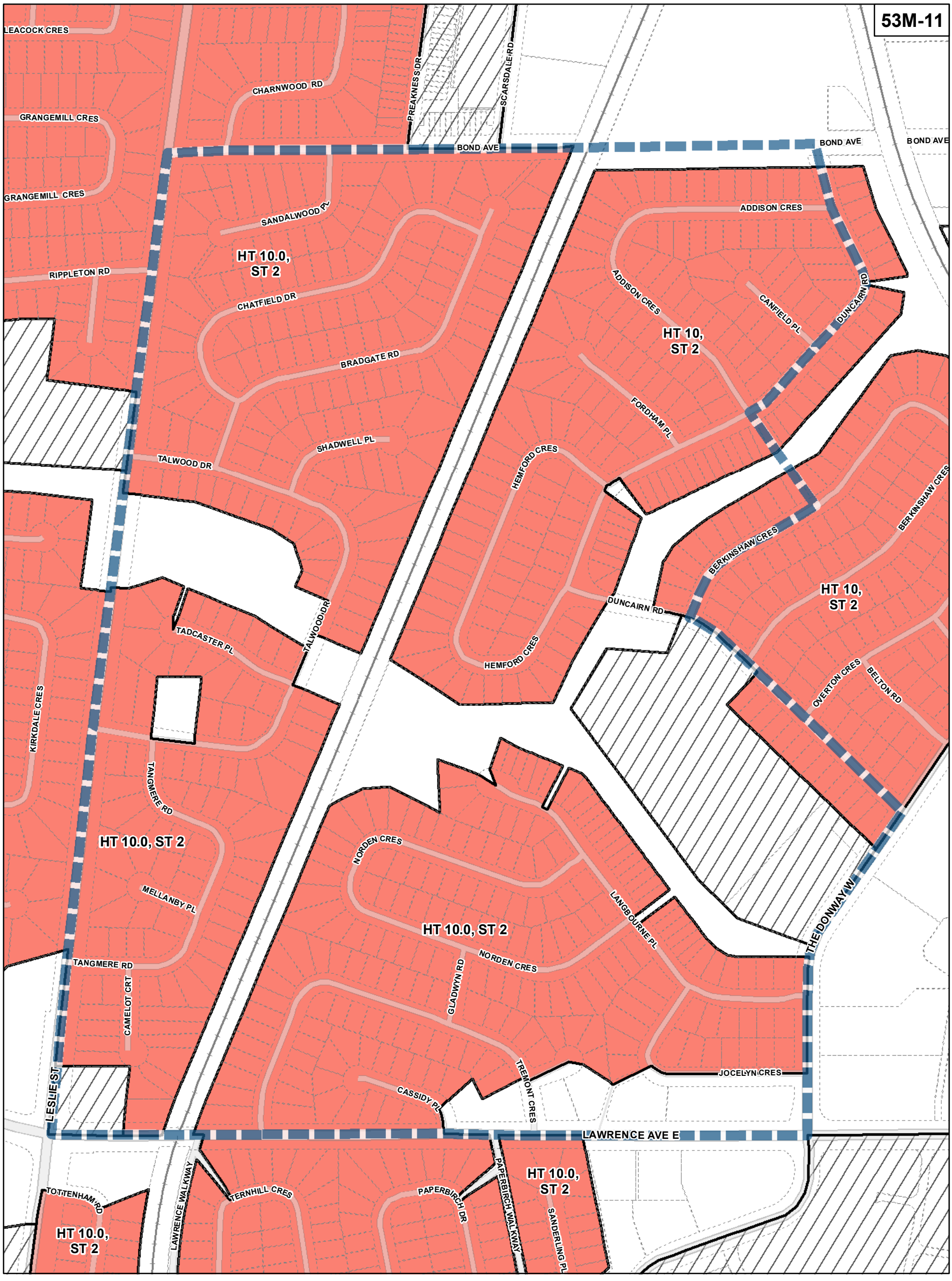

TORONTO City Planning

Height Overlay Map

August 2010

Maps must be read together with Zoning Bylaw text

Height

8 m	10.5 m	15 m
9 m	11 m	16 m
9.5 m	12 m	18 m
10 m	14 m	Other

Map Sheet Boundary
Properties
Not Part of This Bylaw
Railway
Hydro Line

0 20 40 80 120 160 Meters

1:4,000

N

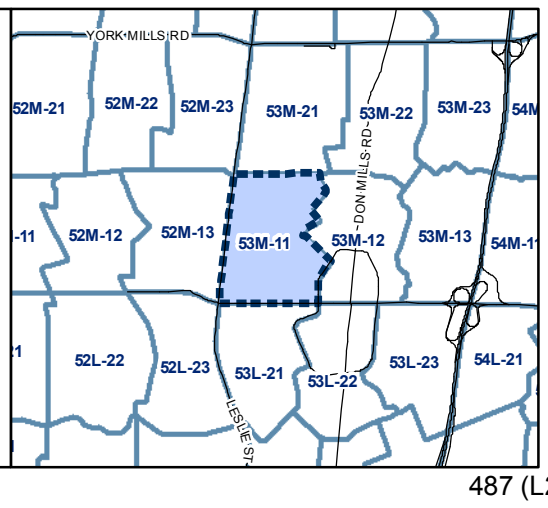

53M-12

BOND AVE
DUNCAIRN RD
ADDISON CRES
CANFIELD PL
FORDHAM PL
BERKINSHAW CRES
BELTON RD
OVERTON CRES
SWALLOW CRT
FARMCOTE RD
LEGATO CRT
SWIFTDALE PL
CHIPPING RD
PARK GLEN DR
CROSSBURN DR
DON RIVER E BRANCH
ASHGROVE PL
MALLOW RD
THORNLANE
CEDARBANK CRES
DON MILLS RD
WAX MYRTLEWAY
THE DONWAY E
BROADLEAF RD
WINGREEN CRT
LANGBOURNE PL
JOCELYN CRES
THE DONWAY W
LAWRENCE AVE E
BRIARFIELD DR
WOODCLIFF PL
GREENLAND RD
DEEPWOOD CRES

HT 10, ST 2
HT 10.0, ST 2
HT 10.5, ST 3

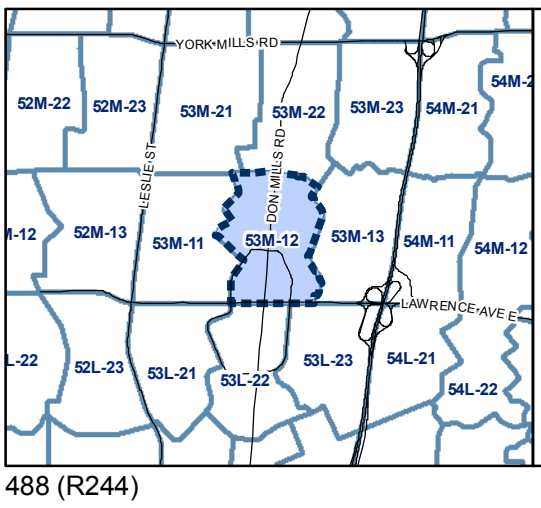

Height

8 m	10.5 m	15 m
9 m	11 m	16 m
9.5 m	12 m	18 m
10 m	14 m	Other

Map Sheet Boundary
Properties
Not Part of This Bylaw
Railway
Hydro Line

0 20 40 80 120 160 Meters
1:4,000

N

TORONTO City Planning

Height Overlay Map

August 2010

Maps must be read together with Zoning Bylaw text

488 (R244)

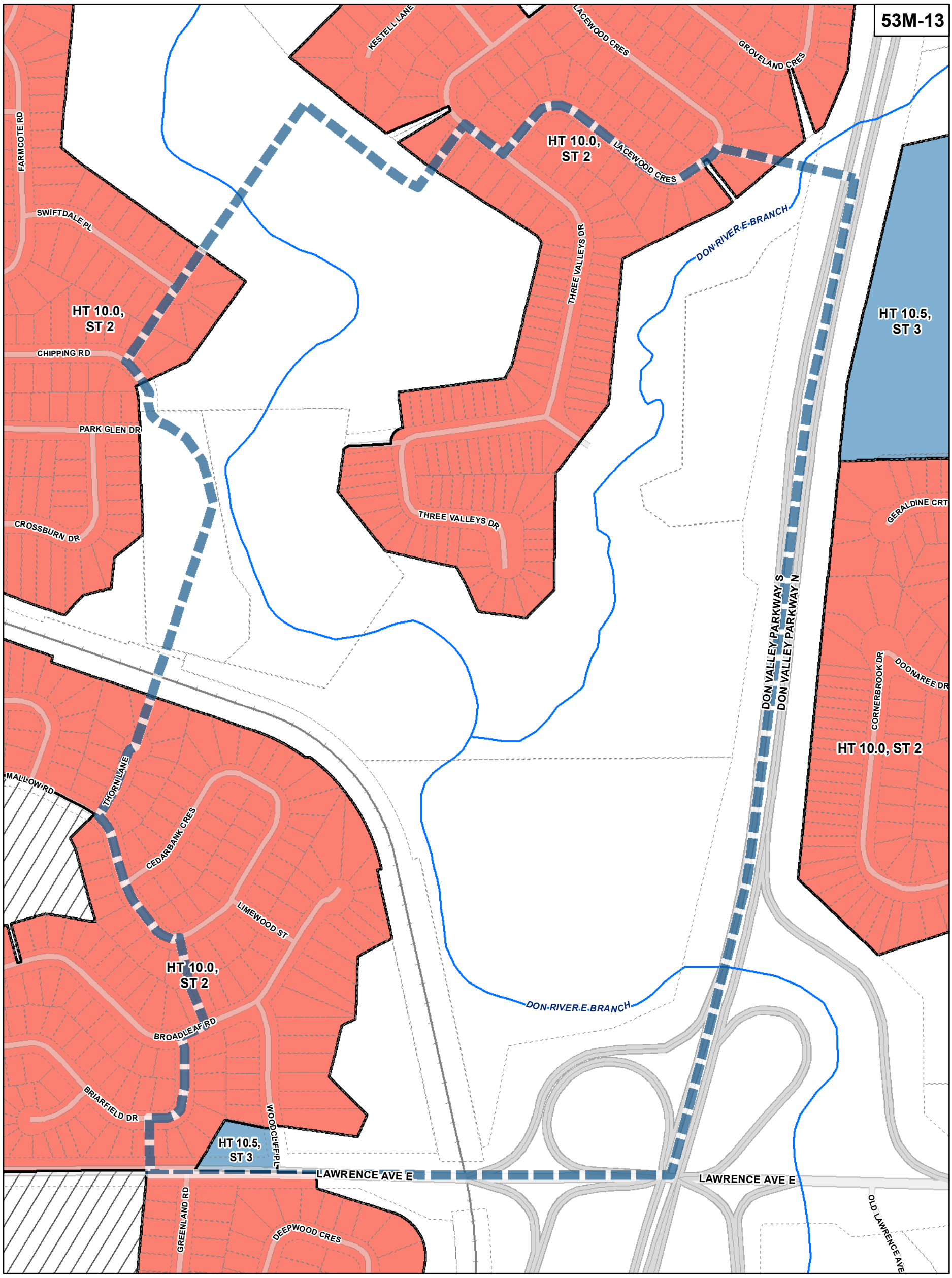

TORONTO City Planning

Height Overlay Map

August 2010

Maps must be read together with Zoning Bylaw text

Height

8 m	10.5 m	15 m
9 m	11 m	16 m
9.5 m	12 m	18 m
10 m	14 m	Other

Map Sheet Boundary
Properties
Not Part of This Bylaw
Railway
Hydro Line

0 20 40 80 120 160 Meters

1:4,000

N

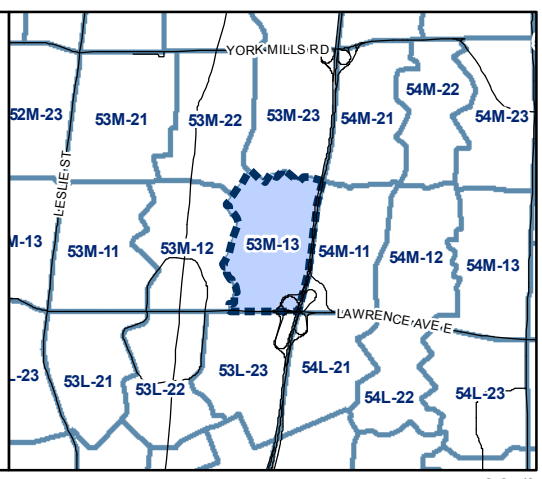

53M-21

HT 11.0

HT 10.0, ST 2

HT 10, ST 2

LESLIE ST
YORK MILLS RD
YORK MILLS ACCESS RAMP
LESMILL RD
STONEDALE PLACEWAY
TOWERCREST DR
HURLINGHAM CRES
KIMLOCH CRES
SCARSDALE RD
DYAS RD
UPJOHN RD
LONGWOOD DR
BALLYRONAN RD
MERREDIN PL
SOUTHWELL DR
TOFINO CRES
TORRYBURN PL
KERN RD
CHARNWOOD RD
MALLARD RD
DONMAC DR
PREAKNESS DR
BOND AVE
DUNCAIRN RD
ADDISON CRES
SANDALWOOD PL
CHATFIELD DR
BRADGATE RD

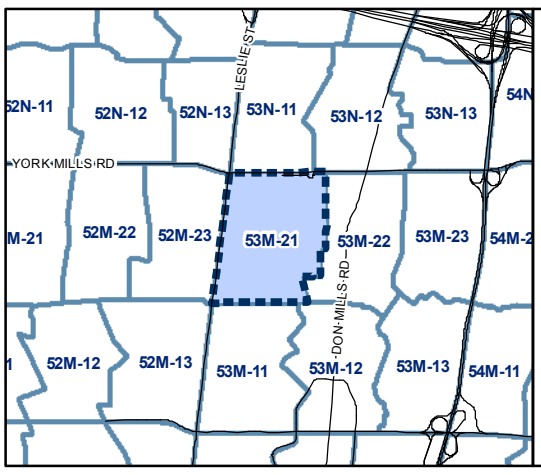

Height

8 m	10.5 m	15 m
9 m	11 m	16 m
9.5 m	12 m	18 m
10 m	14 m	Other

Map Sheet Boundary
Properties
Not Part of This Bylaw
Railway
Hydro Line

0 20 40 80 120 160 Meters

1:4,000

N

TORONTO City Planning

Height Overlay Map

August 2010

Maps must be read together with Zoning Bylaw text

490 (R245)

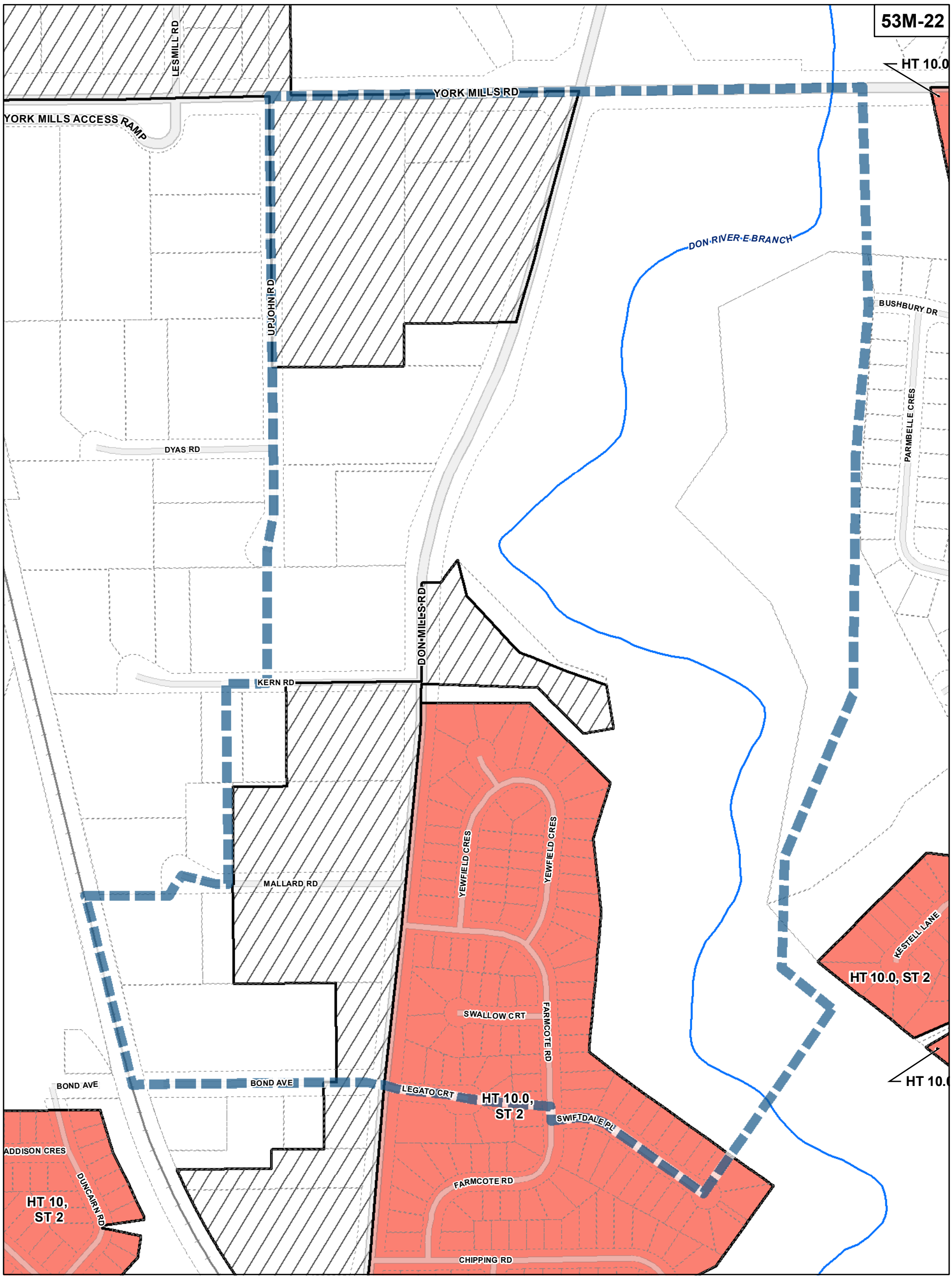

TORONTO City Planning

Height Overlay Map

August 2010

Maps must be read together with Zoning Bylaw text

Height

8 m	10.5 m	15 m
9 m	11 m	16 m
9.5 m	12 m	18 m
10 m	14 m	Other

Map Sheet Boundary
Properties
Not Part of This Bylaw
Railway
Hydro Line

0 20 40 80 120 160 Meters

1:4,000

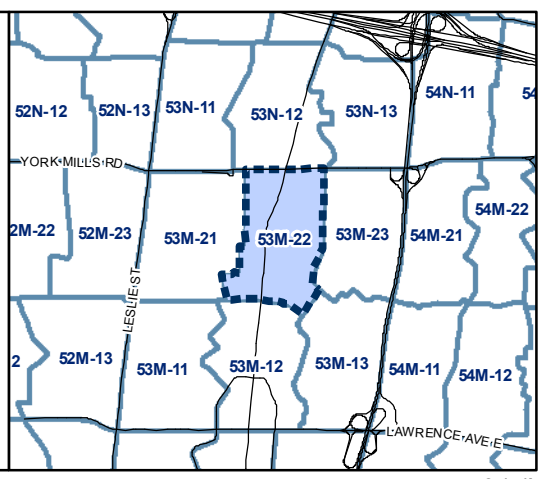

53M-23

HT 10.0, ST 2

HT 10.0, ST 2

HT 10.0, ST 2

HT 10.0, ST 2

HT 10.5, ST 3

HT 10.0, ST 2

HT 10.0, ST 2

YORK MILLS RD

YORK MILLS RD

VALENTINE DR

PARIS CRT

LOCHINVAR CRES

RUDEN CRES

SILVERDALE CRES

SPINNEY CRT

LAURENTIDE DR

LAURENTIDE DR

SANDPIPER CRT

BUSHBURY DR

LAURENTIDE DR

PARMBELLE CRES

TETBURY CRES

LARABEE CRES

LAURENTIDE DR

PARMBELLE CRES

BARNWOOD CRT

MINORCA PL

LARABEE CRES

LARABEE CRES

DON VALLEY PARKWAY S

DON VALLEY PARKWAY N

VALLEY WOODS RD

VALLEY WOODS RD

DON RIVER E BRANCH

DON RIVER E BRANCH

THREE VALLEYS DR

BROOKBANKS DR

THREE VALLEYS DR

KESTELL LANE

TEAL CRT

LACEWOOD CRES

GROVELAND CRES

LACEWOOD CRES

DON RIVER E BRANCH

WHITEFRIARS DR

CASSANDRA BLVD

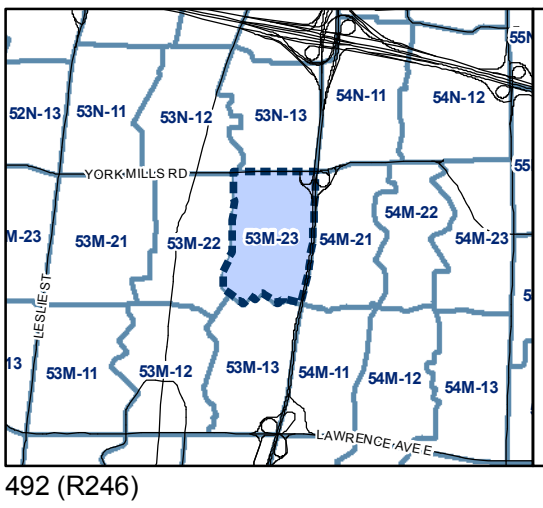

Height

8 m	10.5 m	15 m
9 m	11 m	16 m
9.5 m	12 m	18 m
10 m	14 m	Other

Map Sheet Boundary
Properties
Not Part of This Bylaw
Railway
Hydro Line

0 20 40 80 120 160 Meters

1:4,000

N

TORONTO City Planning

Height Overlay Map

August 2010

Maps must be read together with Zoning Bylaw text

492 (R246)

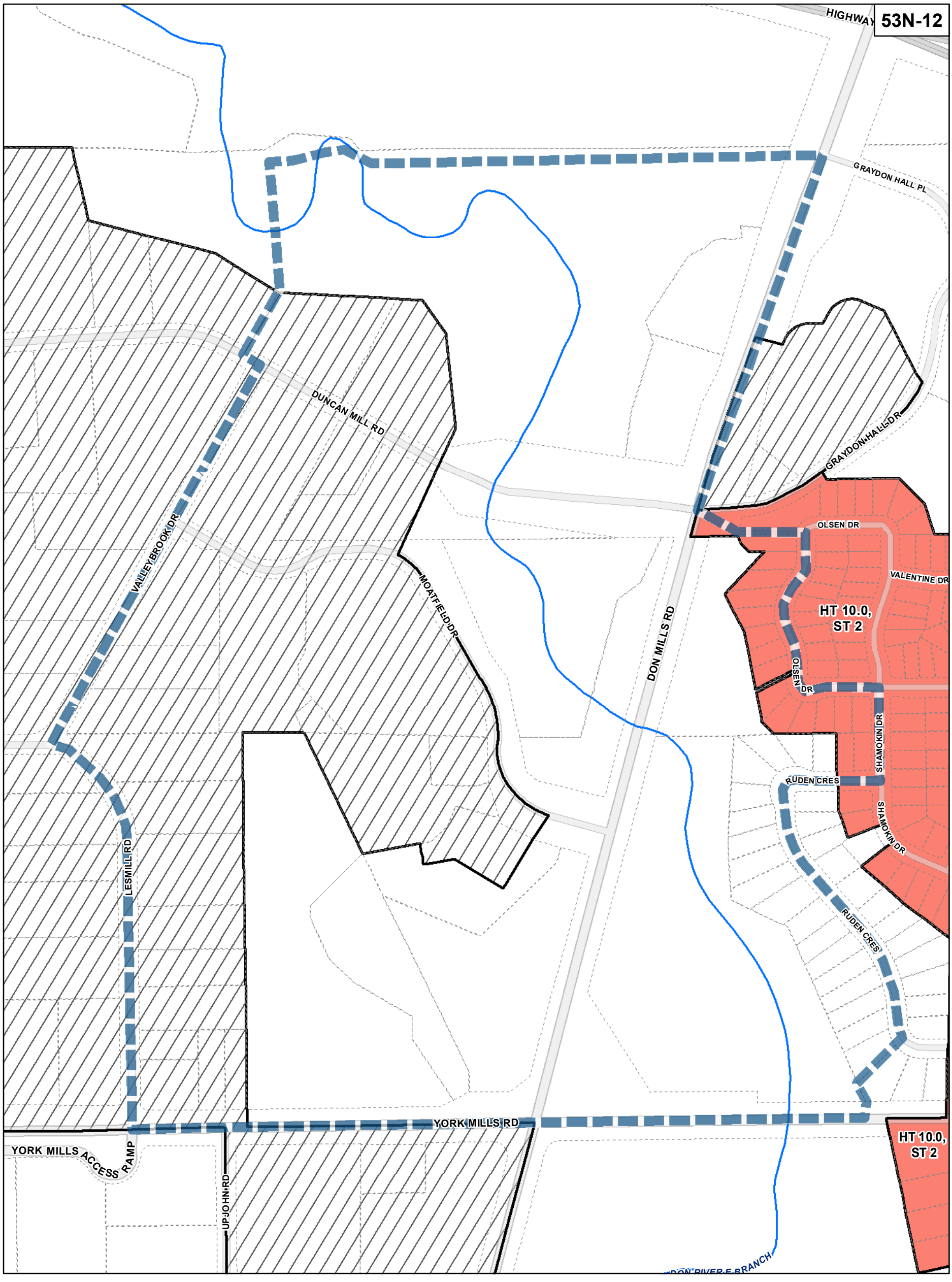

TORONTO City Planning

Height Overlay Map

August 2010

Maps must be read together with Zoning Bylaw text

Height

8 m	10.5 m	15 m	Map Sheet Boundary
9 m	11 m	16 m	Properties
9.5 m	12 m	18 m	Not Part of This Bylaw
10 m	14 m	Other	Railway
			Hydro Line

0 20 40 80 120 160 Meters

1:4,000

N

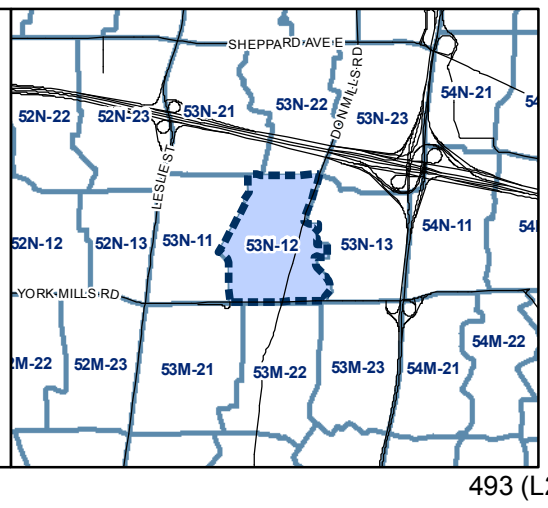

53N-13

HIGHWAY 401 C W
401 X W 401 C W
HIGHWAY 401 X W
HIGHWAY 401 X E
HIGHWAY 401 C E
401 C E 401 X E
GRAYDON HALL PL
GRAYDON HALL DR
HIGHWAY 404 S
HIGHWAY 404 N
DON MILLS RD
FENELON DR
HT 10.0, ST 2
DVP 401
OLSEN DR
VALENTINE DR
KARENIRD
UNDERPASS GT
SHAMOKIN DR
CAMWOOD CRES
RUDEN CRES
HT 10.0, ST 2
HT 10.5, ST 3
TUNA CRT
DON RIVER E BRANCH
DON VALLEY PARKWAY S
DON VALLEY PARKWAY N
LOCHINVAR CRES
PARIS CRT
YORK MILLS RD
SILVERDALE CRES
LAURENTIDE DR

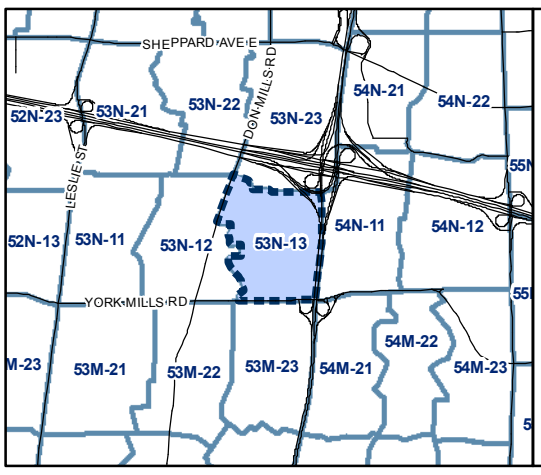

Height

8 m	10.5 m	15 m
9 m	11 m	16 m
9.5 m	12 m	18 m
10 m	14 m	Other

Map Sheet Boundary
Properties
Not Part of This Bylaw
Railway
Hydro Line

0 20 40 80 120 160 Meters

1:4,000

N

TORONTO City Planning

Height Overlay Map

August 2010

Maps must be read together with Zoning Bylaw text

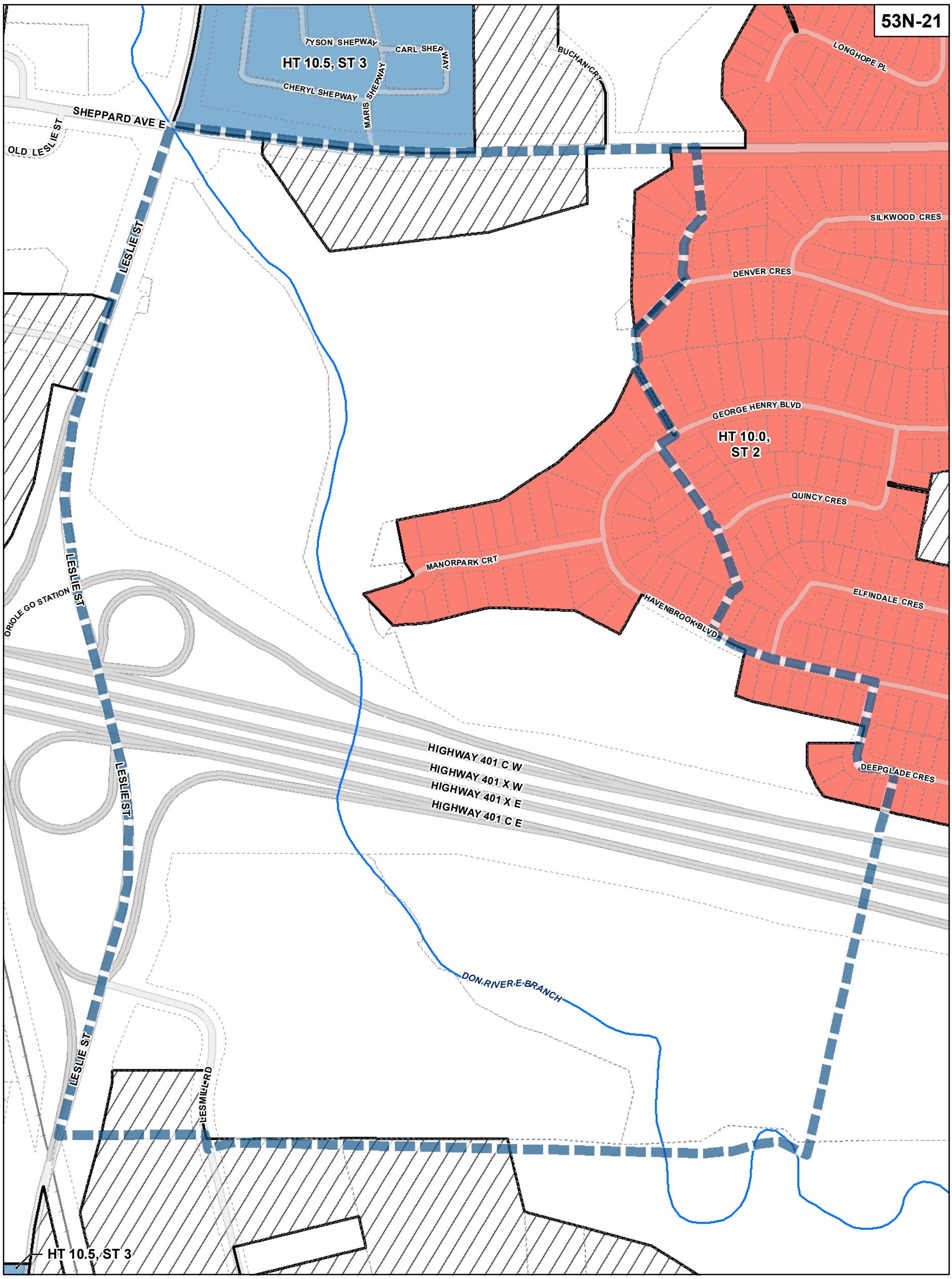

TORONTO City Planning

Height Overlay Map

August 2010

Maps must be read together with Zoning Bylaw text

Height

8 m	10.5 m	15 m
9 m	11 m	16 m
9.5 m	12 m	18 m
10 m	14 m	Other

Map Sheet Boundary
Properties
Not Part of This Bylaw
Railway
Hydro Line

0 20 40 80 120 160 Meters

1:4,000

N

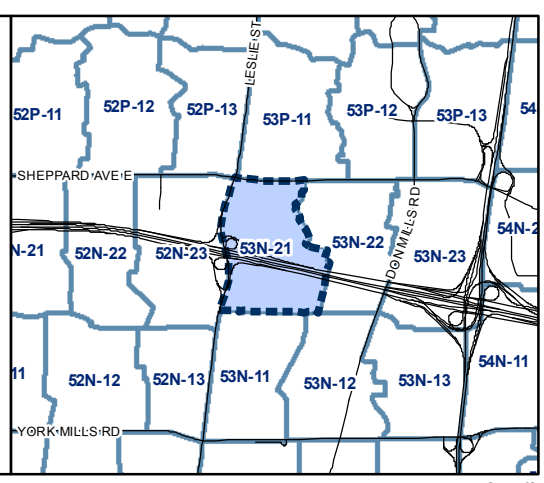

53N-22

BUCHAN CRT
LONGHOPE PL
SHAUGHNESSY BLVD
ROCHELLE CRES
SHEPPARD AVE E
SILKWOOD CRES
SILKWOOD CRES
HT 10.5, ST 3
GEORGE HENRY BLVD
DENVER CRES
HT 10.0, ST 2
RINGWOOD CRES
FARMVIEW CRES
GEORGE HENRY BLVD
QUINCY CRES
MEADOWGLADE CRES
PARFIELD DR
HAVENBROOK BLVD
ELFINDALE CRES
SKYVIEW CRES
HAVENBROOK BLVD
DON MILLS RD
DEEPGLADE CRES
HT 10.5, ST 3
HIGHWAY 401 C W
HIGHWAY 401 X W
HIGHWAY 401 X E
HIGHWAY 401 C E
DON RIVER E BRANCH
DON MILLS RD
GRAYDON HALL PL
GRAYDON HALL DR

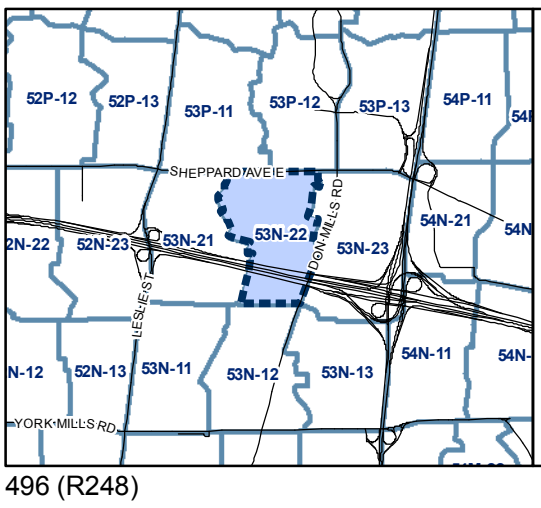

Height

8 m	10.5 m	15 m
9 m	11 m	16 m
9.5 m	12 m	18 m
10 m	14 m	Other

Map Sheet Boundary
Properties
Not Part of This Bylaw
Railway
Hydro Line

0 20 40 80 120 160 Meters

1:4,000

N

TORONTO City Planning

Height Overlay Map

August 2010

Maps must be read together with Zoning Bylaw text

496 (R248)

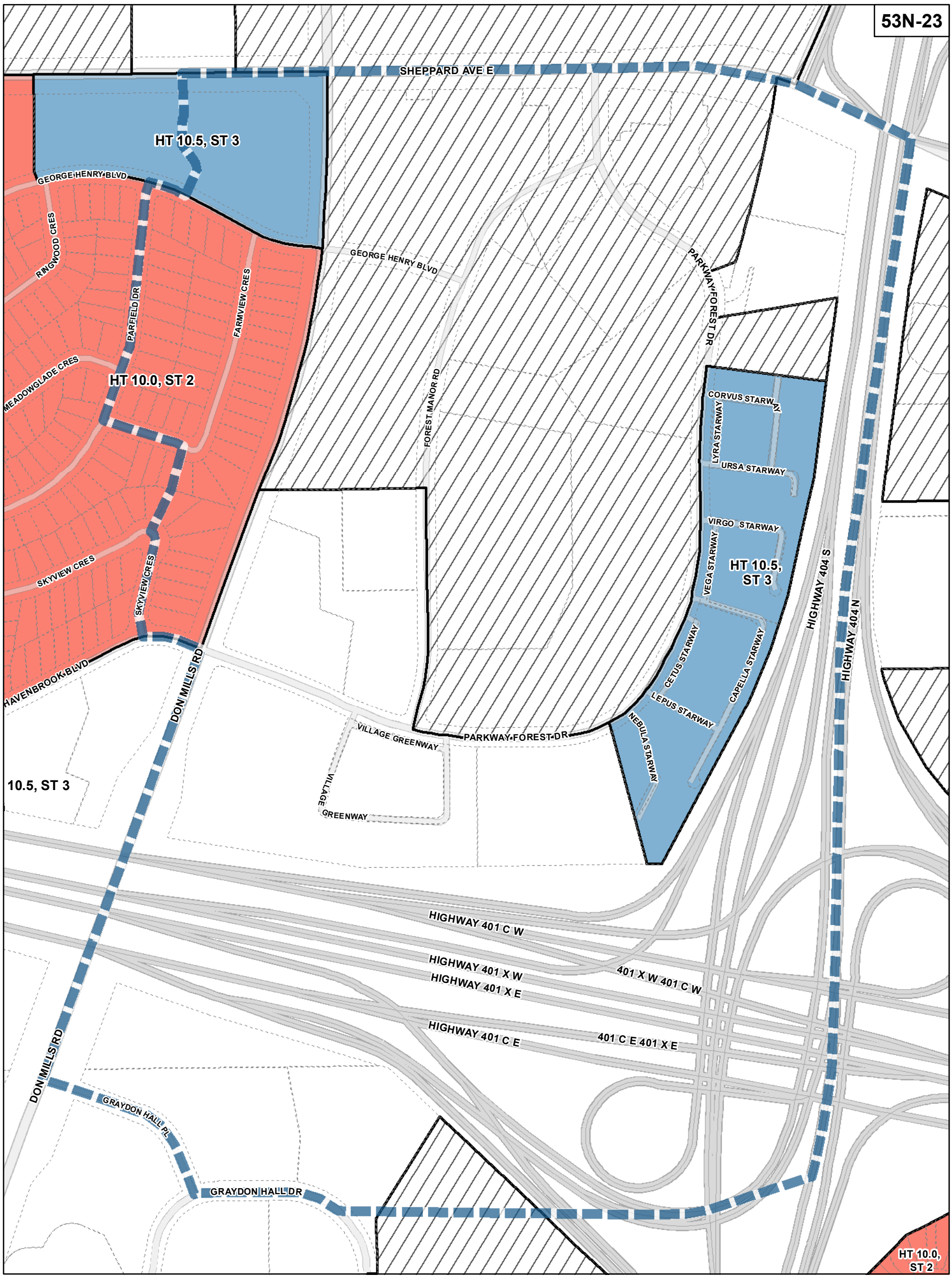

TORONTO City Planning

Height Overlay Map

August 2010

Maps must be read together with Zoning Bylaw text

Height

8 m	10.5 m	15 m
9 m	11 m	16 m
9.5 m	12 m	18 m
10 m	14 m	Other

Map Sheet Boundary
Properties
Not Part of This Bylaw
Railway
Hydro Line

0 20 40 80 120 160 Meters

1:4,000

N

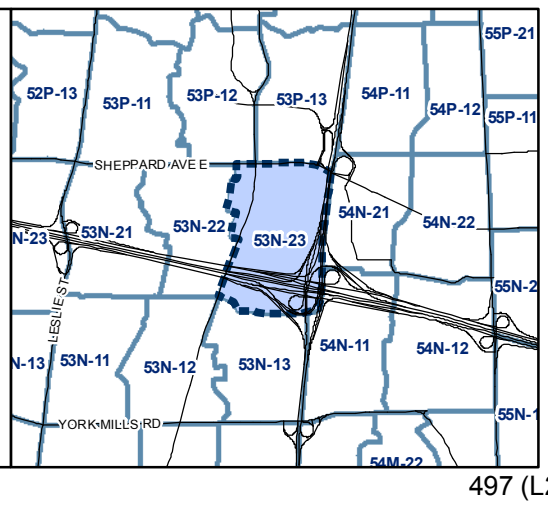

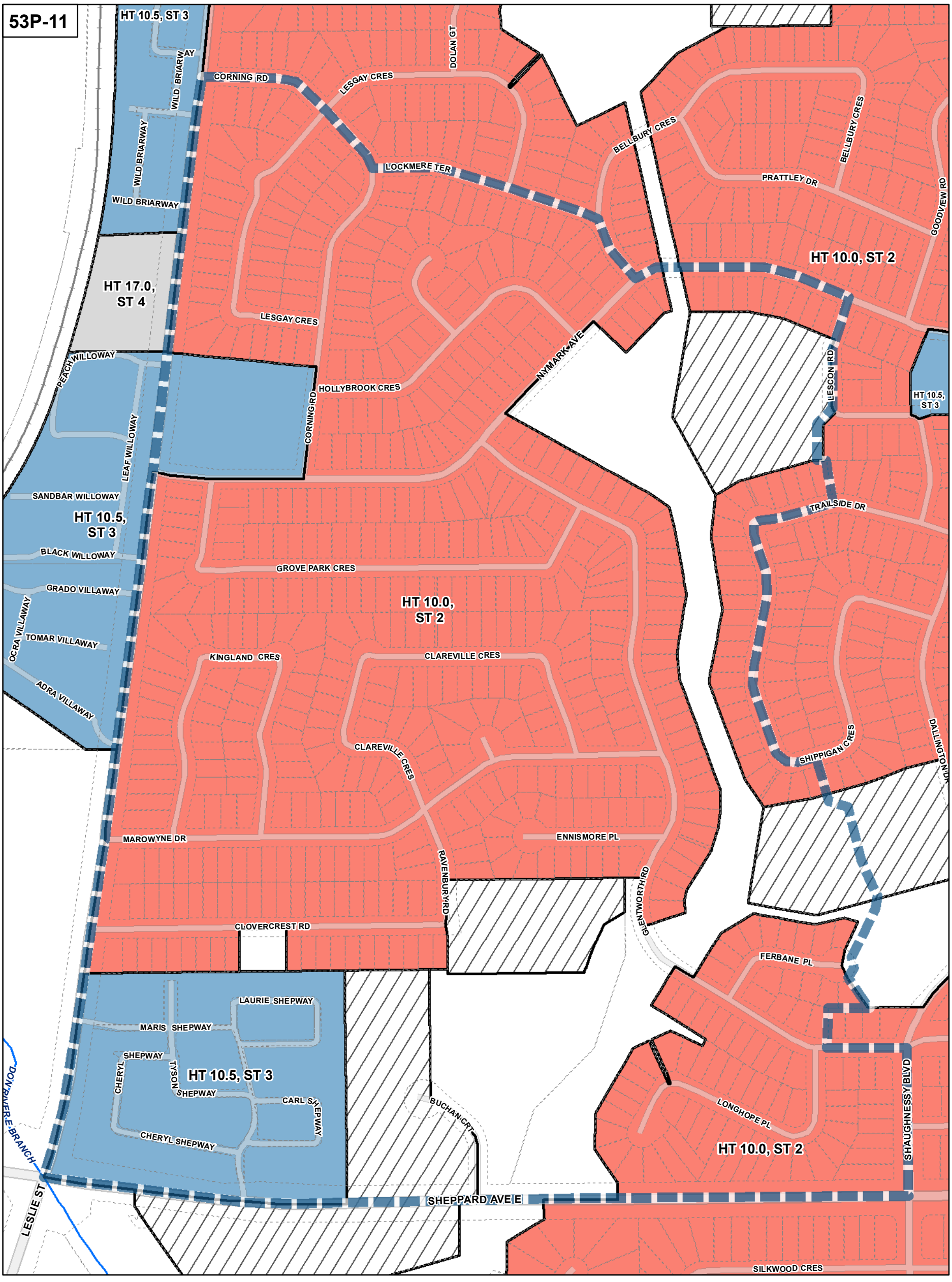

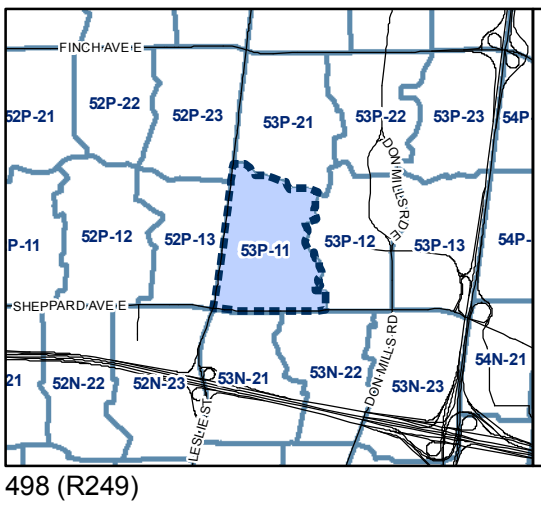

Height

8 m	10.5 m	15 m
9 m	11 m	16 m
9.5 m	12 m	18 m
10 m	14 m	Other

- Map Sheet Boundary
- Properties
- Not Part of This Bylaw
- Railway
- Hydro Line

0 20 40 80 120 160 Meters

1:4,000

N

TORONTO City Planning

Height Overlay Map

August 2010

Maps must be read together with Zoning Bylaw text

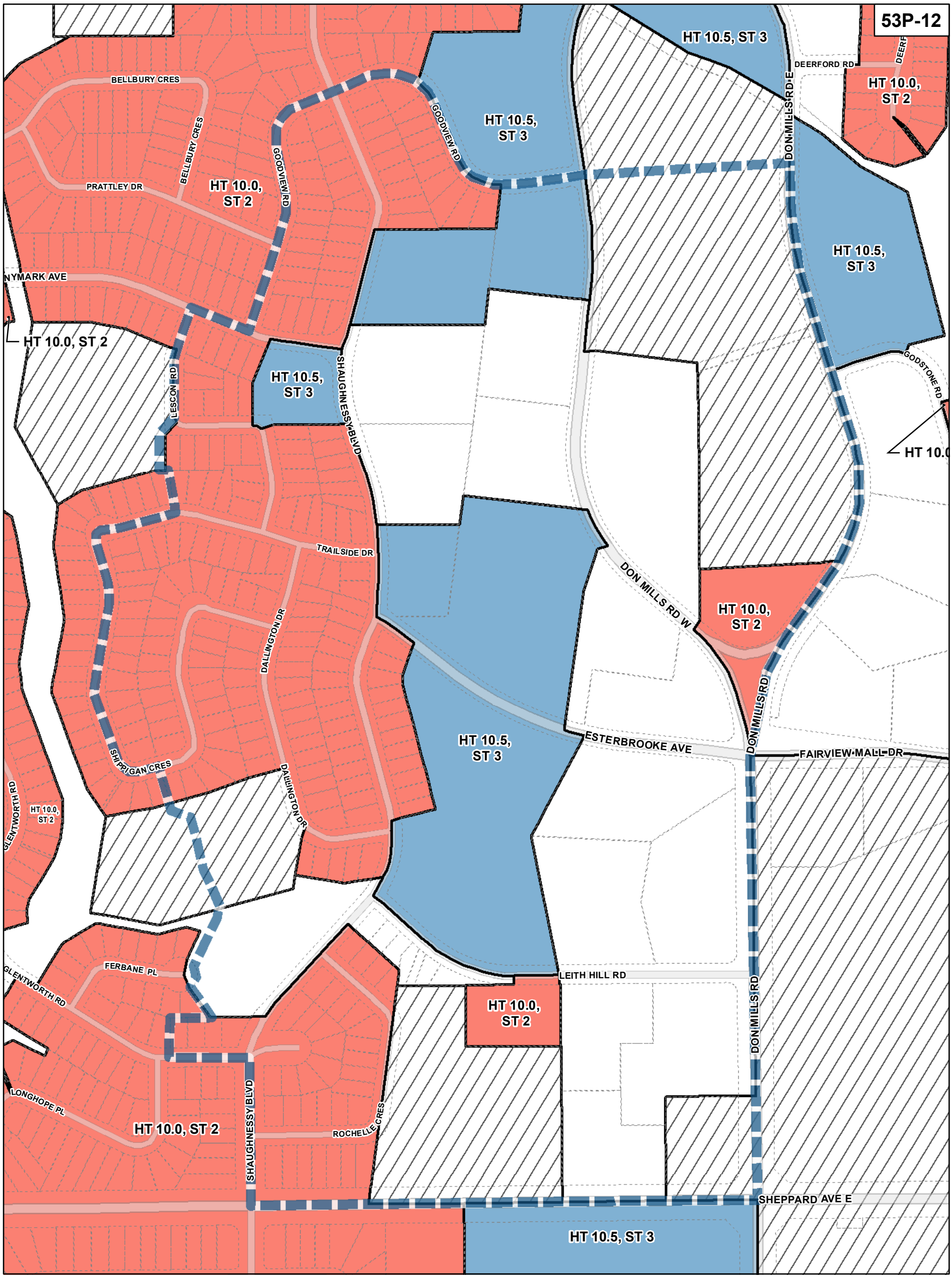

TORONTO City Planning

Height Overlay Map

August 2010

Maps must be read together with Zoning Bylaw text

Height

8 m	10.5 m	15 m
9 m	11 m	16 m
9.5 m	12 m	18 m
10 m	14 m	Other

Map Sheet Boundary
Properties
Not Part of This Bylaw
Railway
Hydro Line

0 20 40 80 120 160 Meters

1:4,000

N

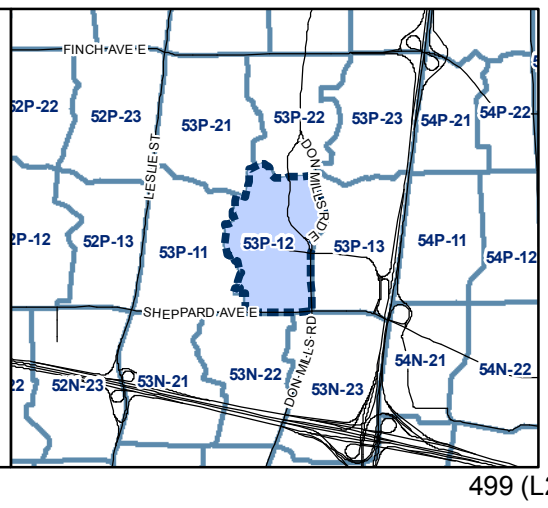

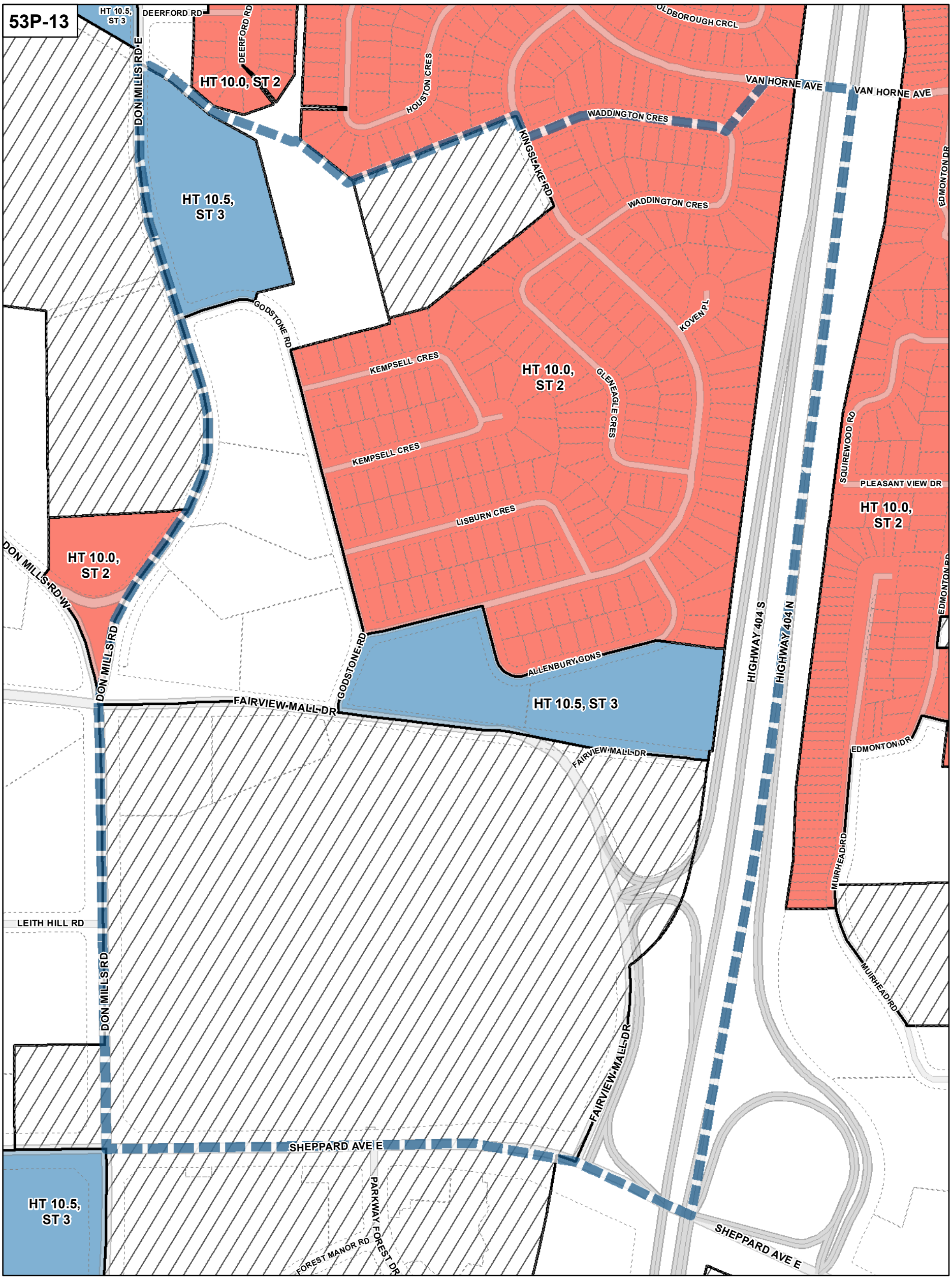

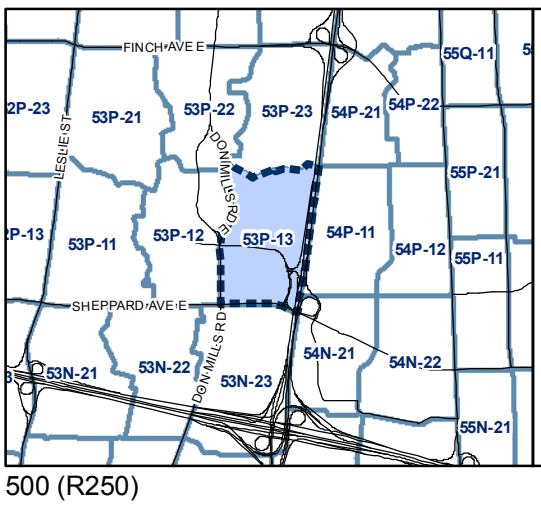

Height

8 m	10.5 m	15 m
9 m	11 m	16 m
9.5 m	12 m	18 m
10 m	14 m	Other

- Map Sheet Boundary
- Properties
- Not Part of This Bylaw
- Railway
- Hydro Line

0 20 40 80 120 160 Meters

1:4,000

N

TORONTO City Planning

Height Overlay Map

August 2010

Maps must be read together with Zoning Bylaw text

500 (R250)

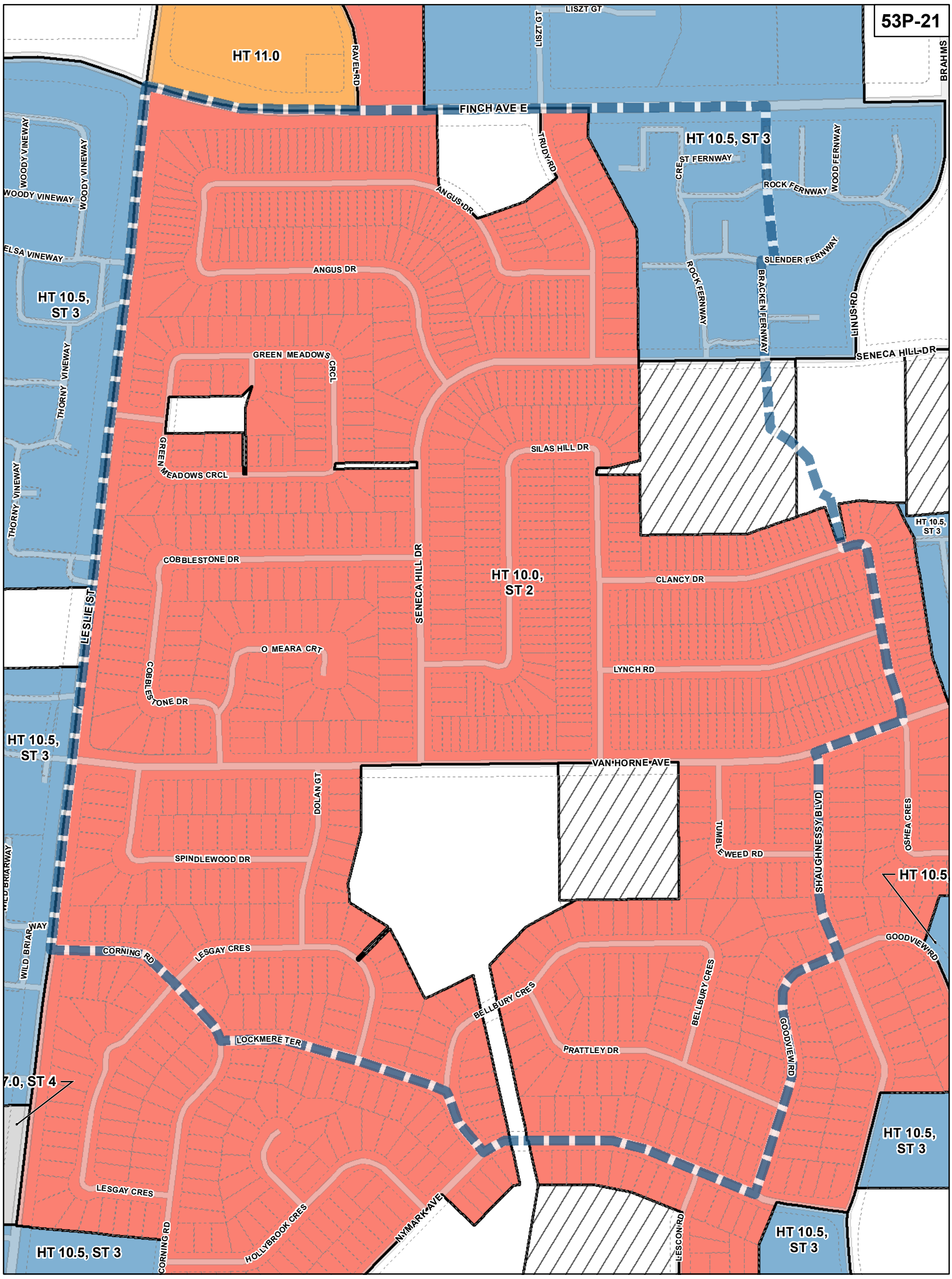

TORONTO City Planning

Height Overlay Map

August 2010

Maps must be read together with Zoning Bylaw text

Height

8 m	10.5 m	15 m
9 m	11 m	16 m
9.5 m	12 m	18 m
10 m	14 m	Other

Map Sheet Boundary
Properties
Not Part of This Bylaw
Railway
Hydro Line

0 20 40 80 120 160 Meters

1:4,000

N

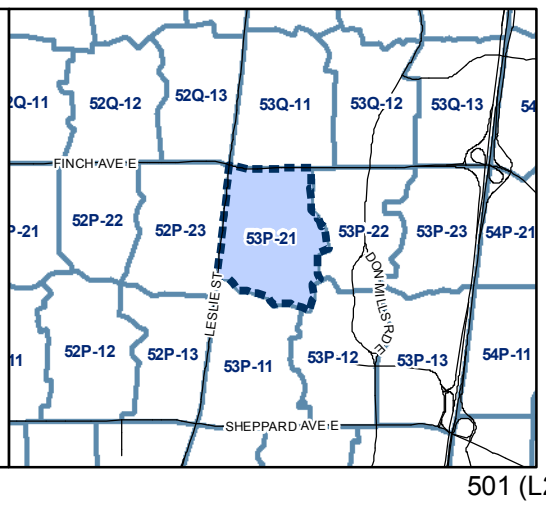

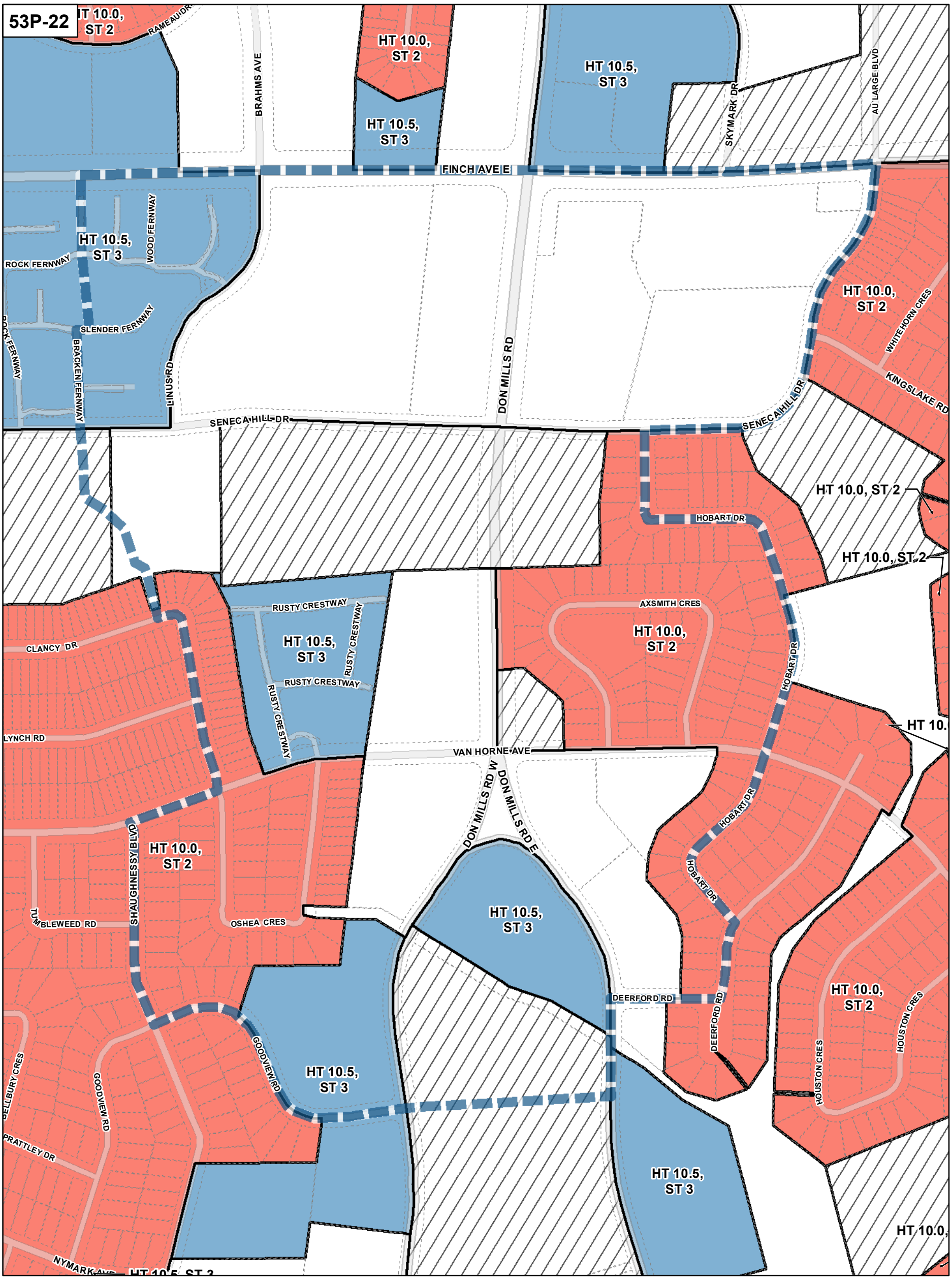

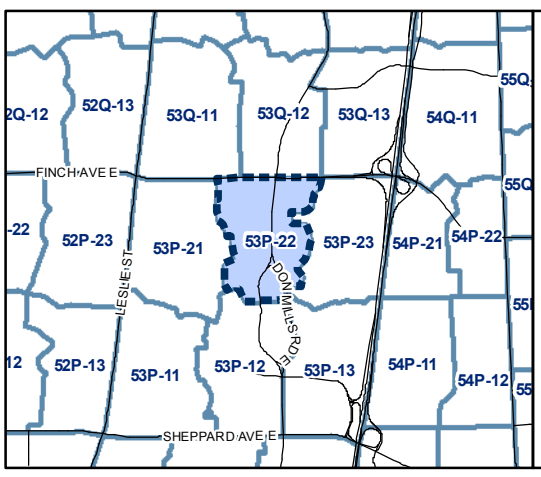

Height

8 m	10.5 m	15 m
9 m	11 m	16 m
9.5 m	12 m	18 m
10 m	14 m	Other

- Map Sheet Boundary
- Properties
- Not Part of This Bylaw
- Railway
- Hydro Line

0 20 40 80 120 160 Meters

1:4,000

N

TORONTO City Planning

Height Overlay Map

August 2010

Maps must be read together with Zoning Bylaw text

502 (R251)

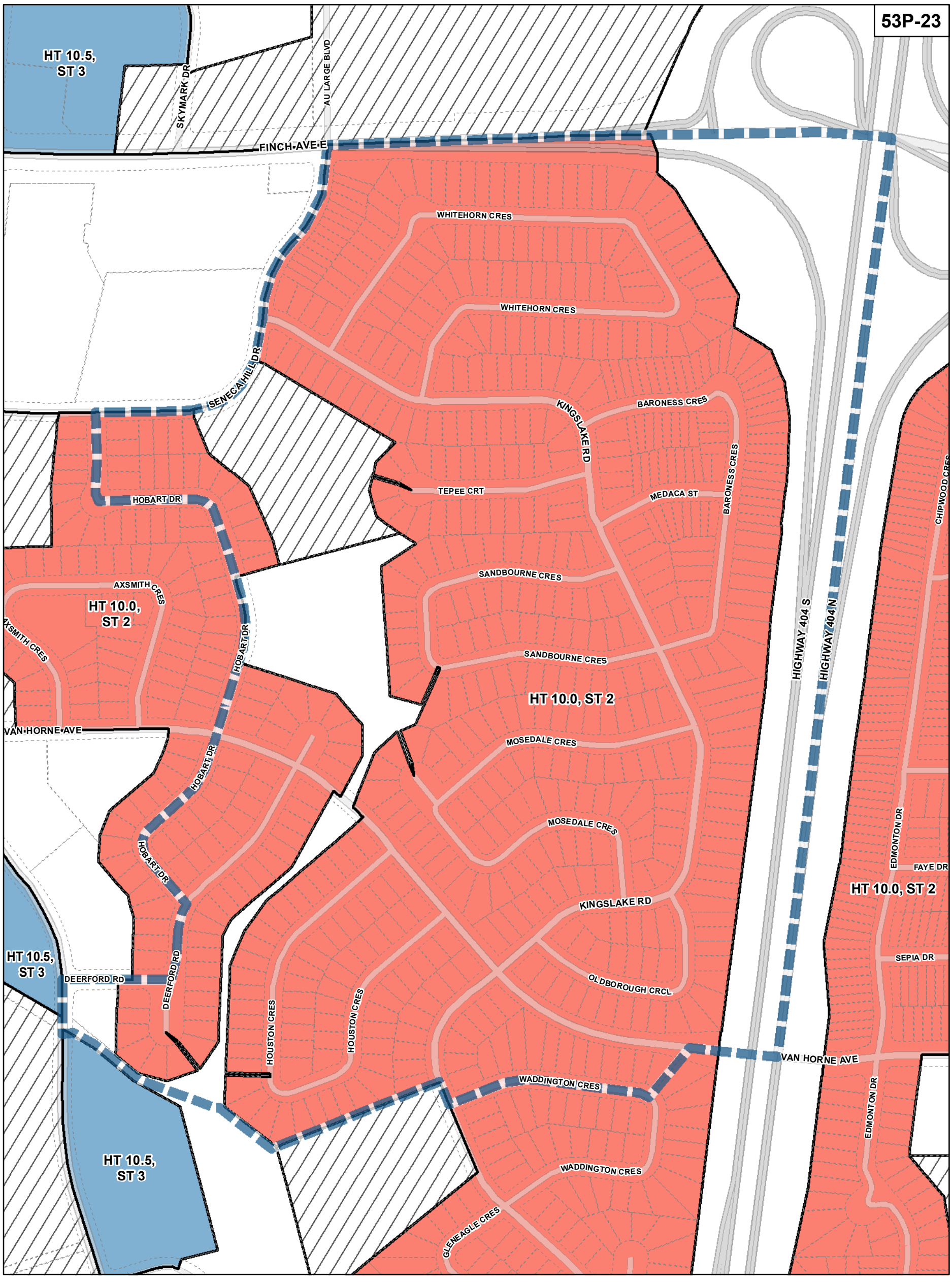

TORONTO City Planning

Height Overlay Map

August 2010

Maps must be read together with Zoning Bylaw text

Height

8 m	10.5 m	15 m
9 m	11 m	16 m
9.5 m	12 m	18 m
10 m	14 m	Other

Map Sheet Boundary
Properties
Not Part of This Bylaw
Railway
Hydro Line

0 20 40 80 120 160 Meters

1:4,000

N

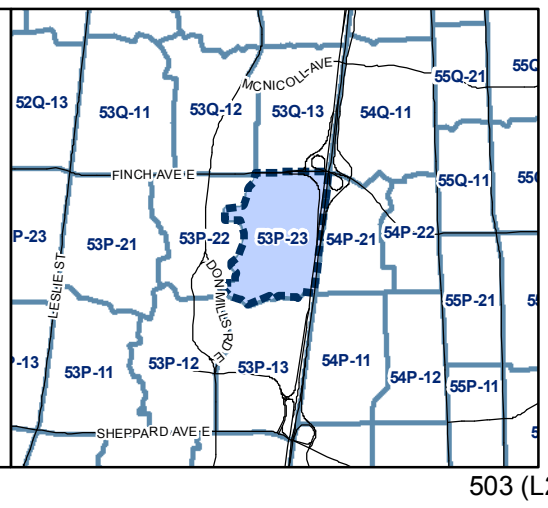

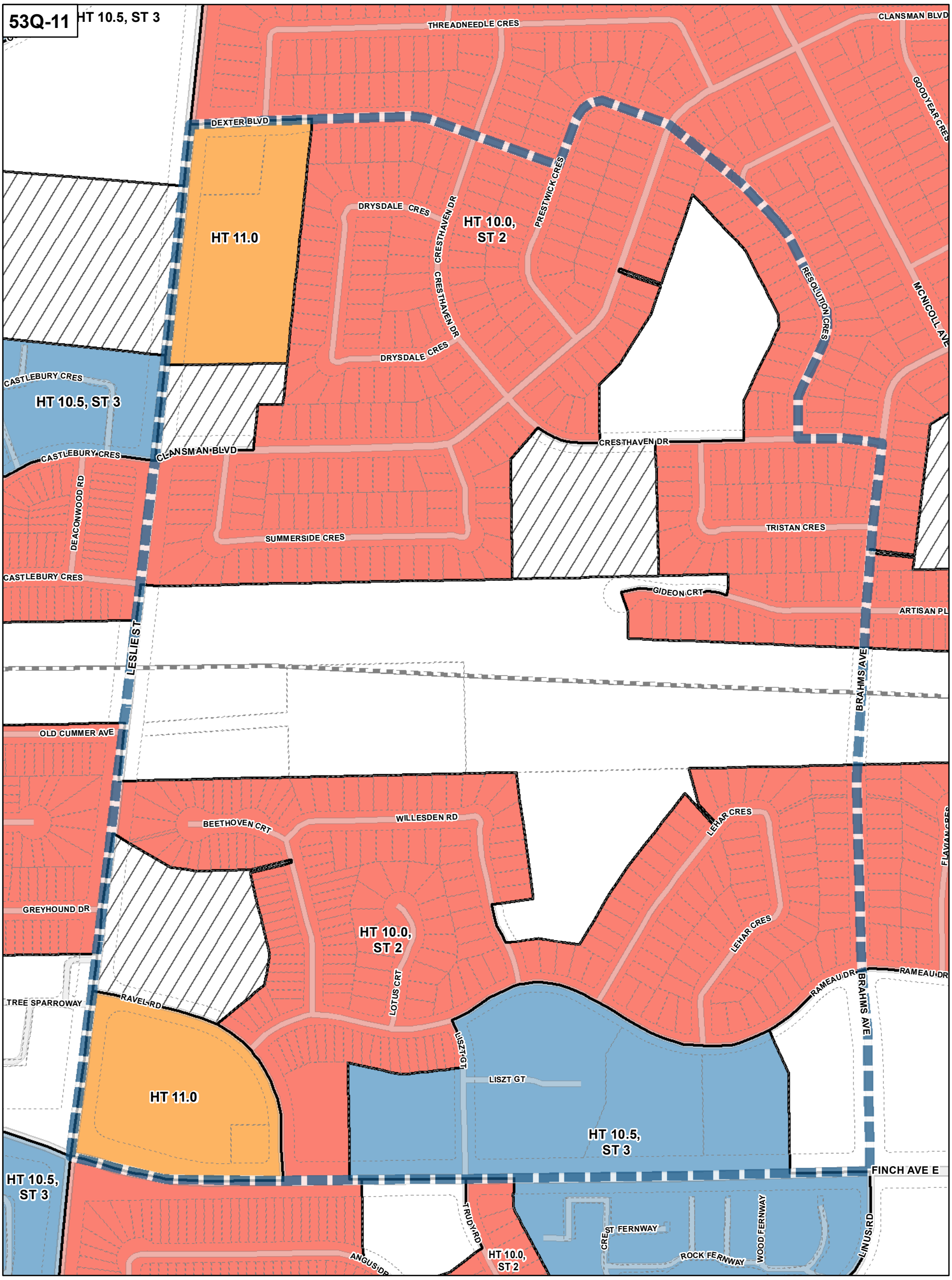

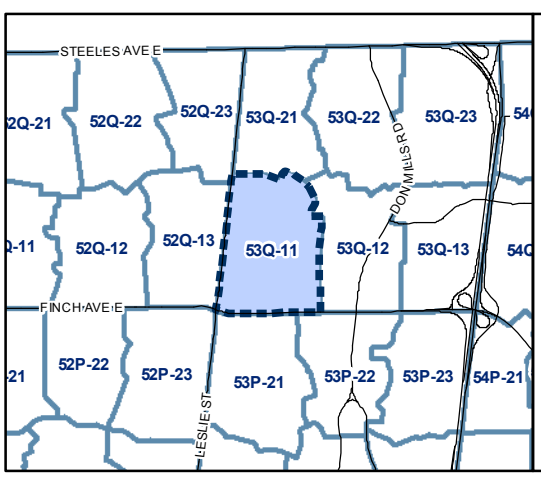

Height

8 m	10.5 m	15 m	Map Sheet Boundary
9 m	11 m	16 m	Properties
9.5 m	12 m	18 m	Not Part of This Bylaw
10 m	14 m	Other	Railway
			Hydro Line

0 20 40 80 120 160 Meters

1:4,000

N

TORONTO City Planning

Height Overlay Map

August 2010

Maps must be read together with Zoning Bylaw text

504 (R252)

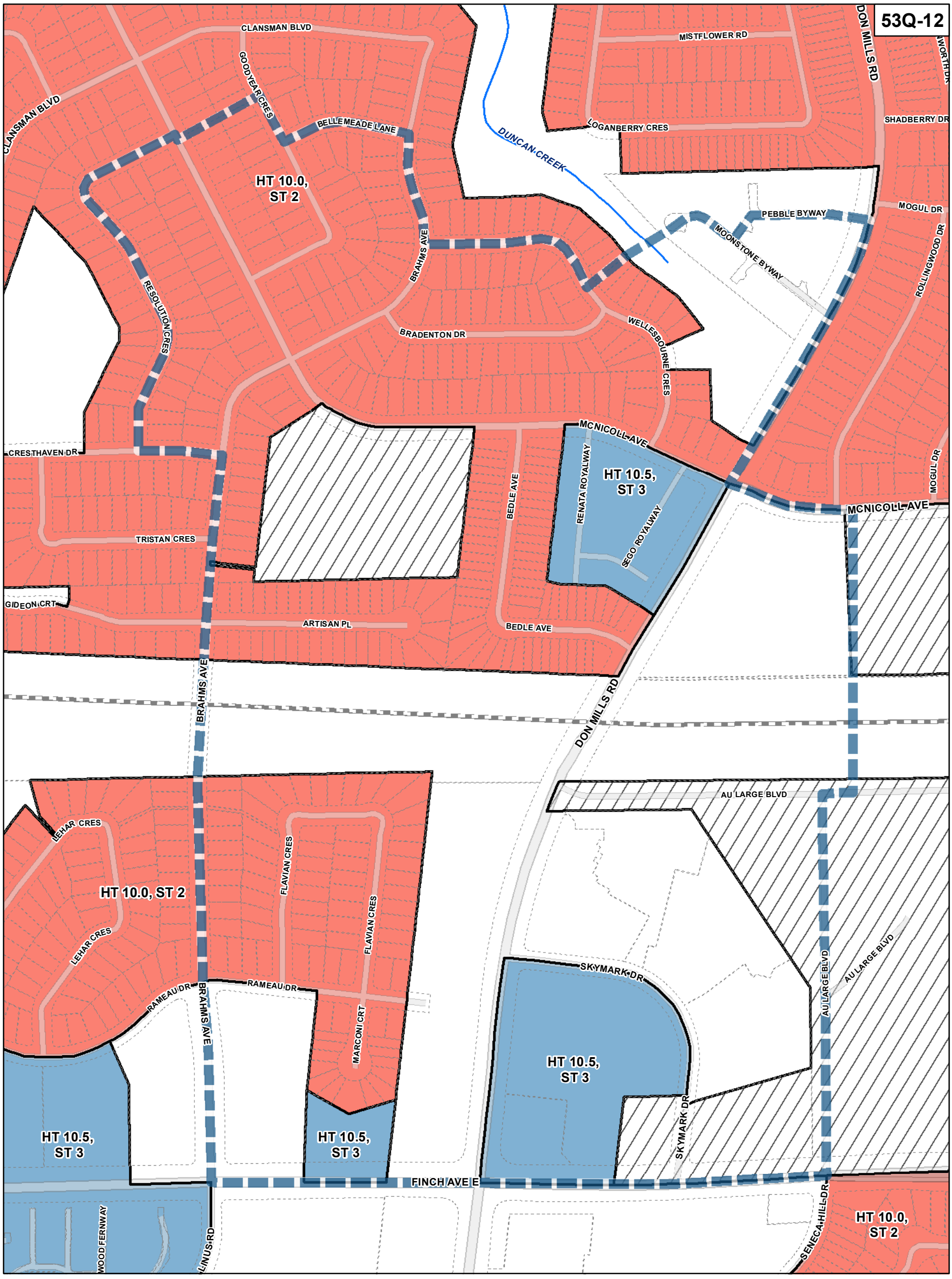

TORONTO City Planning

Height Overlay Map

August 2010

Maps must be read together with Zoning Bylaw text

Height

8 m	10.5 m	15 m
9 m	11 m	16 m
9.5 m	12 m	18 m
10 m	14 m	Other

Map Sheet Boundary
Properties
Not Part of This Bylaw
Railway
Hydro Line

0 20 40 80 120 160 Meters

1:4,000

N

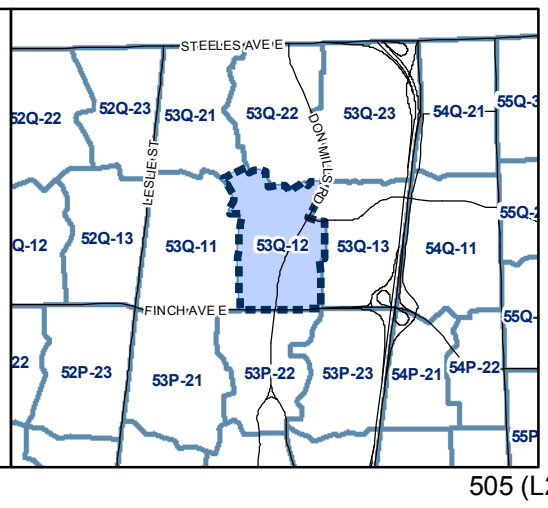

53Q-13

LOGANBERRY CRES
HARNWORTH DR
SHADBERRY DR
JARDIN HILL CRT
PEBBLE BYWAY
MOONSTONE BYWAY
MOGUL DR
DON MILLS RD
ROLLINGWOOD DR
MENTOR BLVD
PICOLA CRT
MCNICOLL AVE
HT 10.0, ST 2
HINES DR
SEXTON CRES
LEBOS RD
GORDON BAKER RD
HT 10.5, ST 3
HIGHWAY 404 S
HIGHWAY 404 N
AU LARGE BLVD
SHAWNEE CRCL
SKYMARK DR
FINCH AVE E
SENECA HILL DR
WHITEHORN CRES
HT 10.0

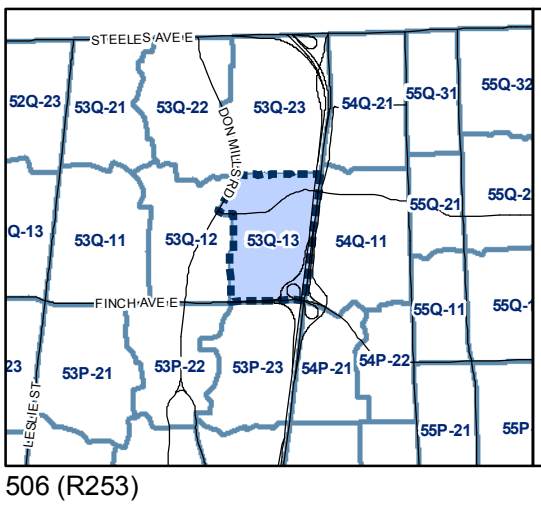

Height

8 m	10.5 m	15 m	Map Sheet Boundary
9 m	11 m	16 m	Properties
9.5 m	12 m	18 m	Not Part of This Bylaw
10 m	14 m	Other	Railway
			Hydro Line

0 20 40 80 120 160 Meters

1:4,000

N

TORONTO City Planning

Height Overlay Map

August 2010

Maps must be read together with Zoning Bylaw text

506 (R253)

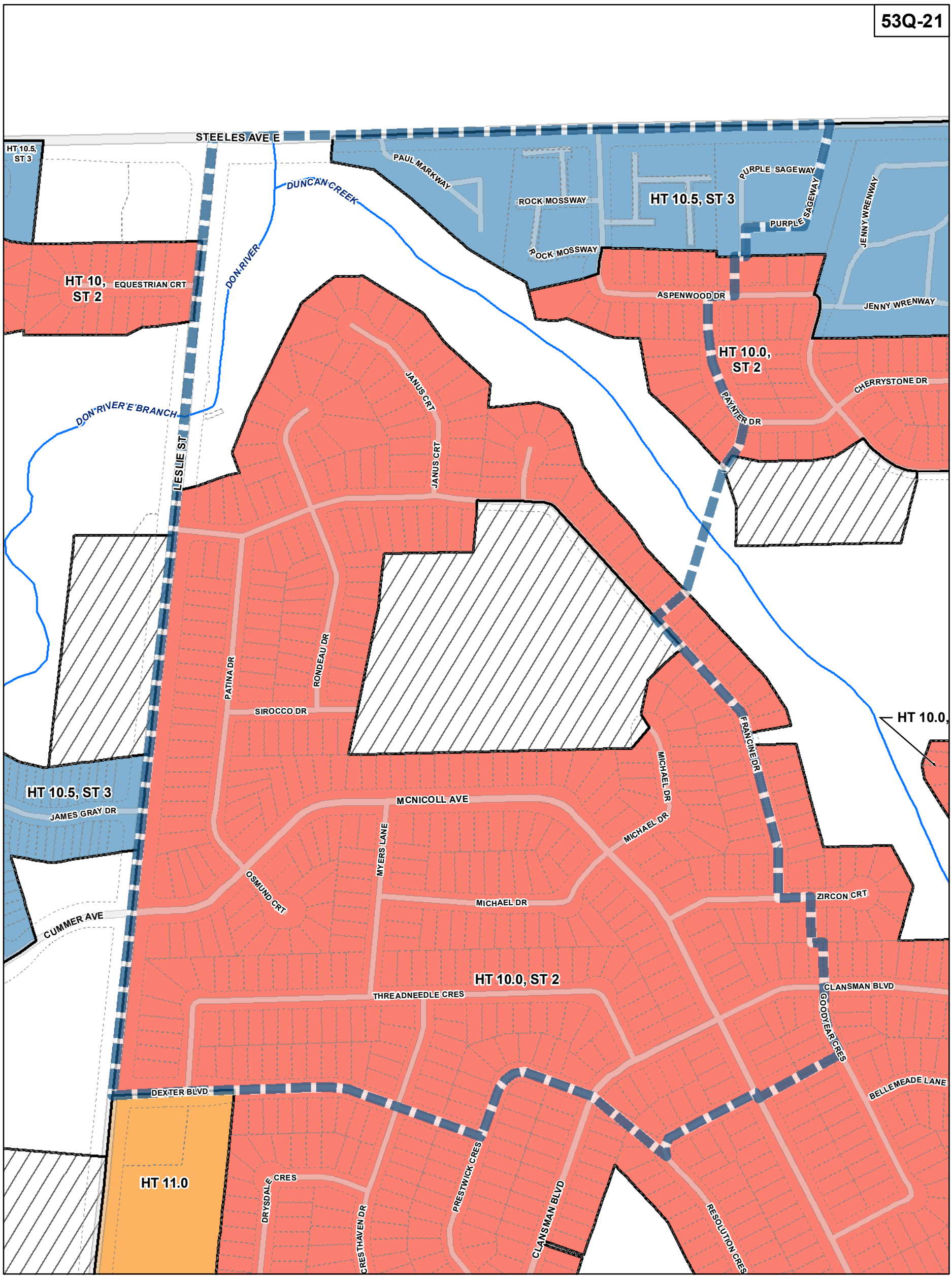

TORONTO City Planning

Height Overlay Map

August 2010

Maps must be read together with Zoning Bylaw text

Height

8 m	10.5 m	15 m	Map Sheet Boundary
9 m	11 m	16 m	Properties
9.5 m	12 m	18 m	Not Part of This Bylaw
10 m	14 m	Other	Railway
			Hydro Line

0 20 40 80 120 160 Meters

1:4,000

N

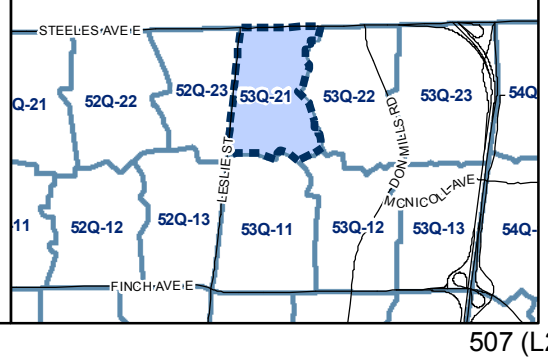

53Q-22

STEELES AVE E
PURPLE SAGEWAY
PURPLE SAGEWAY
HT 10.5, ST 3
CAROL WRENWAY
EDGARWOODS RD
DON MILLS RD
HT 10.5, ST 3
TOWNSEND RD
LOW MEADOWAY
YELLOW BIRCHWAY
SONG MEADOWAY
FROSTY MEADOWAY
THIMBLEBERRYWAY
JENNY WRENWAY
ASPENWOOD DR
FRESHMEADOW DR
FRESHMEADOW DR
CHERRYSTONE DR
PAYNTER DR
SPIRE HILLWAY
SPIRE HILLWAY
HT 11.0, ST 3
CLIFFWOOD RD
CLIFFWOOD RD
MEMORY GARDENS LANE
FRANCINE DR
MICHAEL DR
MICHAEL DR
HAWLEAF CRES
HAWLEAF CRES
HT 10.0, ST 2
BARKWOOD CRES
CLIFFWOOD RD
ZIRCON CRT
DUNCAN CREEK
LOGANBERRY CRES
CLANSMAN BLVD
MISTFLOWER RD
HARNWORTH DR
CLANSMAN BLVD
HT 10.0, ST 2
BELLEMEADE LANE
LOGANBERRY CRES
SHADBERRY DR
GOODYEAR CRES
PEBBLE BYWAY
MOGUL DR
BRAHMS AVE
WELLESBOURNE CRES
MOONSTONE BYWAY
DON MILLS RD
ROLLINGWOOD DR
RESOLUTION CRES
MCNICOLL AVE
BRADENTON DR

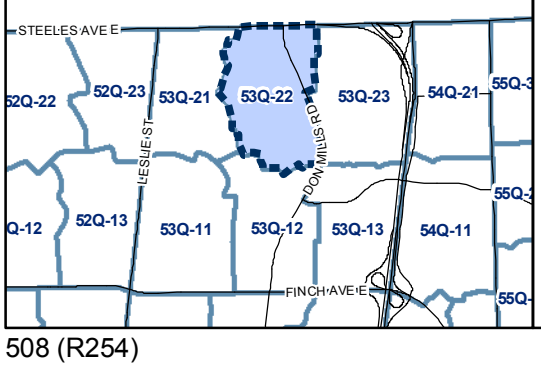

Height

8 m	10.5 m	15 m	Map Sheet Boundary
9 m	11 m	16 m	Properties
9.5 m	12 m	18 m	Not Part of This Bylaw
10 m	14 m	Other	Railway
			Hydro Line

0 20 40 80 120 160 Meters

1:4,000

N

TORONTO City Planning

Height Overlay Map

August 2010

Maps must be read together with Zoning Bylaw text

508 (R254)

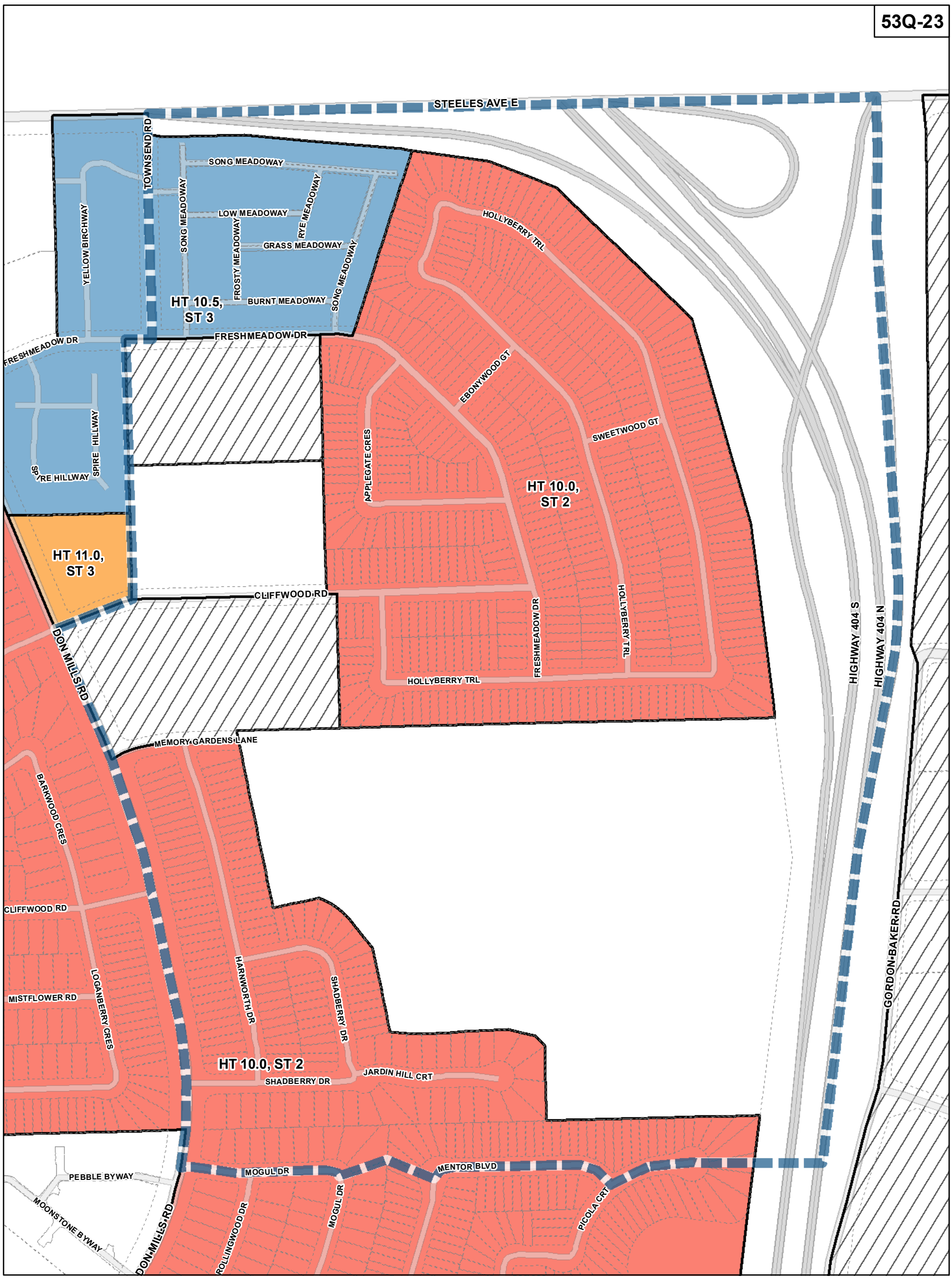

TORONTO City Planning

Height Overlay Map

August 2010

Maps must be read together with Zoning Bylaw text

Height

8 m	10.5 m	15 m
9 m	11 m	16 m
9.5 m	12 m	18 m
10 m	14 m	Other

Map Sheet Boundary
Properties
Not Part of This Bylaw
Railway
Hydro Line

0 20 40 80 120 160 Meters

1:4,000

N

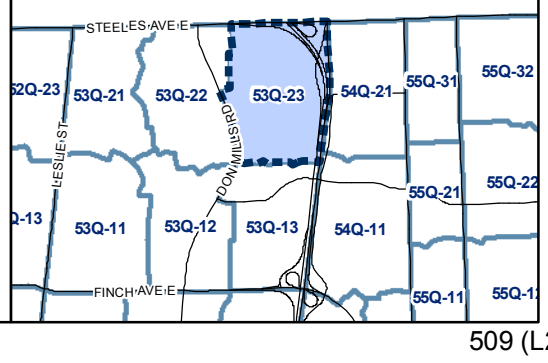

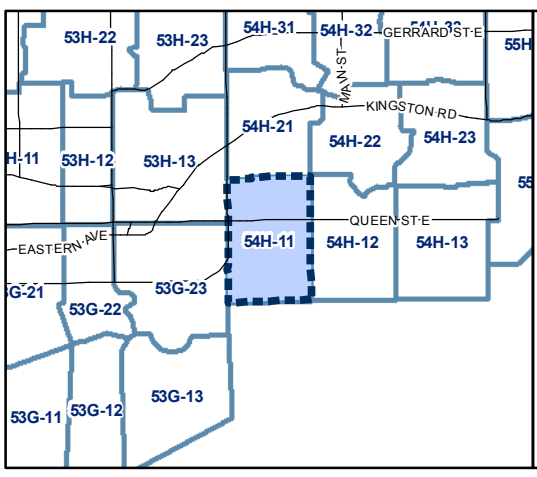

Height

8 m	10.5 m	15 m
9 m	11 m	16 m
9.5 m	12 m	18 m
10 m	14 m	Other

- Map Sheet Boundary
- Properties
- Not Part of This Bylaw
- Railway
- Hydro Line

0 20 40 80 120 160 Meters

1:4,000

N

TORONTO City Planning

Height Overlay Map

August 2010

Maps must be read together with Zoning Bylaw text

510 (R255)

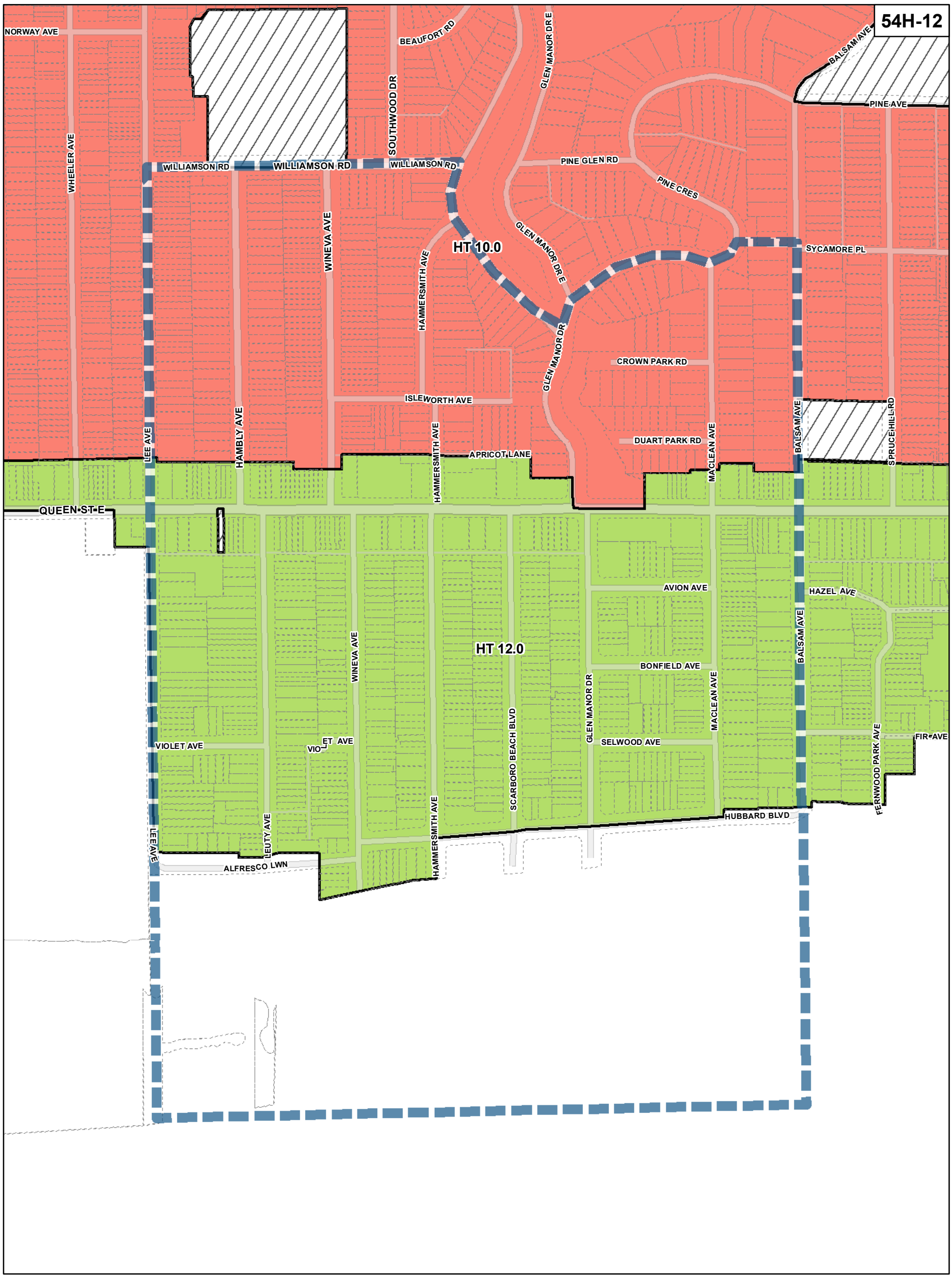

TORONTO City Planning

Height Overlay Map

August 2010

Maps must be read together with Zoning Bylaw text

Height

8 m	10.5 m	15 m
9 m	11 m	16 m
9.5 m	12 m	18 m
10 m	14 m	Other

Map Sheet Boundary
Properties
Not Part of This Bylaw
Railway
Hydro Line

0 20 40 80 120 160 Meters

1:4,000

N

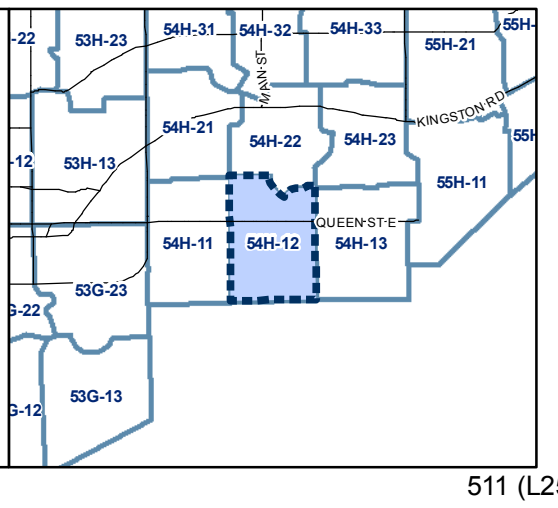

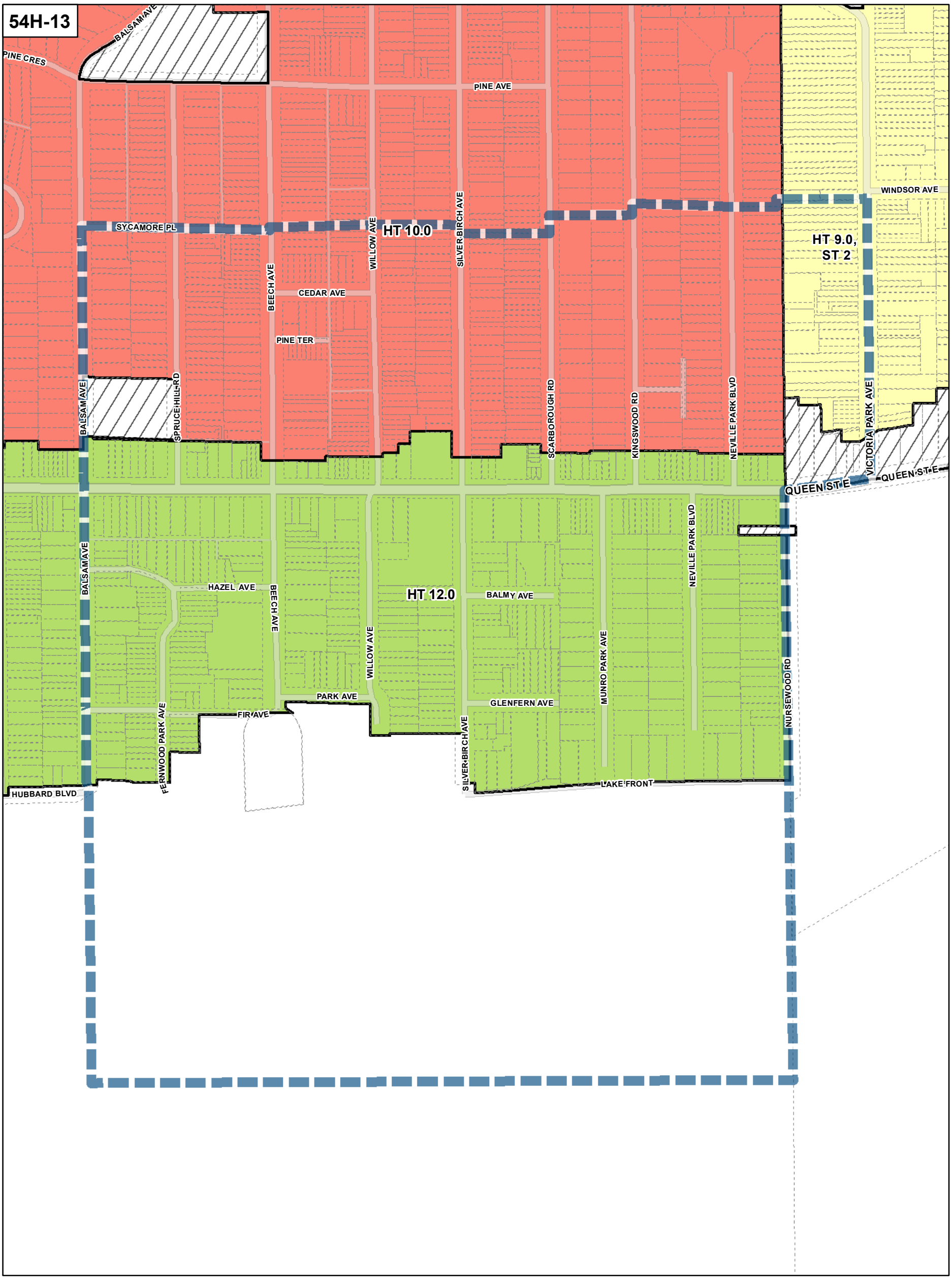

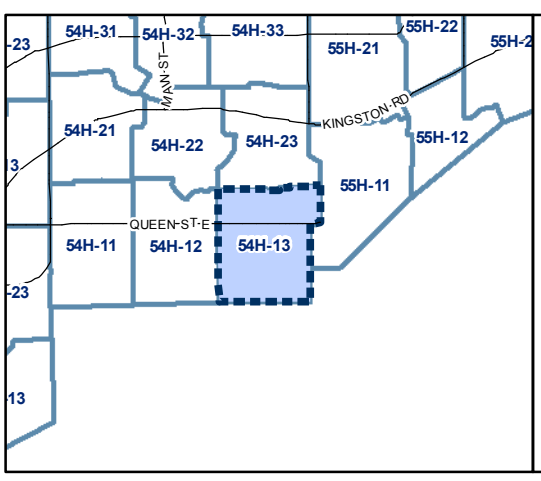

Height

8 m	10.5 m	15 m
9 m	11 m	16 m
9.5 m	12 m	18 m
10 m	14 m	Other

- Map Sheet Boundary
- Properties
- Not Part of This Bylaw
- Railway
- Hydro Line

0 20 40 80 120 160 Meters

1:4,000

N

TORONTO City Planning

Height Overlay Map

August 2010

Maps must be read together with Zoning Bylaw text

512 (R256)