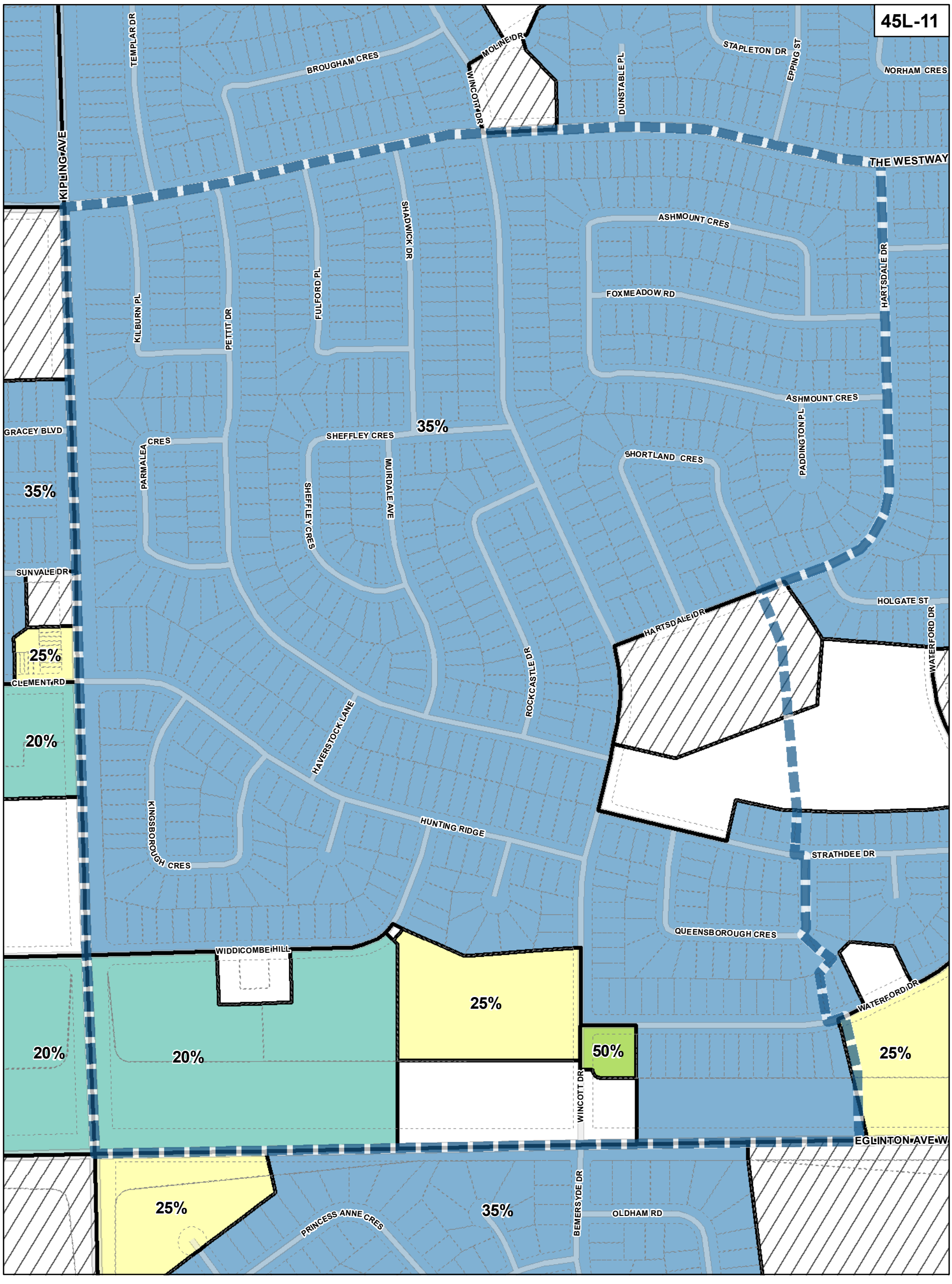

TORONTO City Planning

Lot Coverage Overlay Map

August 2010

Maps must be read together with Zoning Bylaw text

Lot Coverage

20%	35%	65%
25%	40%	70%
30%	50%	75%
33%	55%	80%

Map Sheet Boundary

Properties

Not Part of This Bylaw

0 20 40 80 120 160 Meters

1:4,000

N

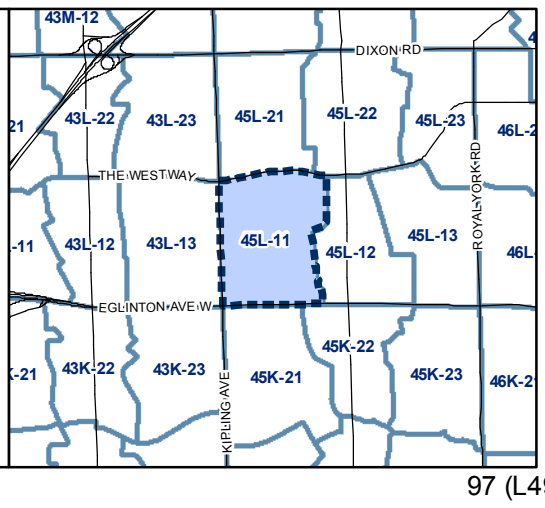

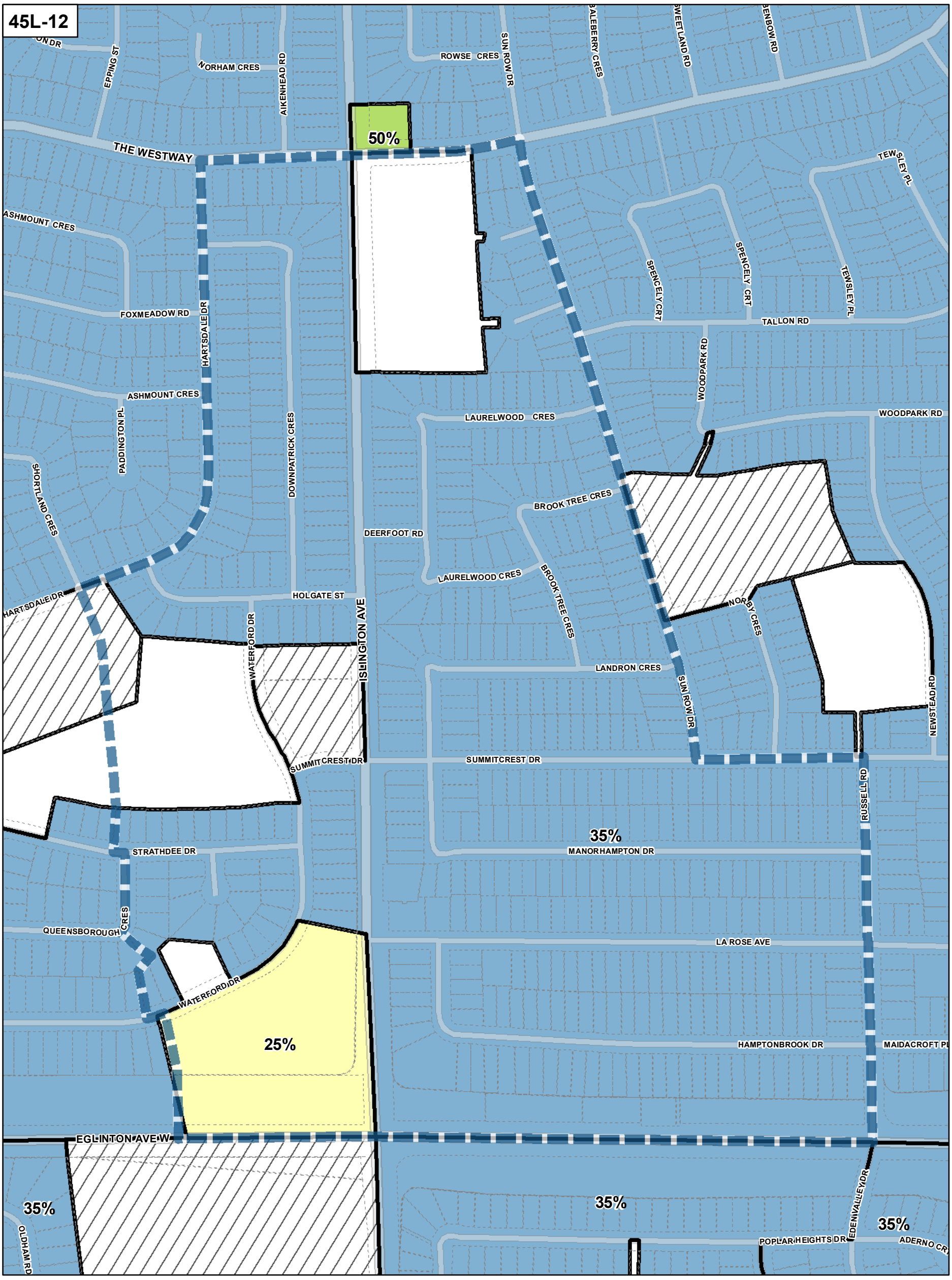

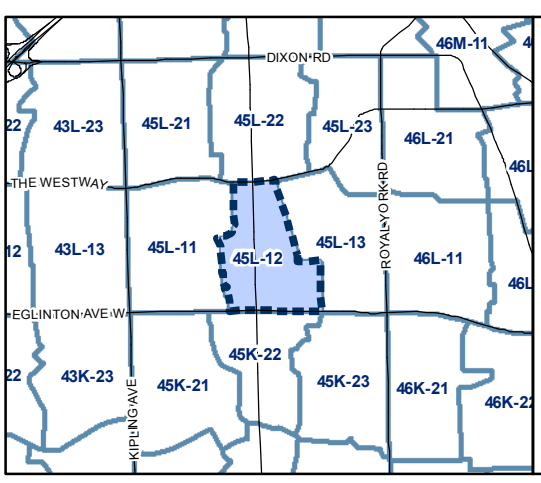

Lot Coverage

20%	35%	65%
25%	40%	70%
30%	50%	75%
33%	55%	80%

Map Sheet Boundary
Properties
Not Part of This Bylaw

0 20 40 80 120 160 Meters

1:4,000

N

TORONTO City Planning

Lot Coverage Overlay Map

August 2010

Maps must be read together with Zoning Bylaw text

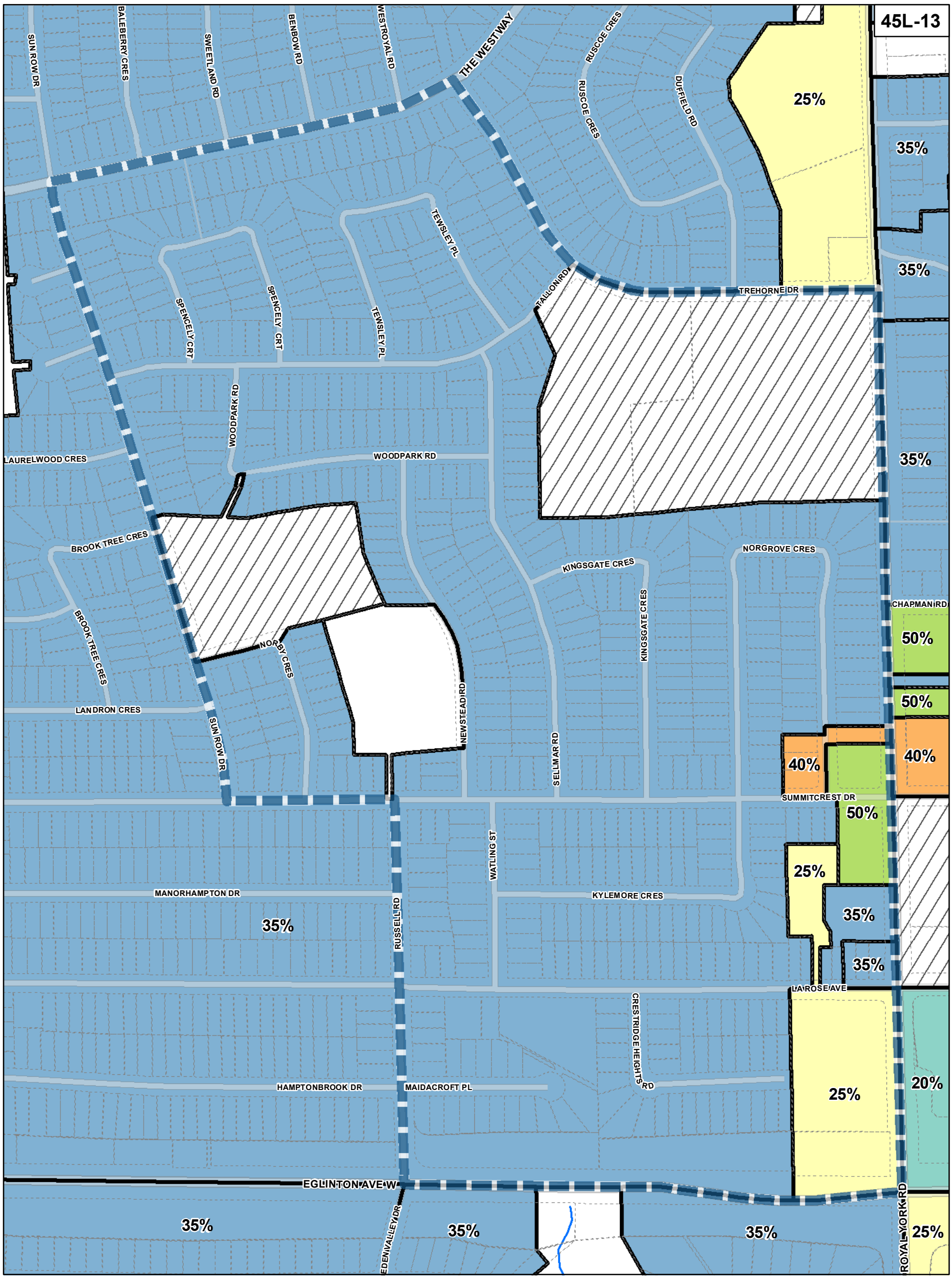

TORONTO City Planning

Lot Coverage Overlay Map

August 2010

Maps must be read together with Zoning Bylaw text

Lot Coverage

20%	35%	65%
25%	40%	70%
30%	50%	75%
33%	55%	80%

Map Sheet Boundary

Properties

Not Part of This Bylaw

0 20 40 80 120 160 Meters

1:4,000

N

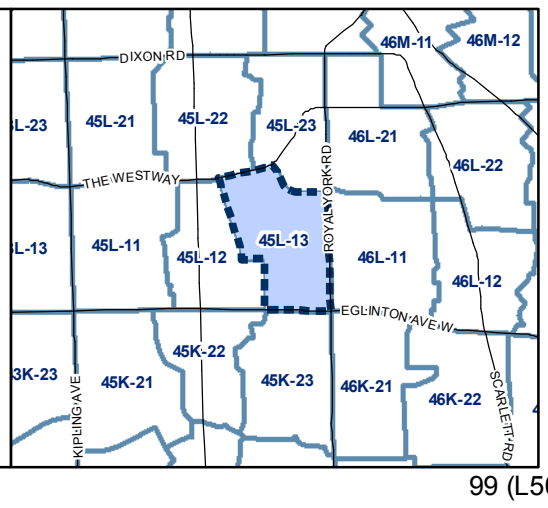

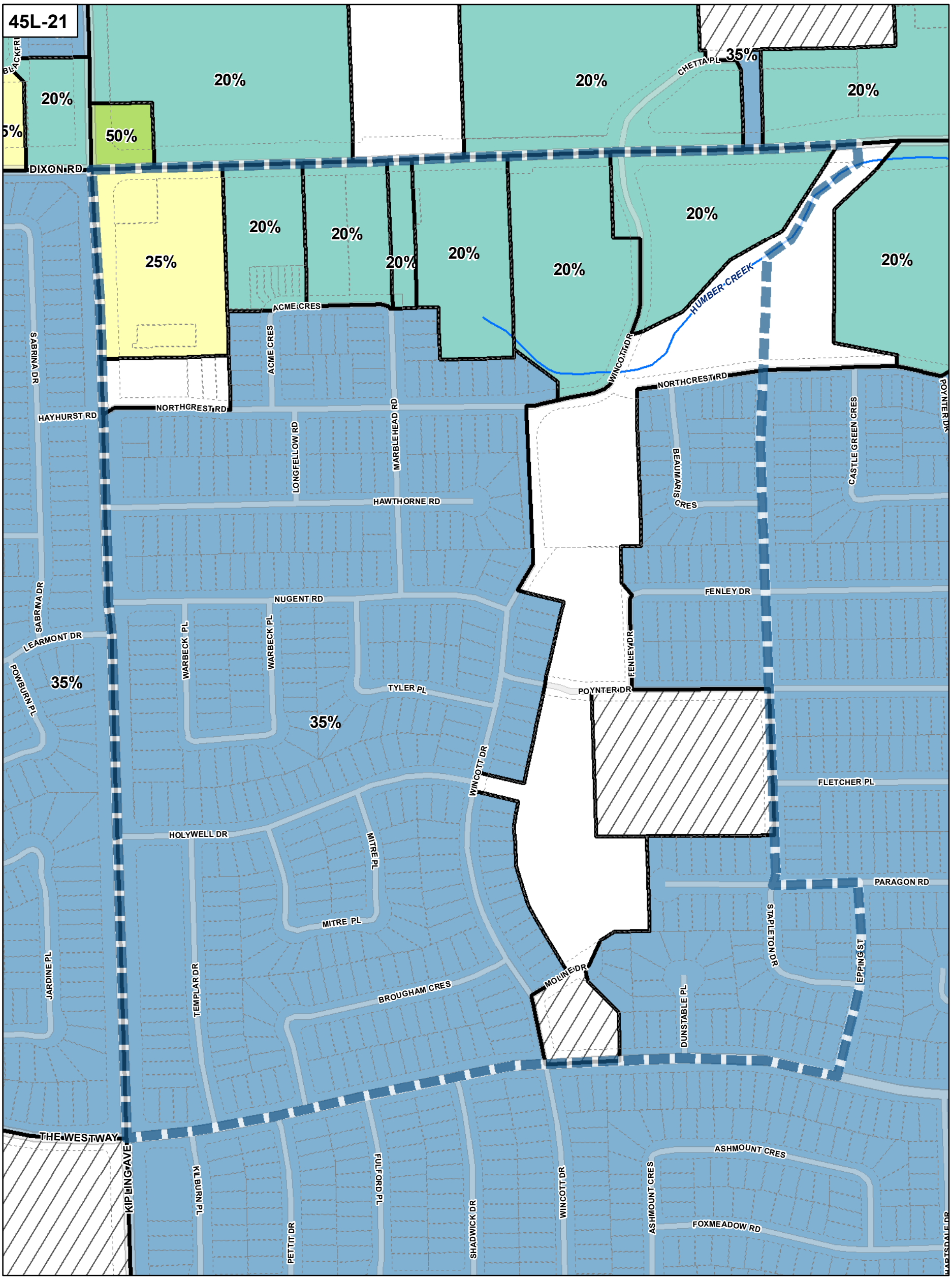

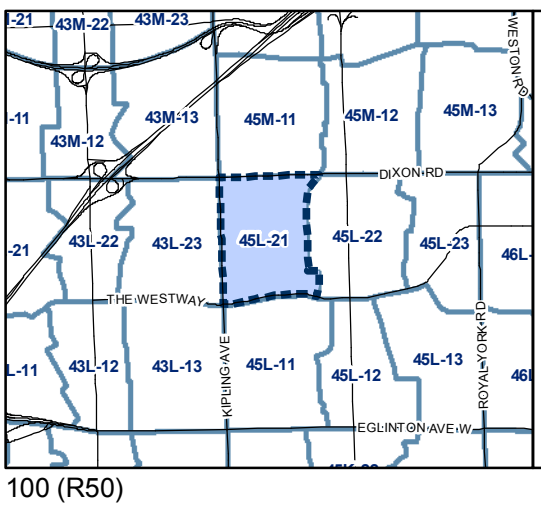

Lot Coverage

20%	35%	65%	Map Sheet Boundary
25%	40%	70%	Properties
30%	50%	75%	Not Part of This Bylaw
33%	55%	80%	

0 20 40 80 120 160 Meters

1:4,000

N

TORONTO City Planning

Lot Coverage Overlay Map

August 2010

Maps must be read together with Zoning Bylaw text

100 (R50)

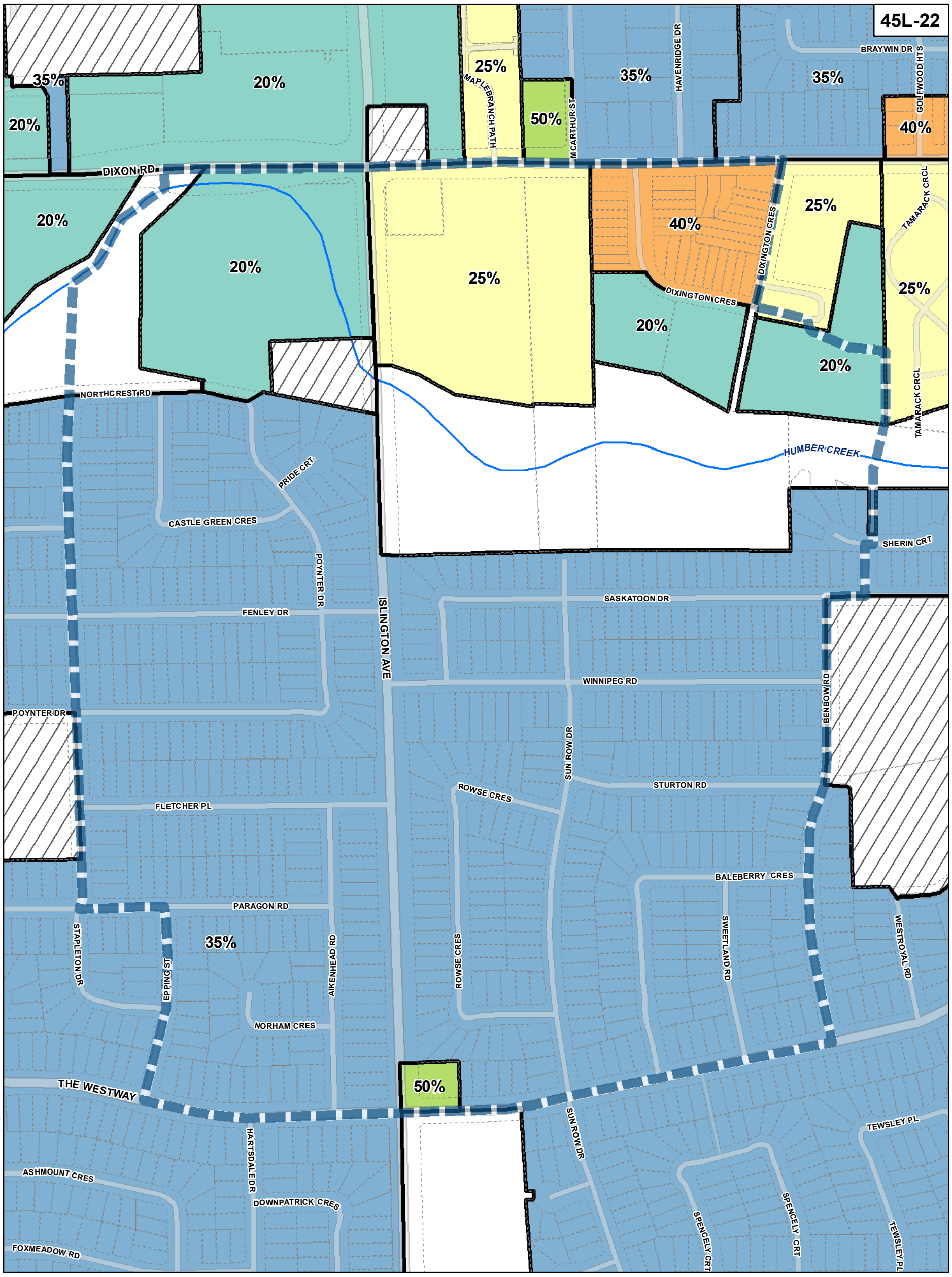

TORONTO City Planning

Lot Coverage Overlay Map

August 2010

Maps must be read together with Zoning Bylaw text

Lot Coverage

20%	35%	65%
25%	40%	70%
30%	50%	75%
33%	55%	80%

Map Sheet Boundary

Properties

Not Part of This Bylaw

0 20 40 80 120 160 Meters

1:4,000

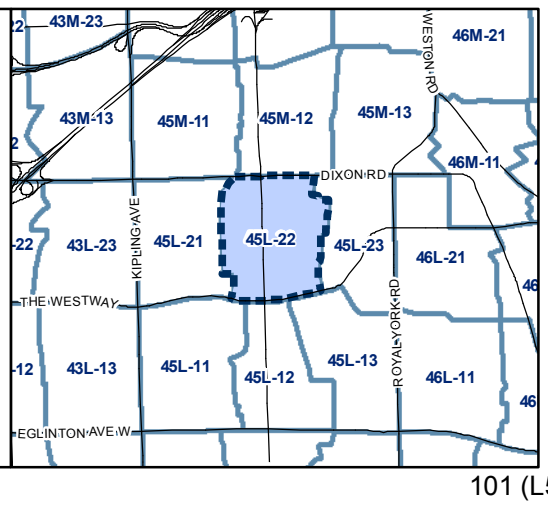

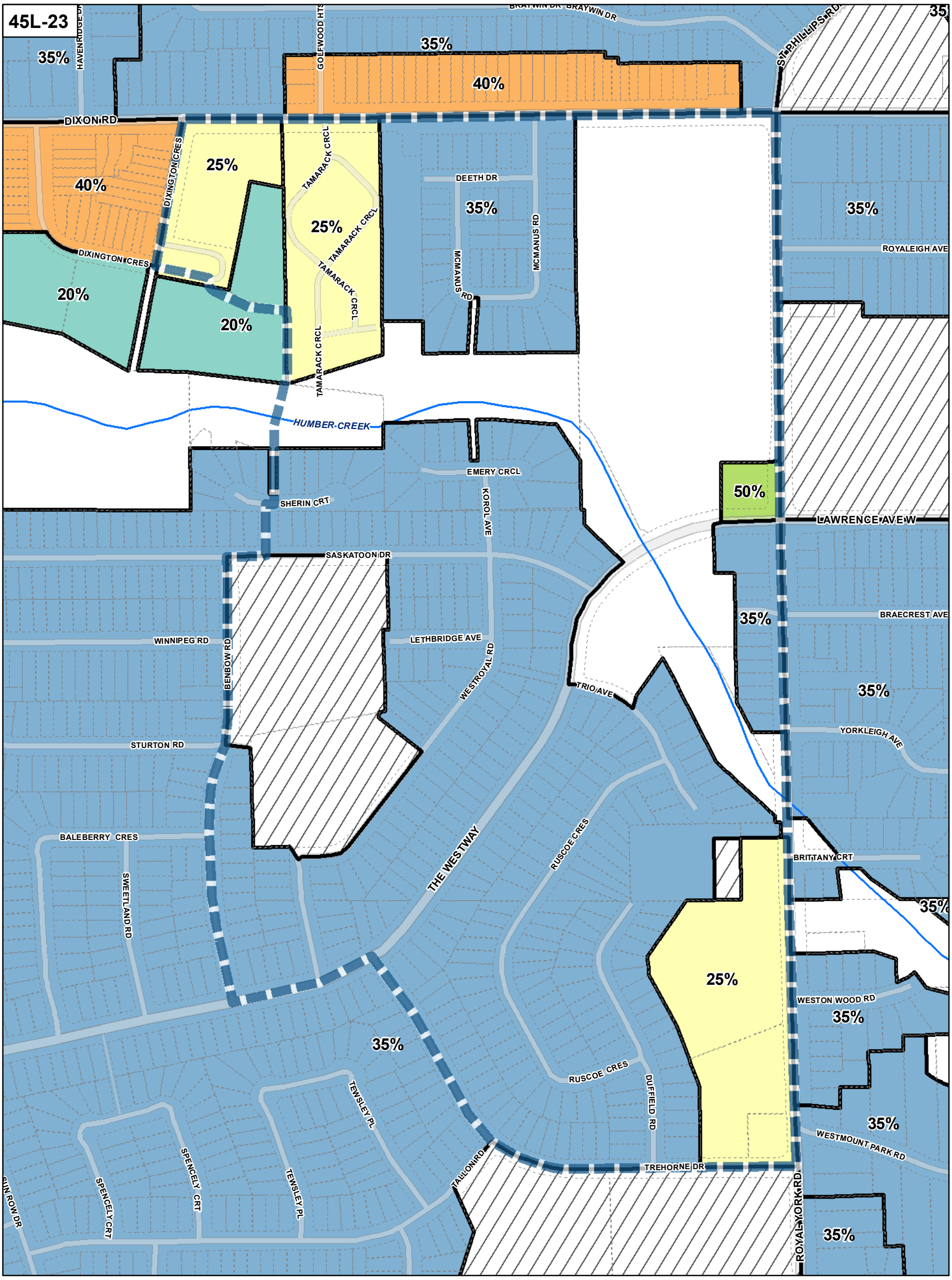

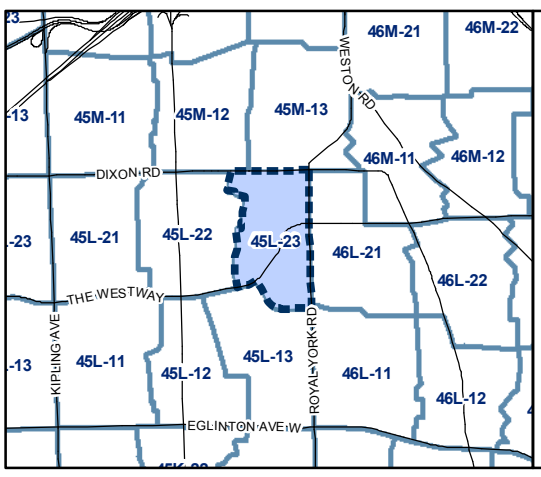

Lot Coverage

20%	35%	65%	Map Sheet Boundary
25%	40%	70%	Properties
30%	50%	75%	Not Part of This Bylaw
33%	55%	80%	

0 20 40 80 120 160 Meters

1:4,000

N

TORONTO City Planning

Lot Coverage Overlay Map

August 2010

Maps must be read together with Zoning Bylaw text

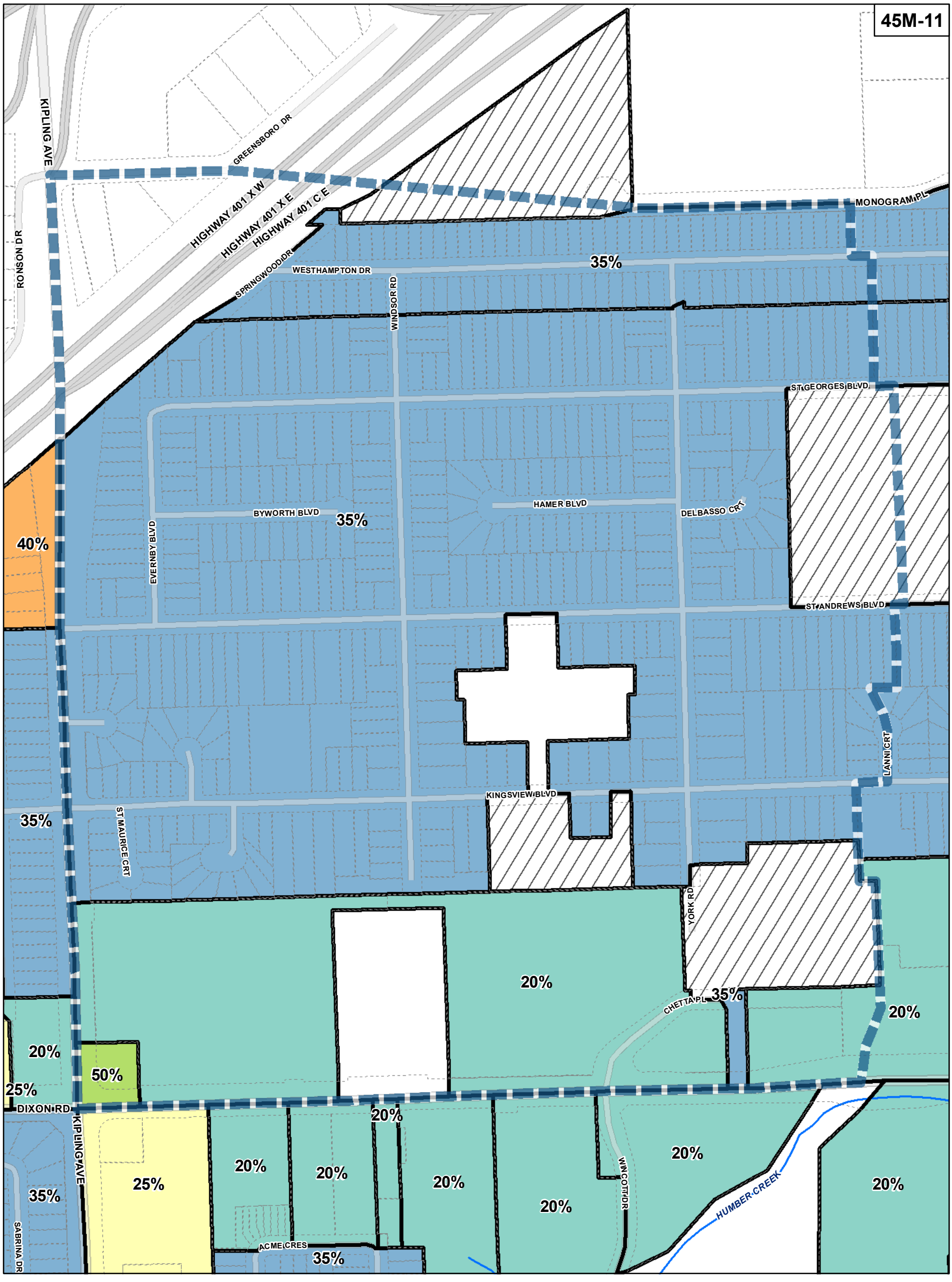

TORONTO City Planning

Lot Coverage Overlay Map

August 2010

Maps must be read together with Zoning Bylaw text

Lot Coverage

20%	35%	65%
25%	40%	70%
30%	50%	75%
33%	55%	80%

Map Sheet Boundary

Properties

Not Part of This Bylaw

0 20 40 80 120 160 Meters

1:4,000

N

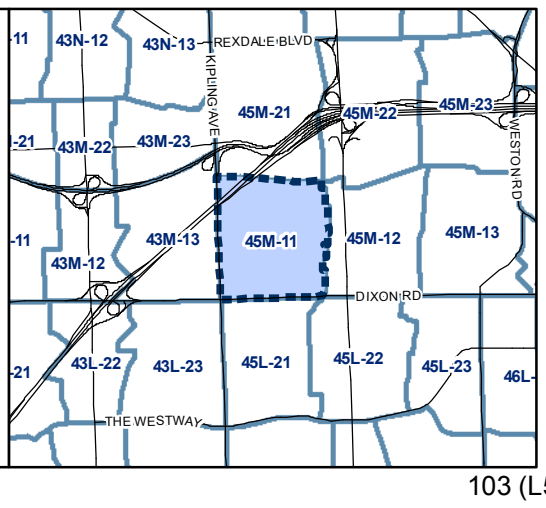

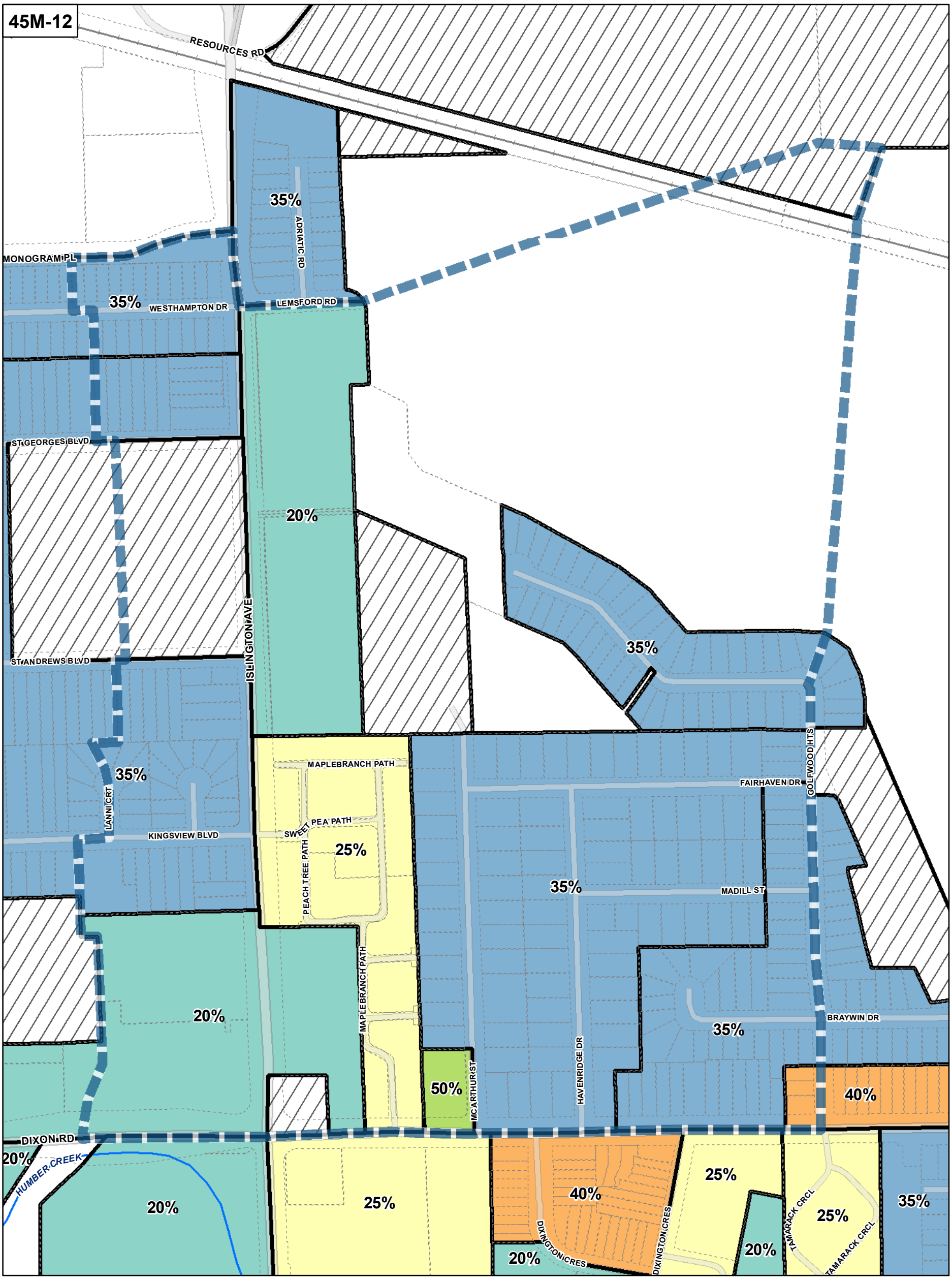

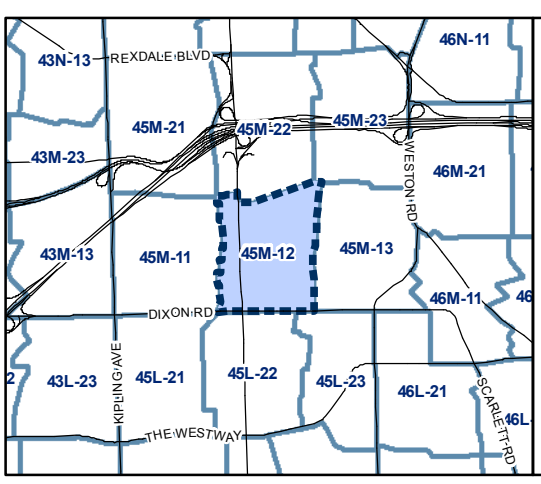

Lot Coverage

20%	35%	65%	Map Sheet Boundary
25%	40%	70%	Properties
30%	50%	75%	Not Part of This Bylaw
33%	55%	80%	

0 20 40 80 120 160 Meters

1:4,000

N

TORONTO City Planning

Lot Coverage Overlay Map

August 2010

Maps must be read together with Zoning Bylaw text

104 (R52)

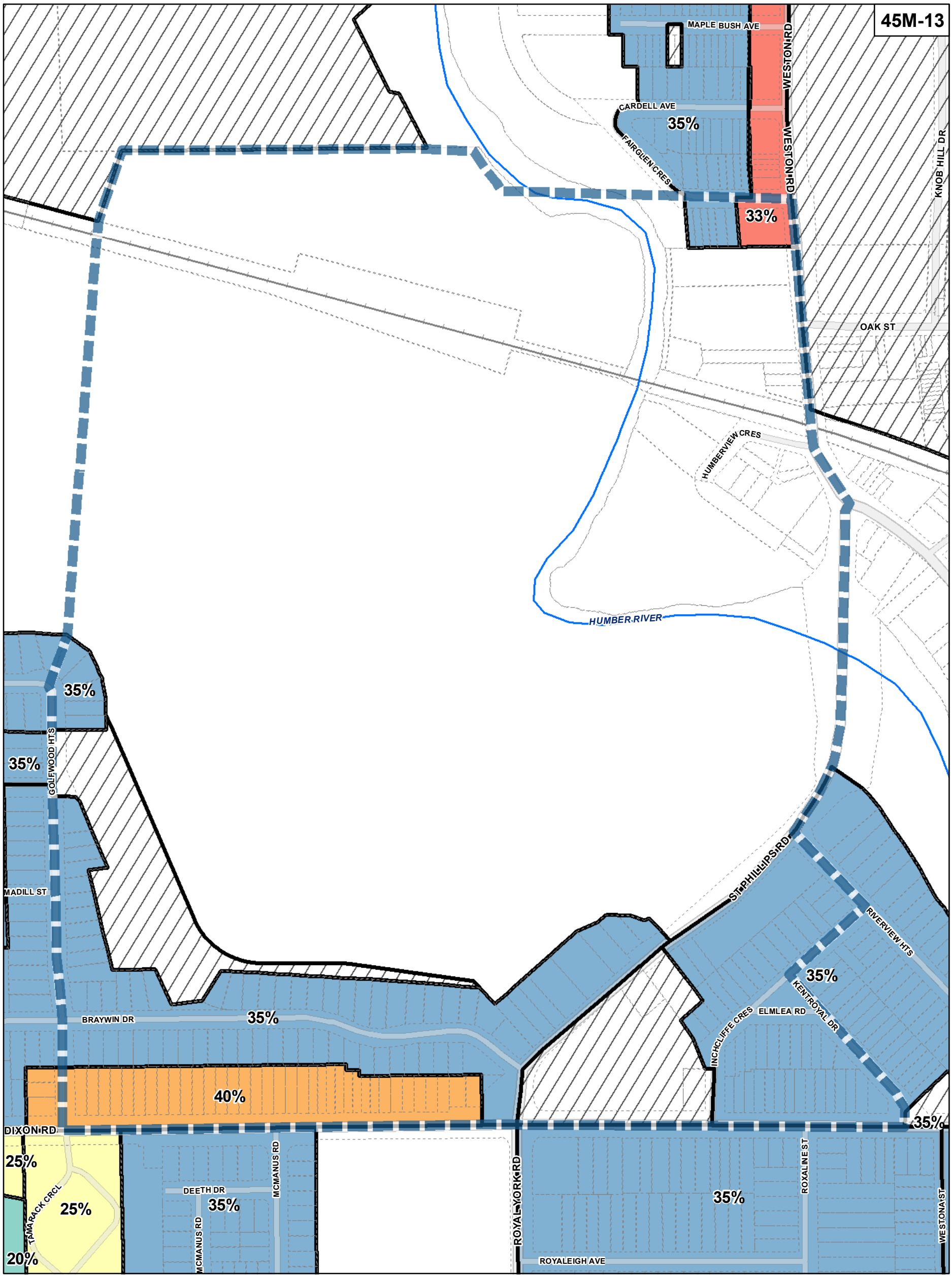

TORONTO City Planning

Lot Coverage Overlay Map

August 2010

Maps must be read together with Zoning Bylaw text

Lot Coverage

20%	35%	65%
25%	40%	70%
30%	50%	75%
33%	55%	80%

Map Sheet Boundary

Properties

Not Part of This Bylaw

0 20 40 80 120 160 Meters

1:4,000

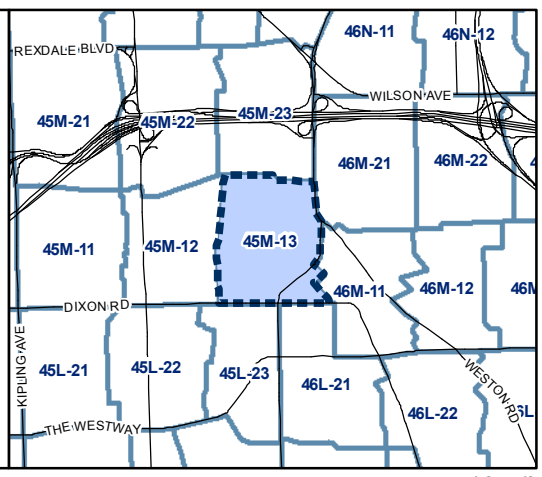

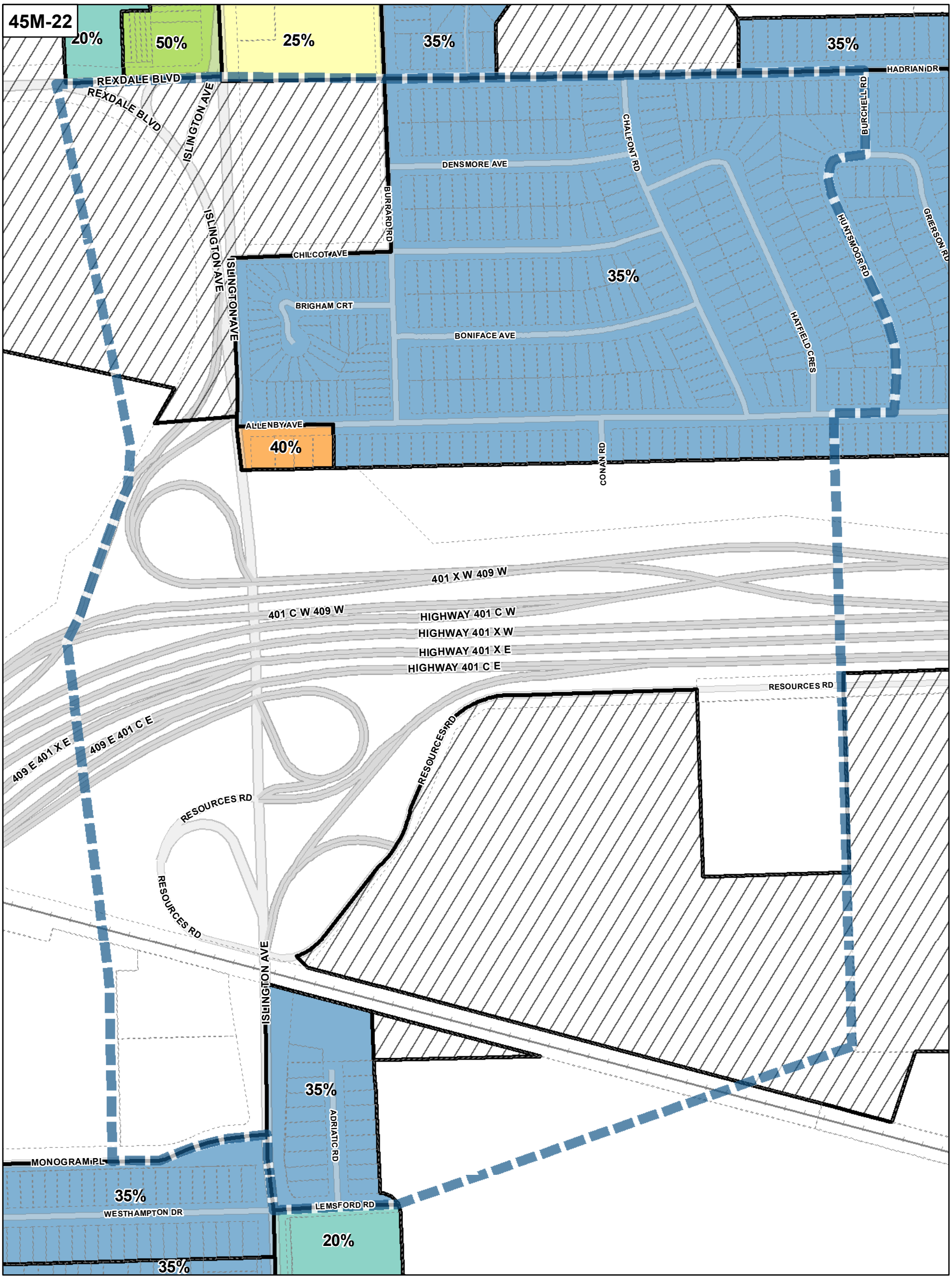

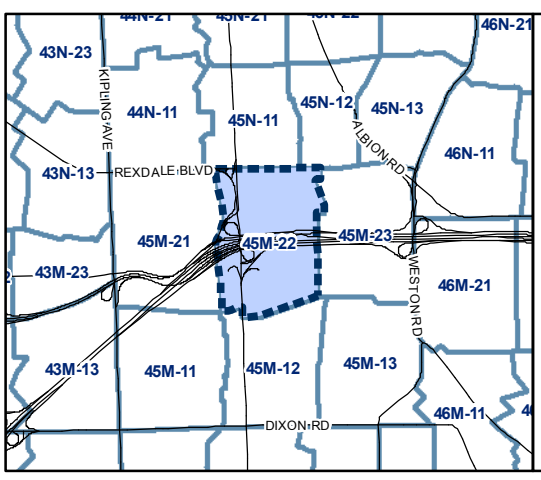

Lot Coverage

20%	35%	65%	Map Sheet Boundary
25%	40%	70%	Properties
30%	50%	75%	Not Part of This Bylaw
33%	55%	80%	

0 20 40 80 120 160 Meters

1:4,000

N

TORONTO City Planning

Lot Coverage Overlay Map

August 2010

Maps must be read together with Zoning Bylaw text

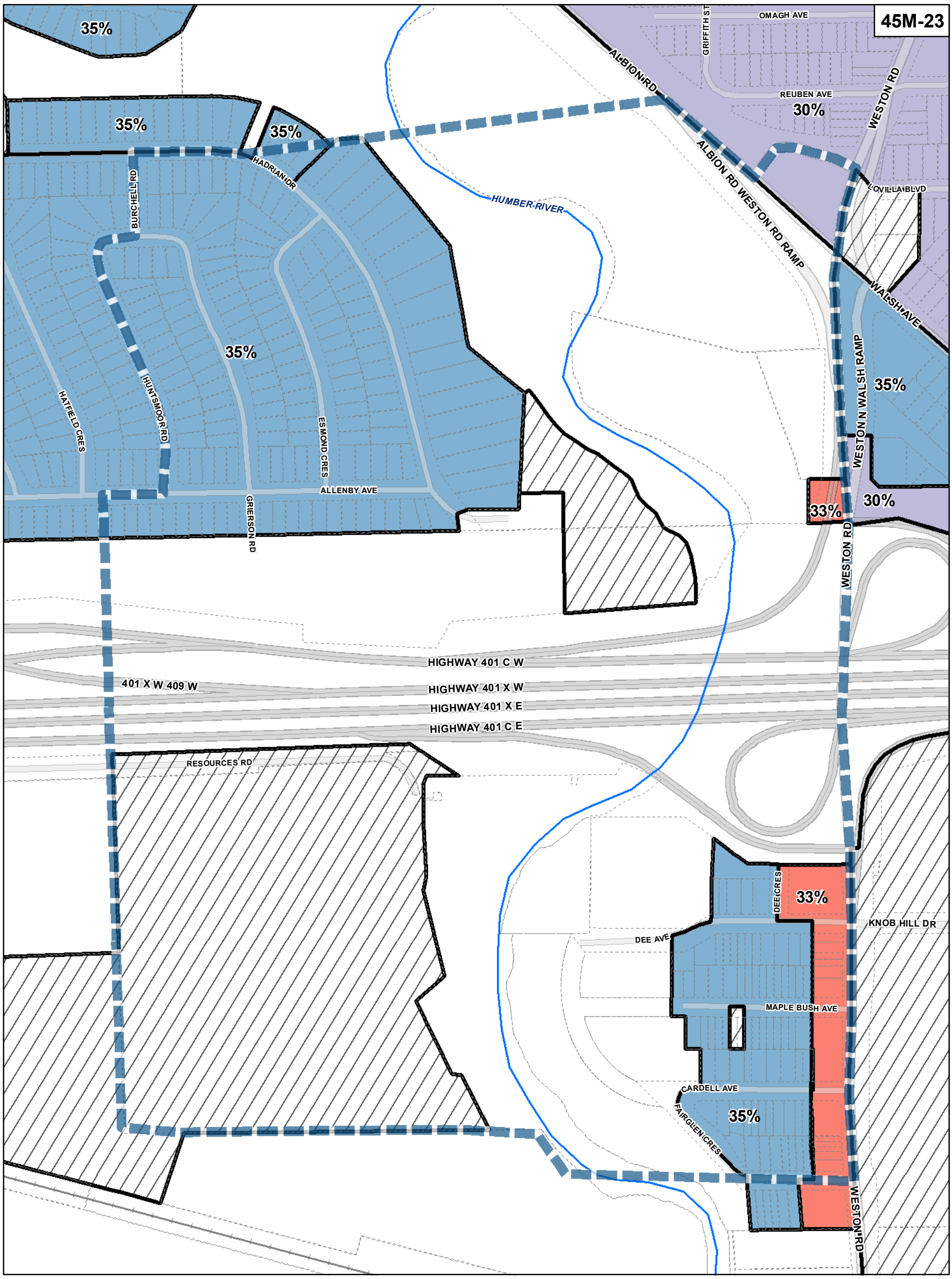

TORONTO City Planning

Lot Coverage Overlay Map

August 2010

Maps must be read together with Zoning Bylaw text

Lot Coverage

20%	35%	65%	Map Sheet Boundary
25%	40%	70%	Properties
30%	50%	75%	Not Part of This Bylaw
33%	55%	80%	

0 20 40 80 120 160 Meters

1:4,000

N

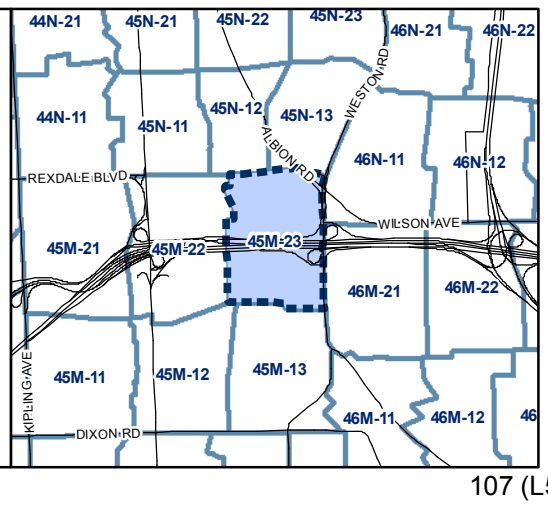

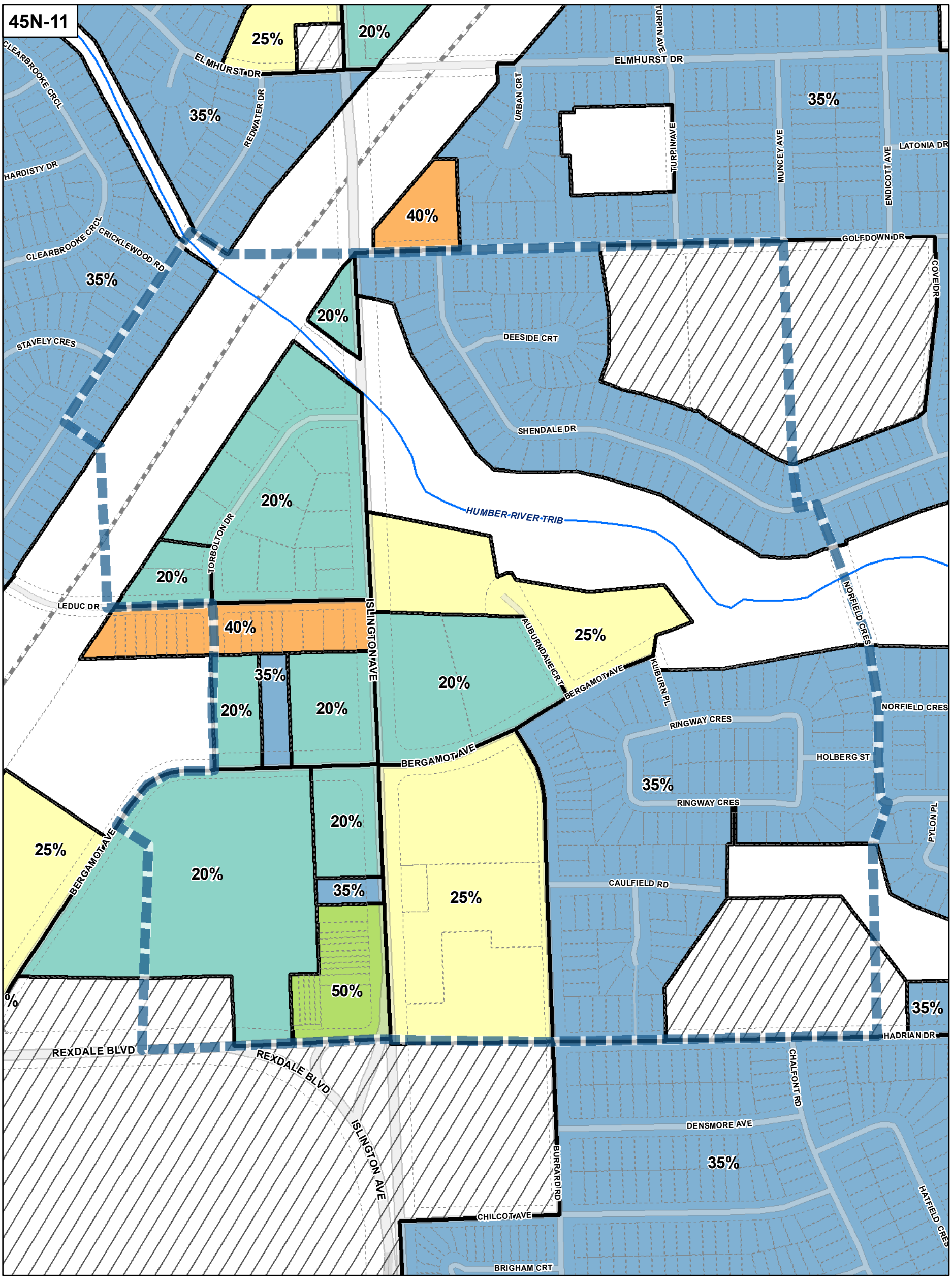

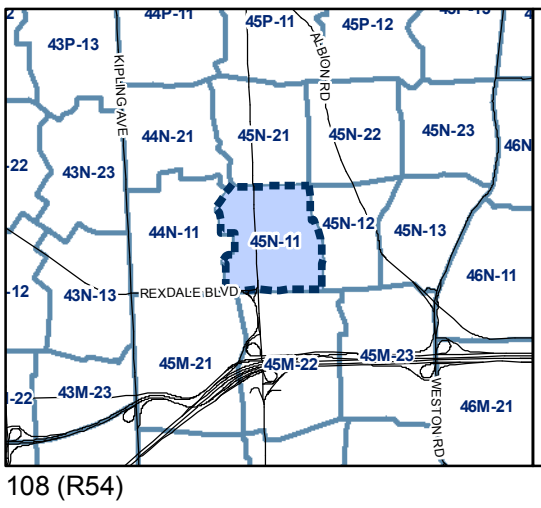

Lot Coverage

20%	35%	65%	Map Sheet Boundary
25%	40%	70%	Properties
30%	50%	75%	Not Part of This Bylaw
33%	55%	80%	

0 20 40 80 120 160 Meters

1:4,000

N

TORONTO City Planning

Lot Coverage Overlay Map

August 2010

Maps must be read together with Zoning Bylaw text

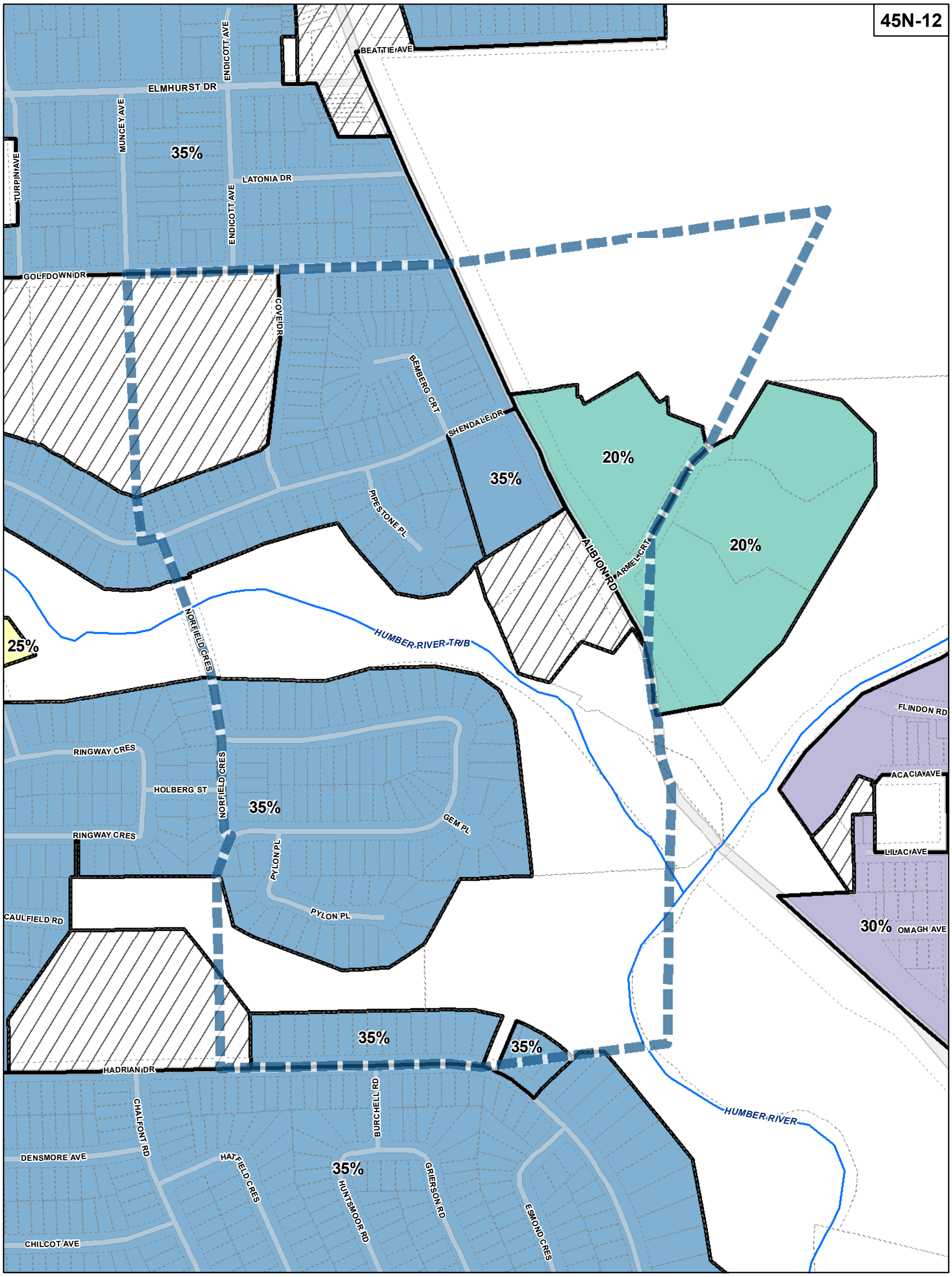

TORONTO City Planning

Lot Coverage Overlay Map

August 2010

Maps must be read together with Zoning Bylaw text

Lot Coverage

20%	35%	65%
25%	40%	70%
30%	50%	75%
33%	55%	80%

Map Sheet Boundary

Properties

Not Part of This Bylaw

0 20 40 80 120 160 Meters

1:4,000

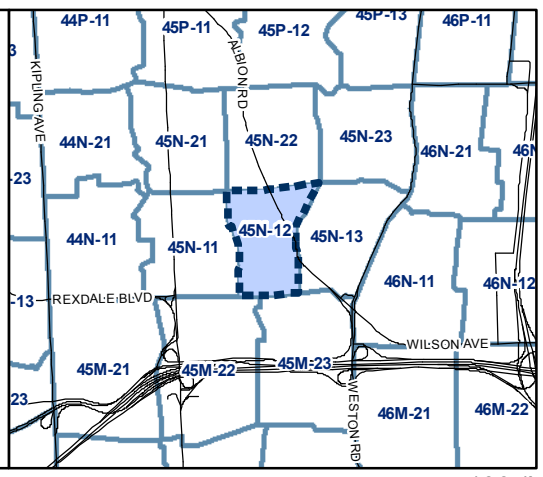

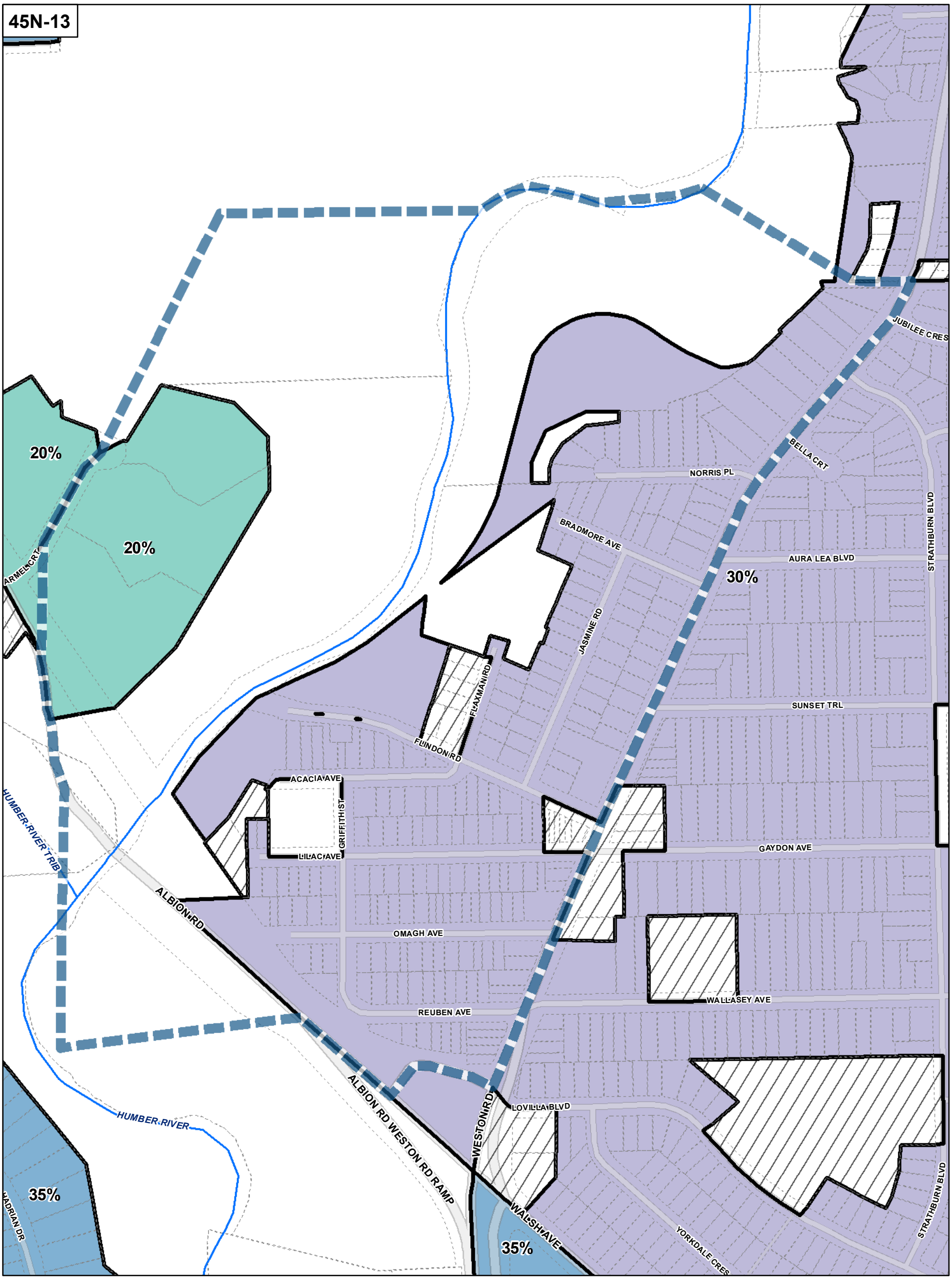

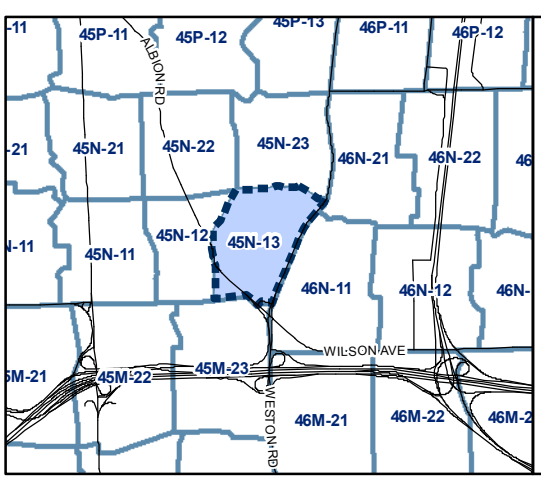

Lot Coverage

20%	35%	65%	Map Sheet Boundary
25%	40%	70%	Properties
30%	50%	75%	Not Part of This Bylaw
33%	55%	80%	

0 20 40 80 120 160 Meters

1:4,000

N

TORONTO City Planning

Lot Coverage Overlay Map

August 2010

Maps must be read together with Zoning Bylaw text

110 (R55)

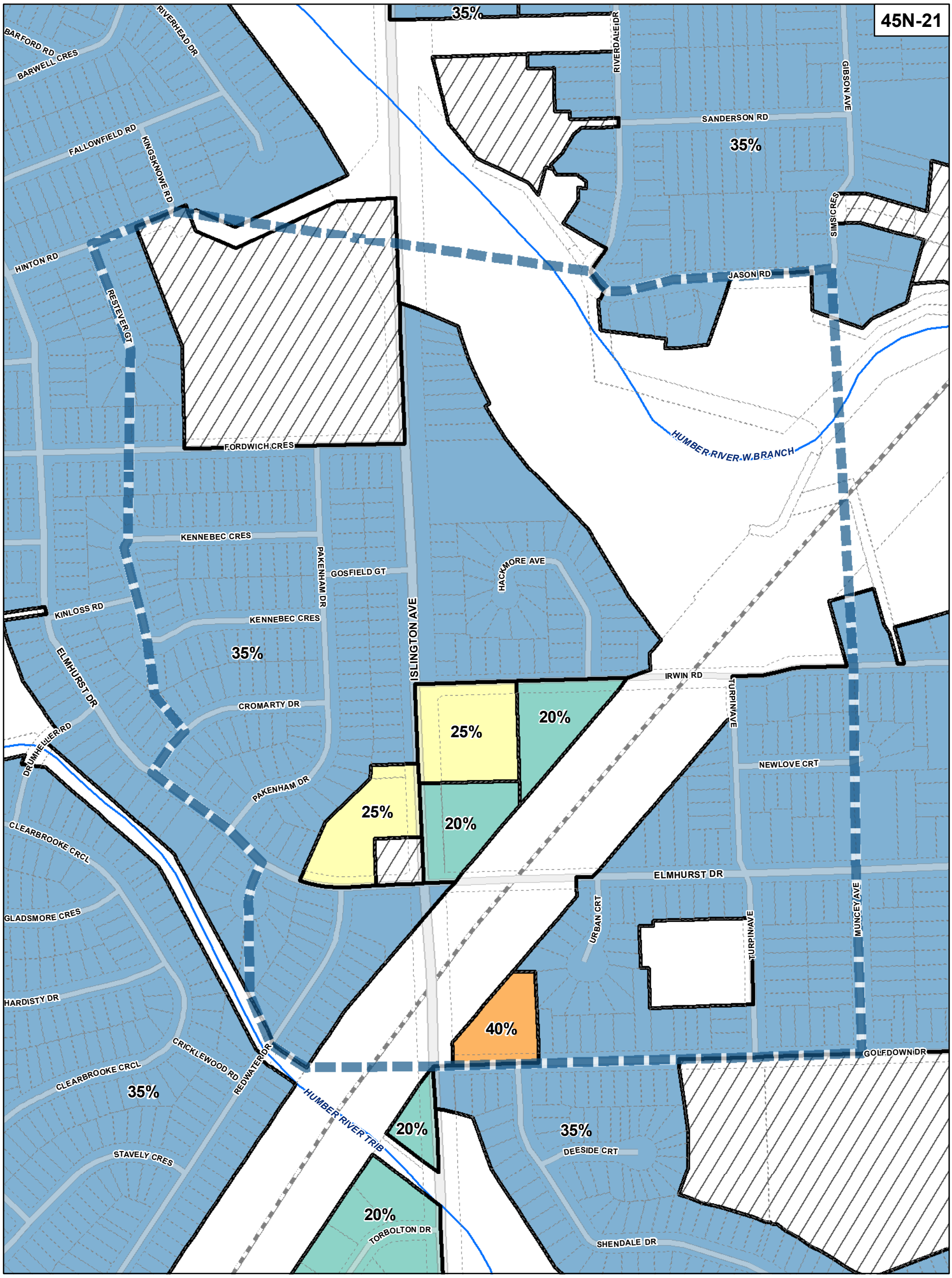

TORONTO City Planning

Lot Coverage Overlay Map

August 2010

Maps must be read together with Zoning Bylaw text

Lot Coverage

20%	35%	65%
25%	40%	70%
30%	50%	75%
33%	55%	80%

Map Sheet Boundary

Properties

Not Part of This Bylaw

0 20 40 80 120 160 Meters

1:4,000

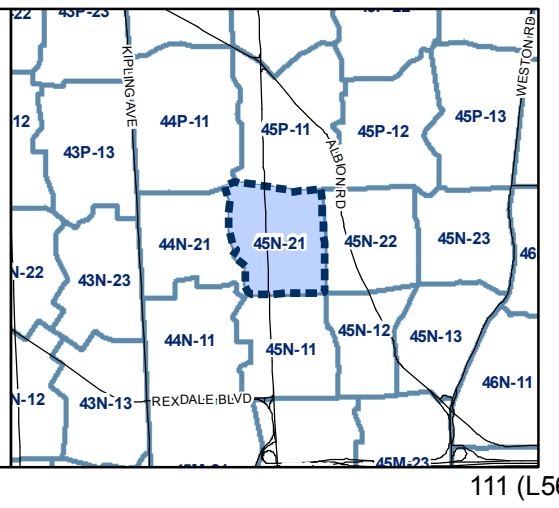

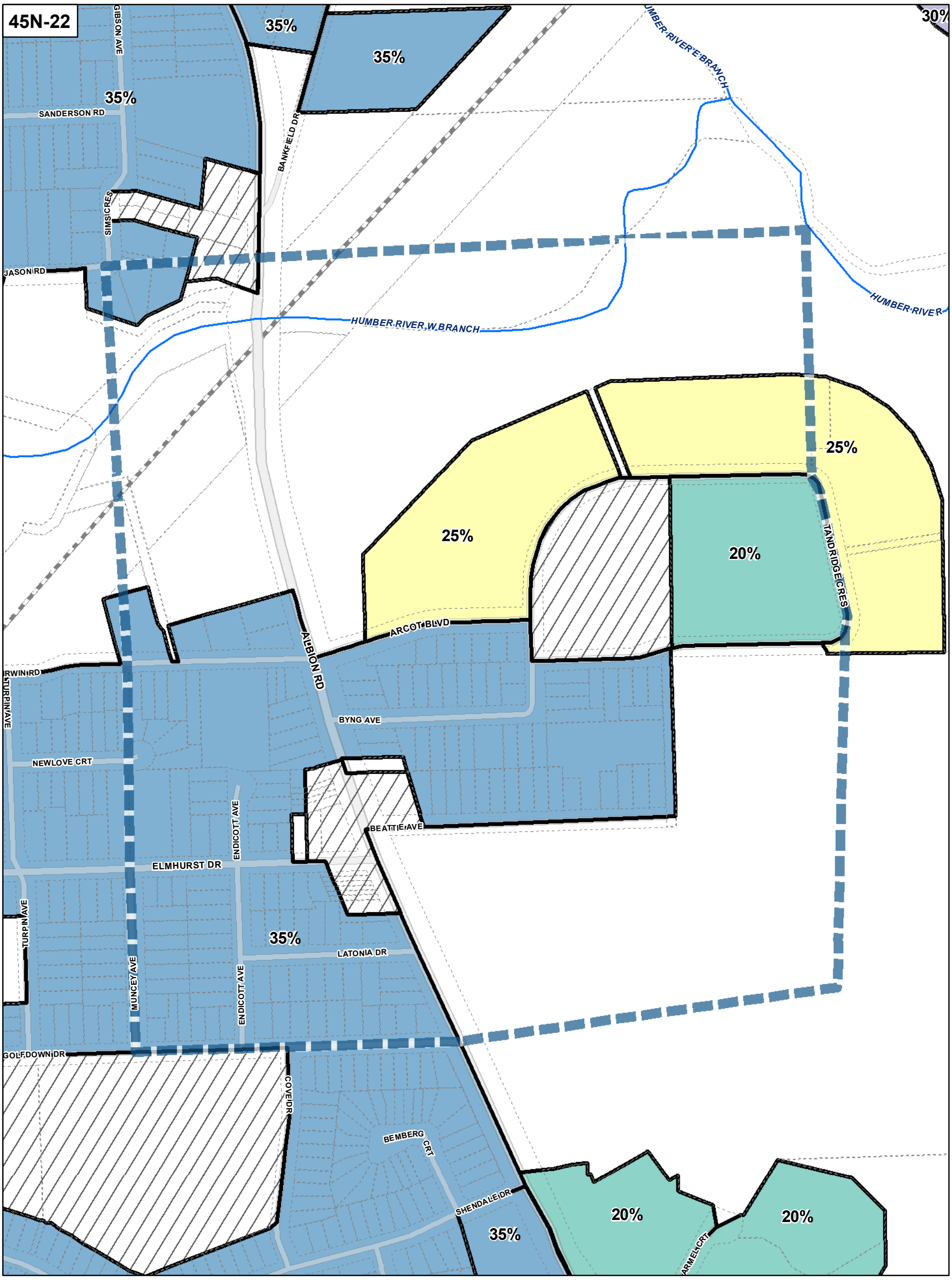

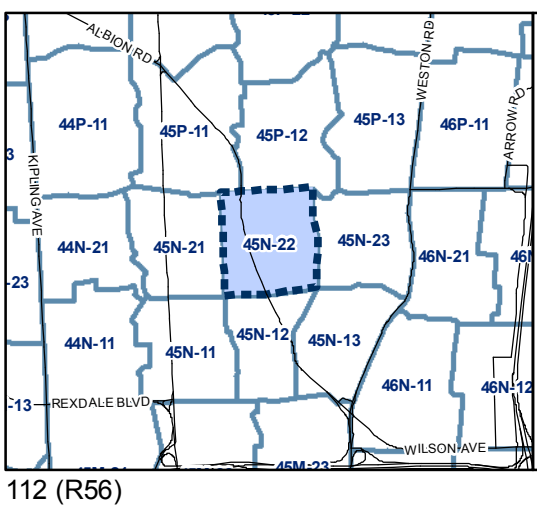

Lot Coverage

20%	35%	65%	Map Sheet Boundary
25%	40%	70%	Properties
30%	50%	75%	Not Part of This Bylaw
33%	55%	80%	

0 20 40 80 120 160 Meters

1:4,000

N

TORONTO City Planning

Lot Coverage Overlay Map

August 2010

Maps must be read together with Zoning Bylaw text

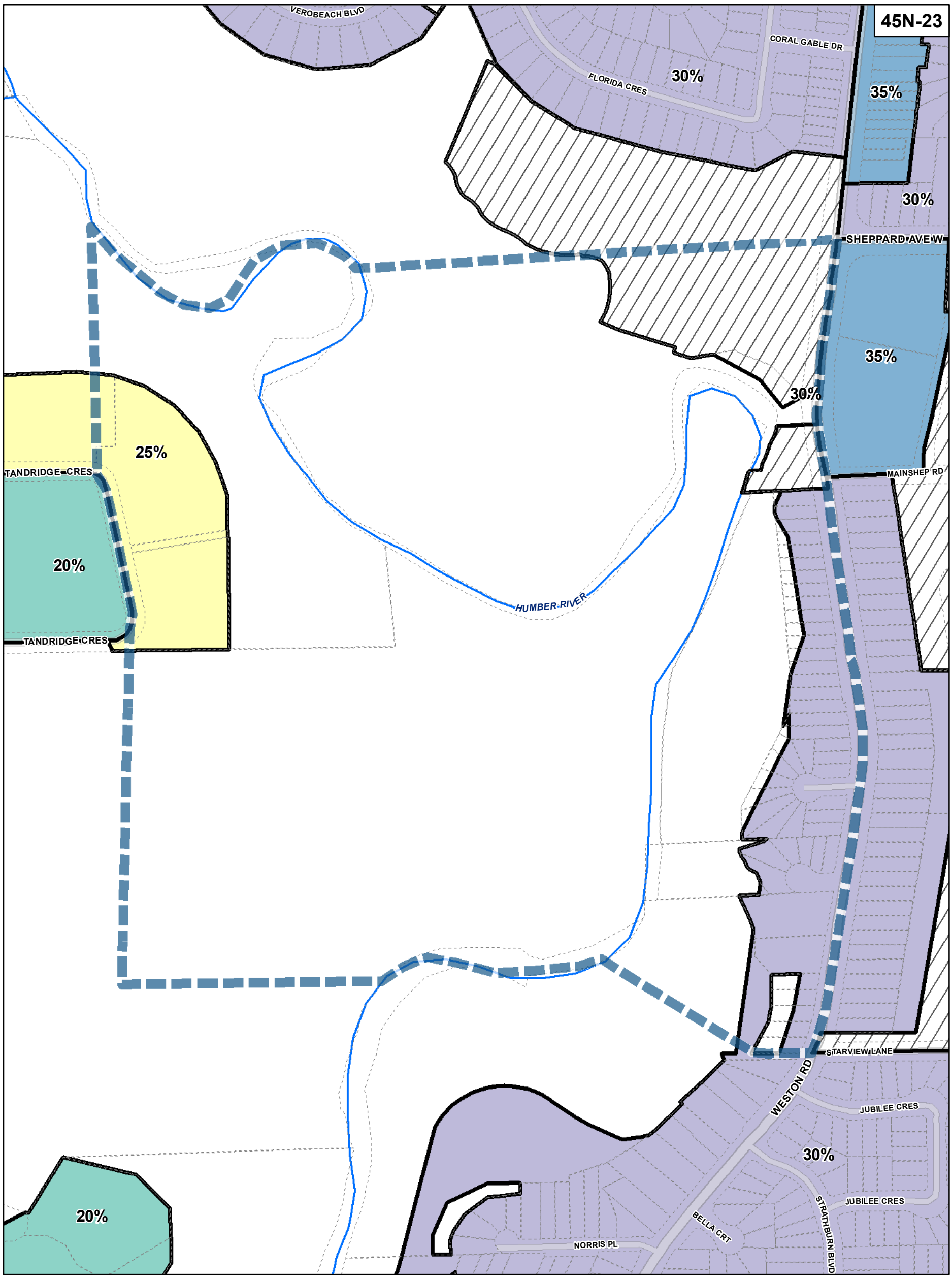

TORONTO City Planning

Lot Coverage Overlay Map

August 2010

Maps must be read together with Zoning Bylaw text

Lot Coverage

20%	35%	65%
25%	40%	70%
30%	50%	75%
33%	55%	80%

Map Sheet Boundary

Properties

Not Part of This Bylaw

0 20 40 80 120 160 Meters

1:4,000

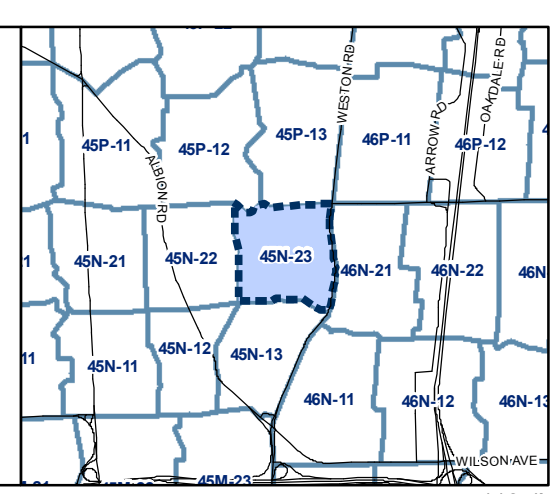

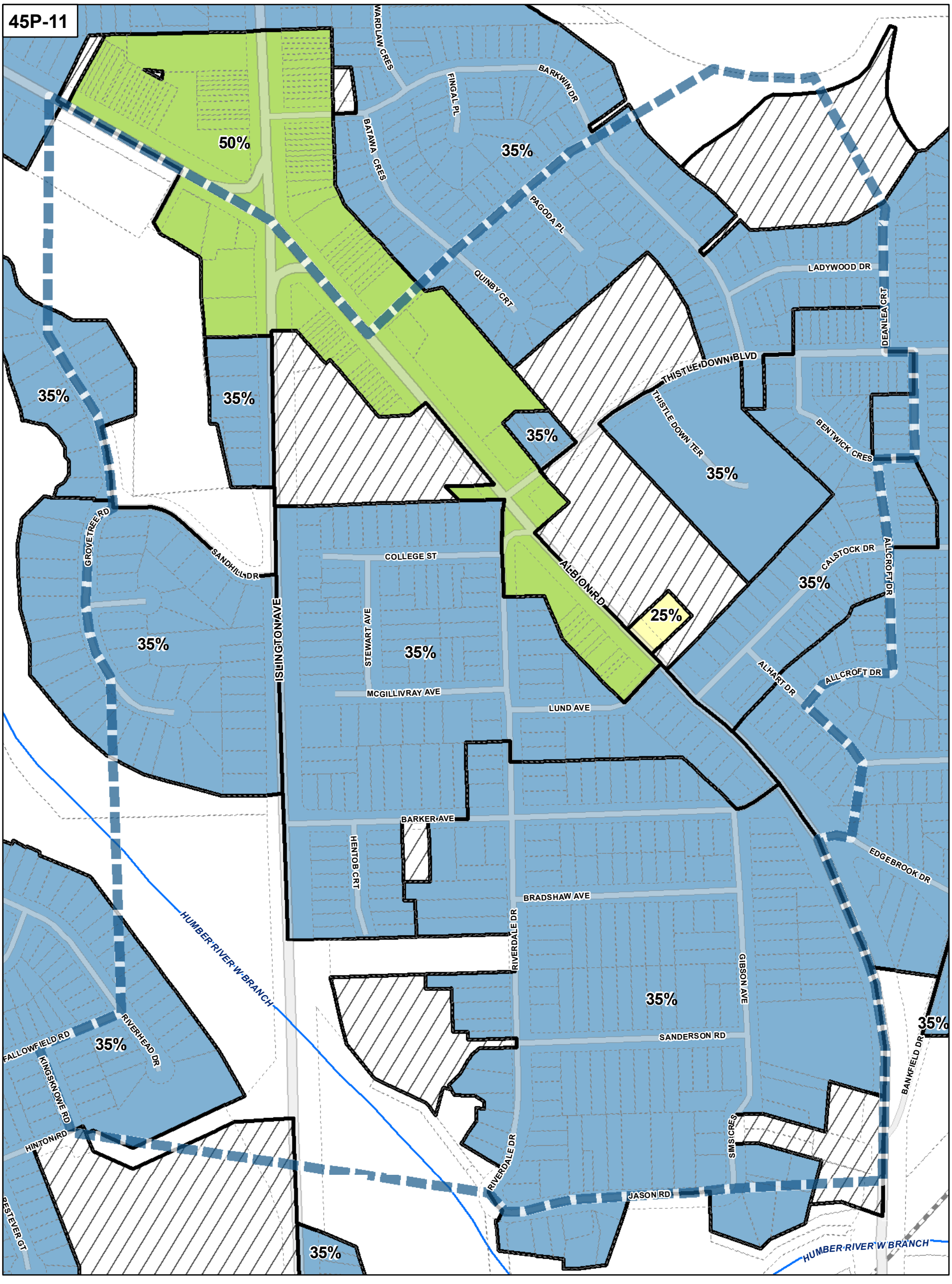

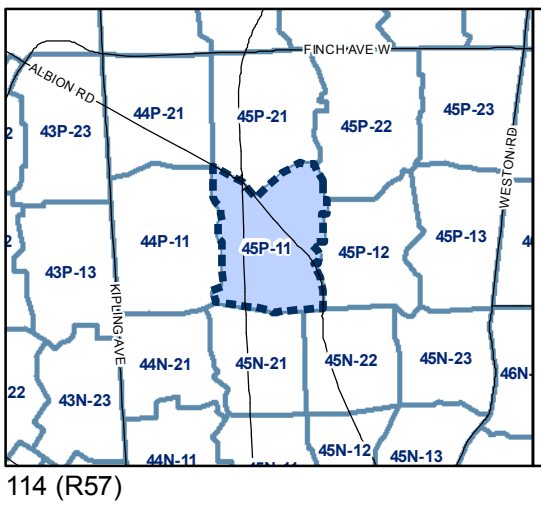

Lot Coverage

20%	35%	65%	Map Sheet Boundary
25%	40%	70%	Properties
30%	50%	75%	Not Part of This Bylaw
33%	55%	80%	

0 20 40 80 120 160 Meters

1:4,000

N

TORONTO City Planning

Lot Coverage Overlay Map

August 2010

Maps must be read together with Zoning Bylaw text

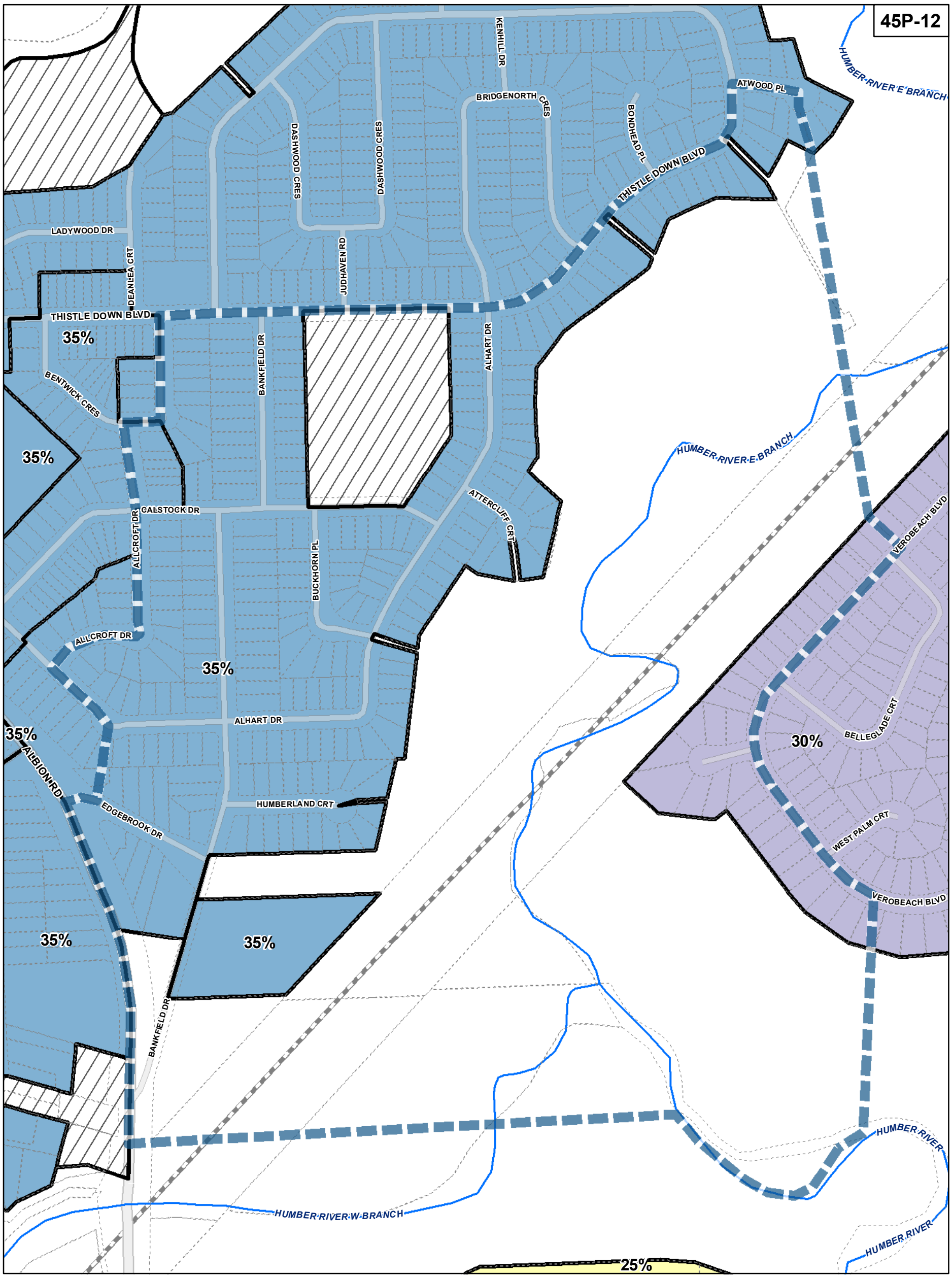

TORONTO City Planning

Lot Coverage Overlay Map

August 2010

Maps must be read together with Zoning Bylaw text

Lot Coverage

20%	35%	65%
25%	40%	70%
30%	50%	75%
33%	55%	80%

Map Sheet Boundary

Properties

Not Part of This Bylaw

0 20 40 80 120 160 Meters

1:4,000

N

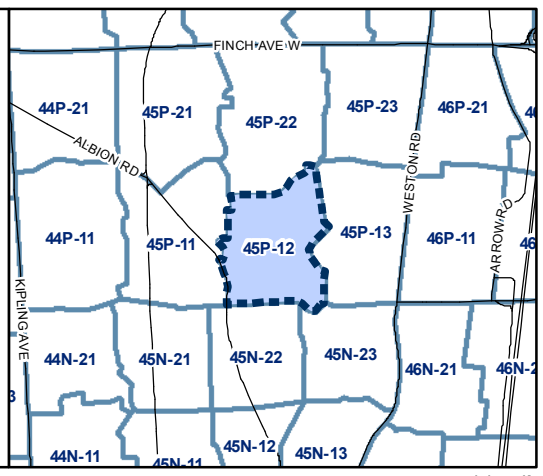

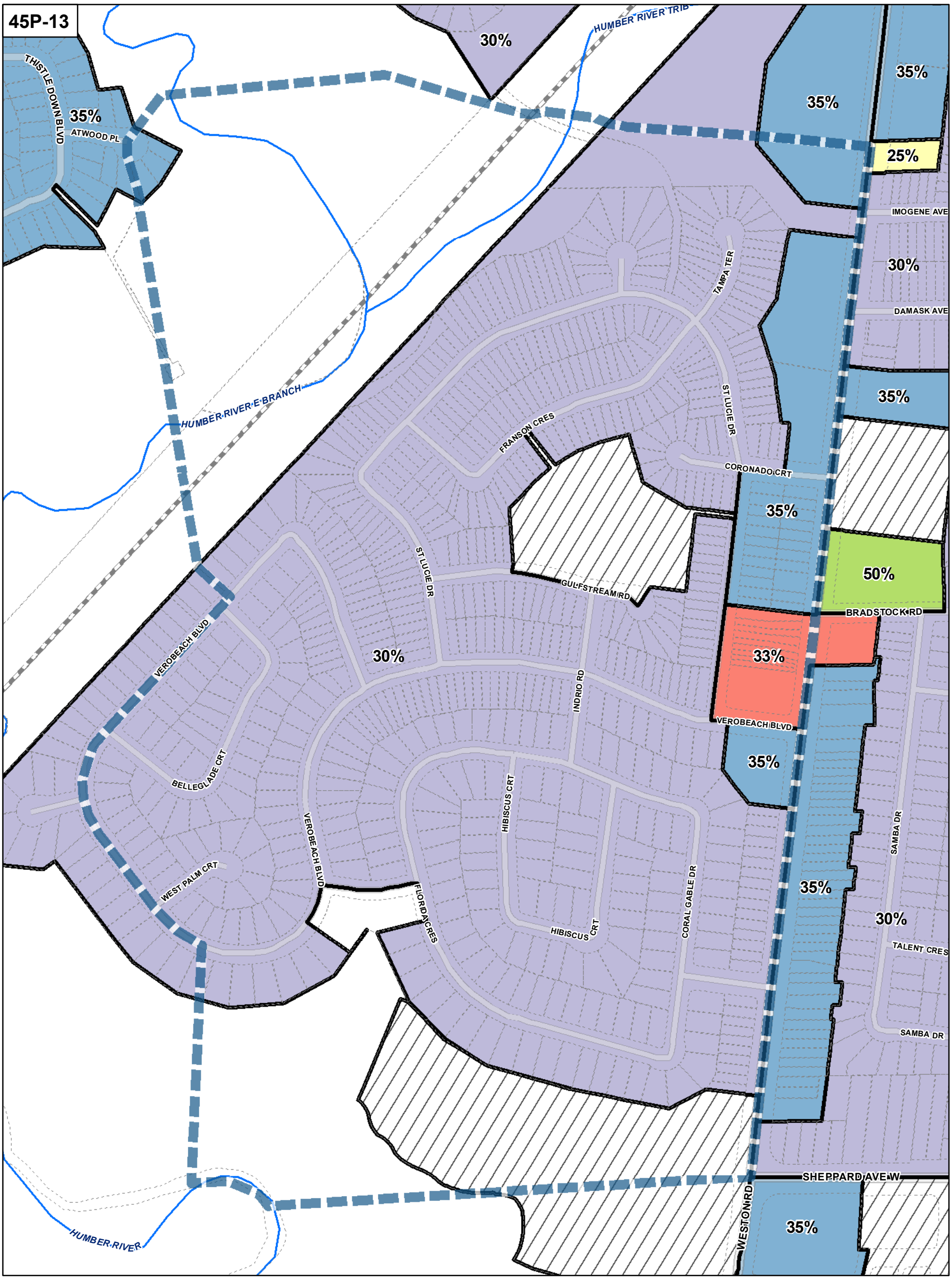

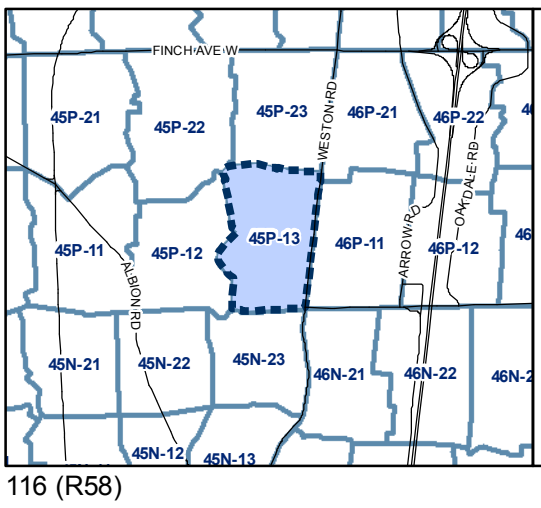

Lot Coverage

20%	35%	65%	Map Sheet Boundary
25%	40%	70%	Properties
30%	50%	75%	Not Part of This Bylaw
33%	55%	80%	

0 20 40 80 120 160 Meters

1:4,000

N

TORONTO City Planning

Lot Coverage Overlay Map

August 2010

Maps must be read together with Zoning Bylaw text

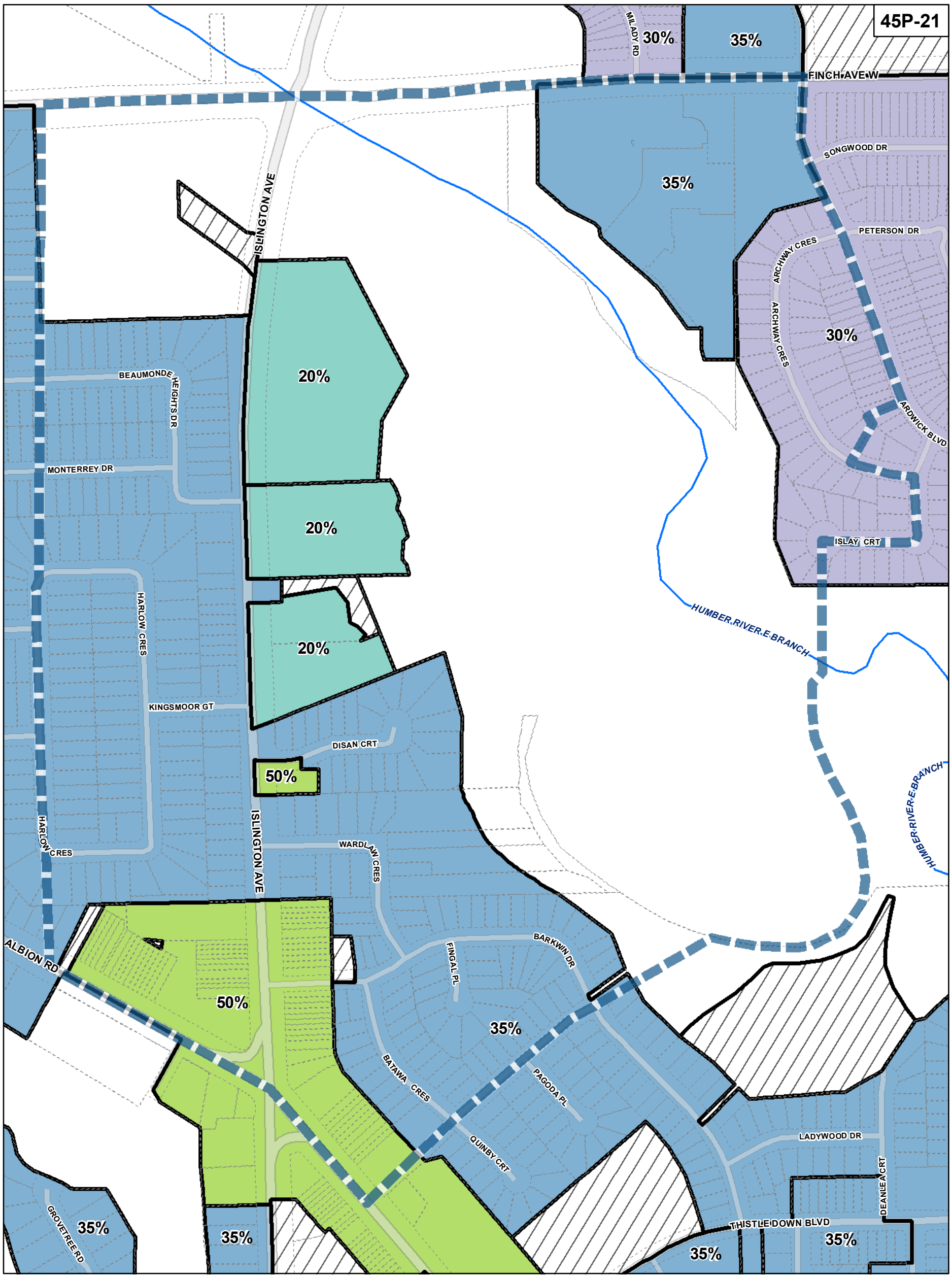

TORONTO City Planning

Lot Coverage Overlay Map

August 2010

Maps must be read together with Zoning Bylaw text

Lot Coverage

20%	35%	65%
25%	40%	70%
30%	50%	75%
33%	55%	80%

Map Sheet Boundary

Properties

Not Part of This Bylaw

0 20 40 80 120 160 Meters

1:4,000

N

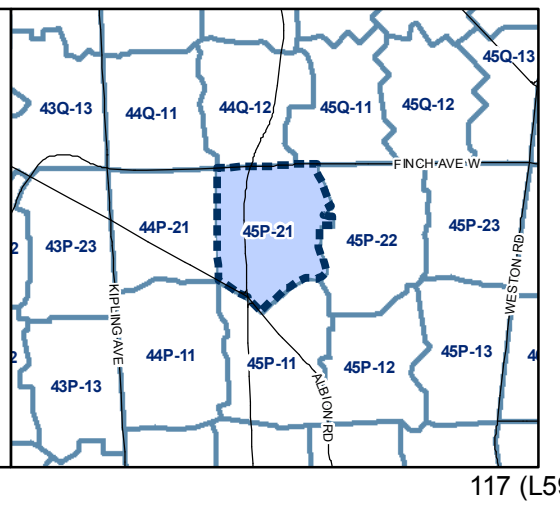

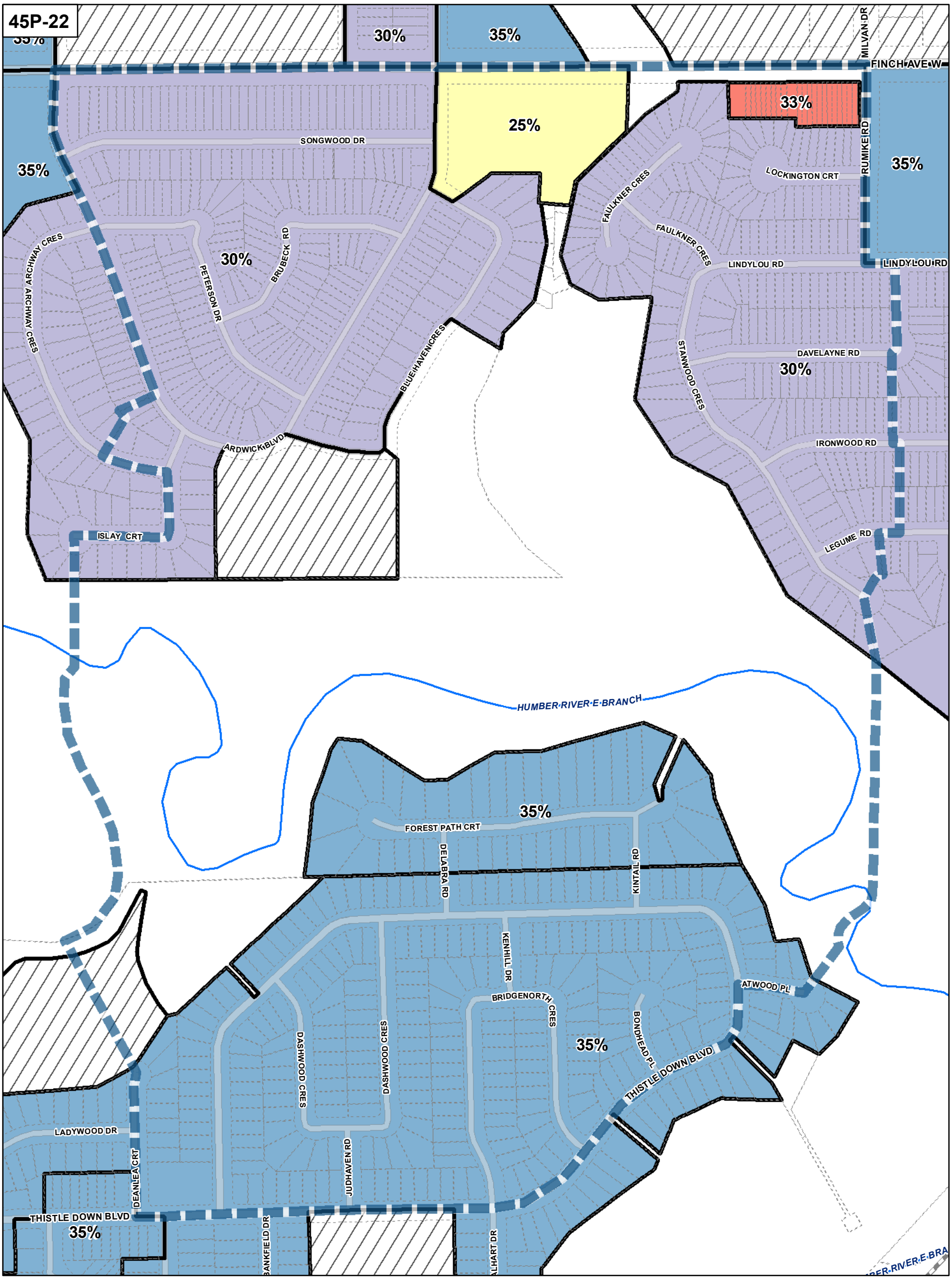

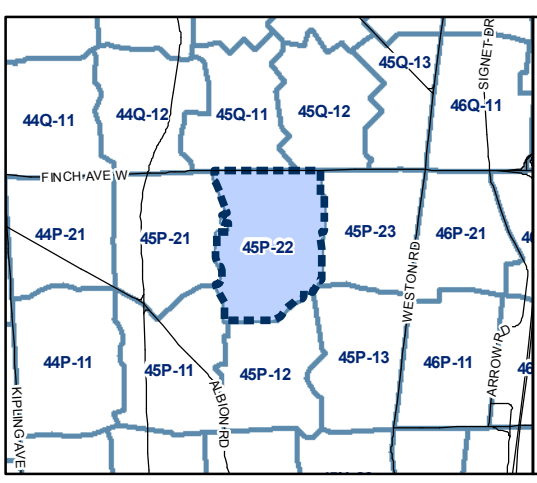

Lot Coverage

20%	35%	65%	Map Sheet Boundary
25%	40%	70%	Properties
30%	50%	75%	Not Part of This Bylaw
33%	55%	80%	

0 20 40 80 120 160 Meters

1:4,000

N

TORONTO City Planning

Lot Coverage Overlay Map

August 2010

Maps must be read together with Zoning Bylaw text

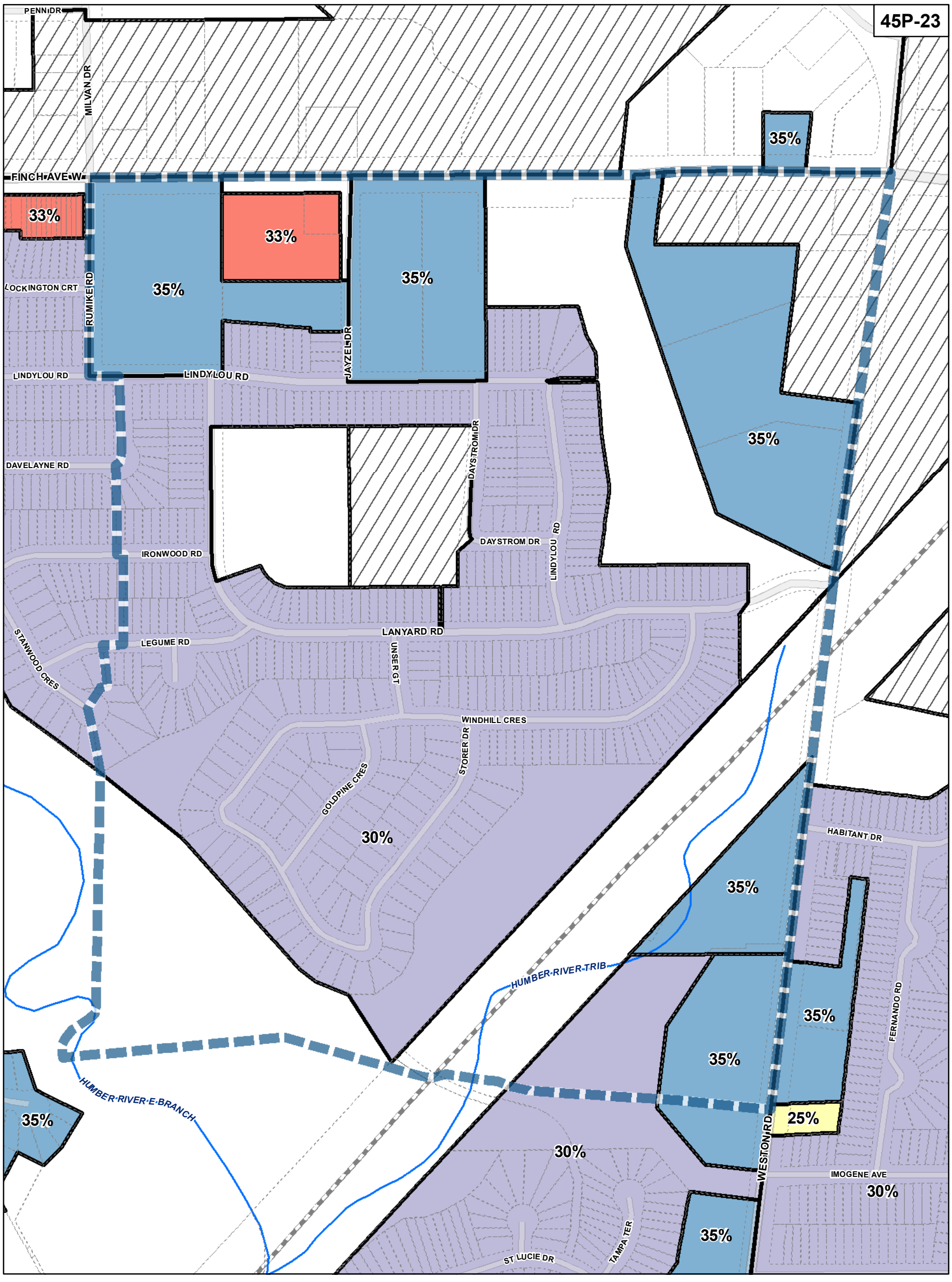

TORONTO City Planning

Lot Coverage Overlay Map

August 2010

Maps must be read together with Zoning Bylaw text

Lot Coverage

20%	35%	65%
25%	40%	70%
30%	50%	75%
33%	55%	80%

Map Sheet Boundary

Properties

Not Part of This Bylaw

0 20 40 80 120 160 Meters

1:4,000

N

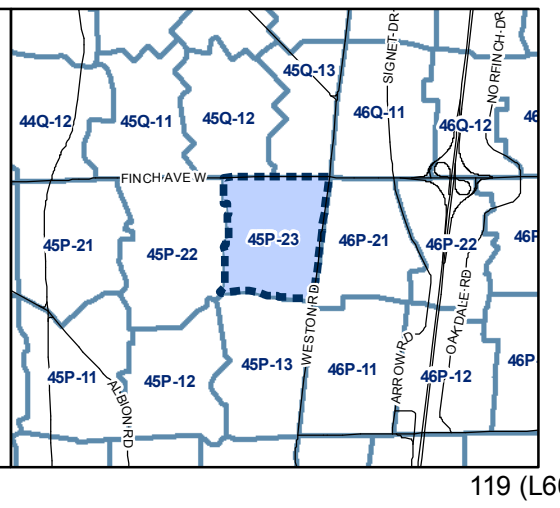

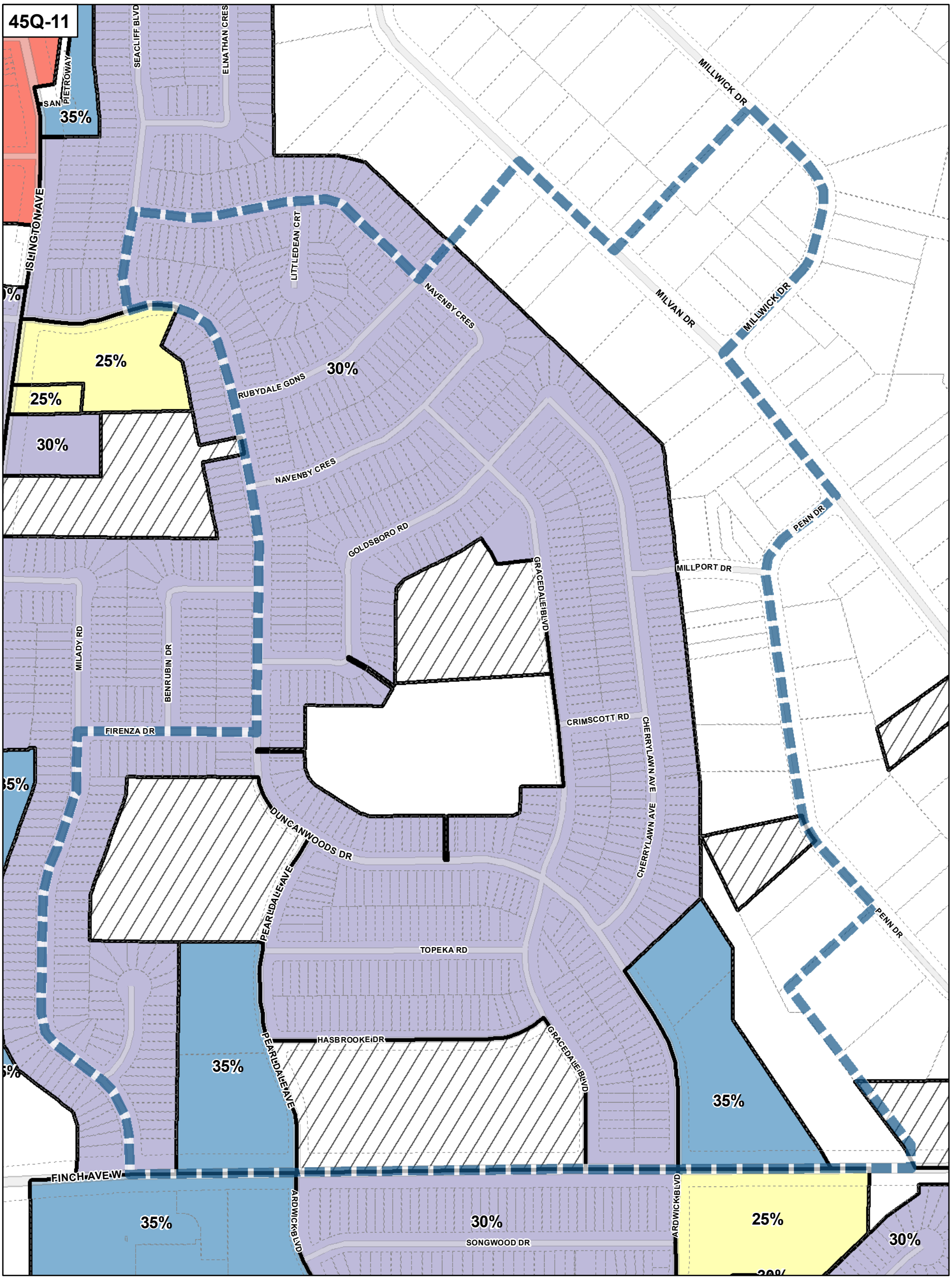

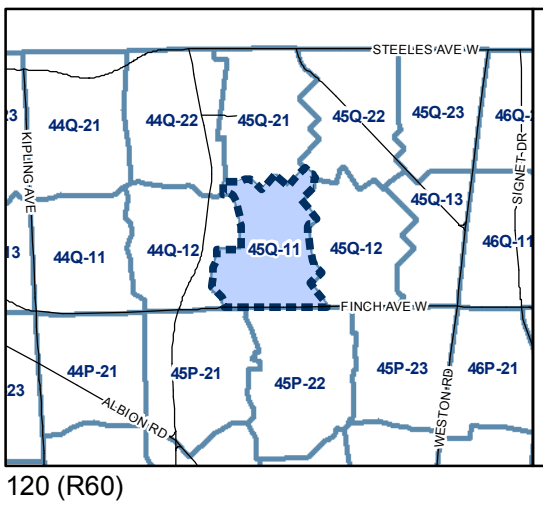

Lot Coverage

20%	35%	65%	Map Sheet Boundary
25%	40%	70%	Properties
30%	50%	75%	Not Part of This Bylaw
33%	55%	80%	

0 20 40 80 120 160 Meters

1:4,000

TORONTO City Planning

Lot Coverage Overlay Map

August 2010

Maps must be read together with Zoning Bylaw text

120 (R60)

TORONTO City Planning

Lot Coverage Overlay Map

August 2010

Maps must be read together with Zoning Bylaw text

Lot Coverage

20%	35%	65%
25%	40%	70%
30%	50%	75%
33%	55%	80%

Map Sheet Boundary

Properties

Not Part of This Bylaw

0 20 40 80 120 160 Meters

1:4,000

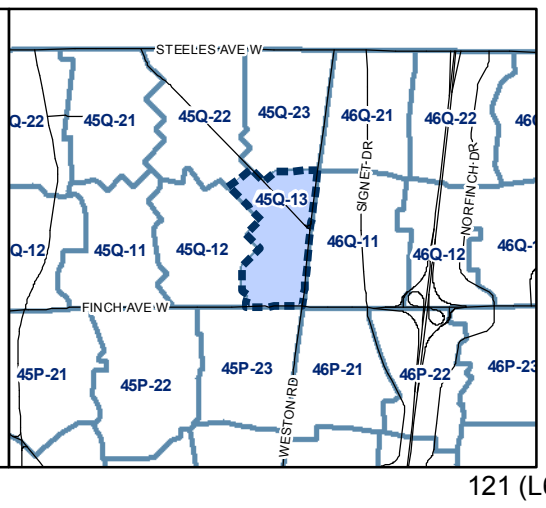

45Q-21

STEELES AVE W
ANTHIA DR
BRUNO CRT
CABANA DR
PLUNKETT RD
MADONNA GDNS
30%
35%
MILLWICK DR
FENMAR DR
TORYORK DR
ELNATHAN CRES
SATTERLY RD
33%
MILVAN DR
ISLINGTON AVE
SAN PIETRO WAY
AYR CRES
SEACLIFF BLVD
LITTLEDEAN CRT
NAVENBY CRES
DUNCANWOODS DR
25%
RUBYDALE GDNS

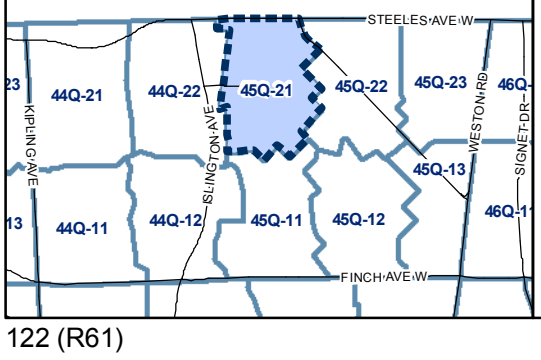

Lot Coverage

20%	35%	65%	Map Sheet Boundary
25%	40%	70%	Properties
30%	50%	75%	Not Part of This Bylaw
33%	55%	80%	

0 20 40 80 120 160 Meters

1:4,000

N

TORONTO City Planning

Lot Coverage Overlay Map

August 2010

Maps must be read together with Zoning Bylaw text

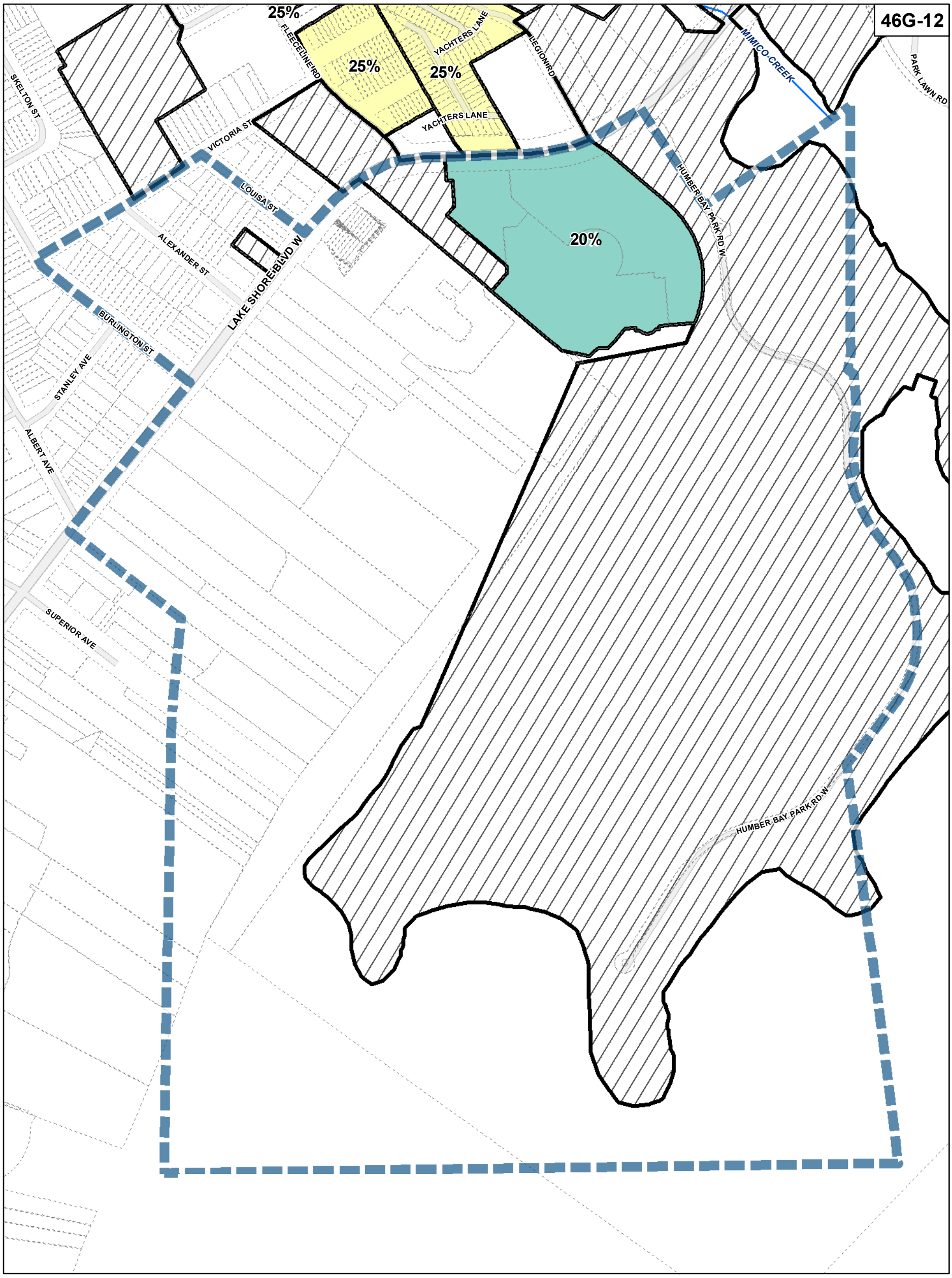

TORONTO City Planning

Lot Coverage Overlay Map

August 2010

Maps must be read together with Zoning Bylaw text

Lot Coverage

20%	35%	65%	Map Sheet Boundary
25%	40%	70%	Properties
30%	50%	75%	Not Part of This Bylaw
33%	55%	80%	

0 20 40 80 120 160 Meters

1:4,000

N

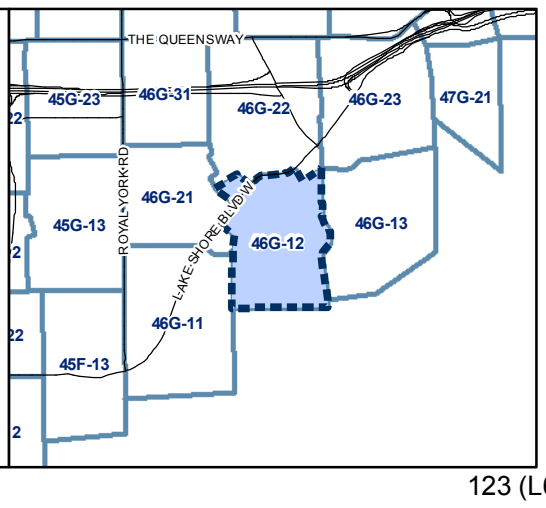

46G-22

35% 35% 50% 50%

THE QUEENSWAY

ALDGATE AVE

GRAND AVE

BEAVERDALE RD

25%

BRUSSELS ST

35%

DALESFORD RD

40%

CLOCKWORK LANE

20%

PARK LAWN RD

MIMICO CREEK

F G GARDINER XY W

F G GARDINER XY E

OXFORD ST

25% 25%

MANITOBA ST

35%

ALGOMA ST

HARBOURVIEW CRES

25%

BLUEWATER CRT

BURLINGTON ST

SKELTON ST

FLEECELINE RD

YACHTERS LANE

25%

25%

LEGION RD

LAKE SHORE BLVD W

VICTORIA ST

LOUISA ST

ALEXANDER ST

20%

HUMBER BAY PARK RD W

ALBERT AVE

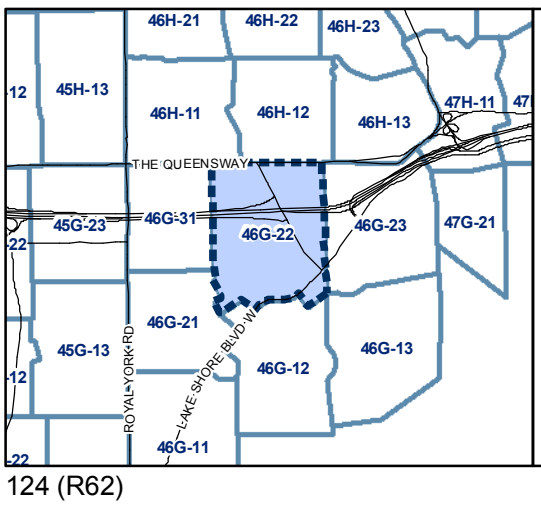

Lot Coverage

20%	35%	65%	Map Sheet Boundary
25%	40%	70%	Properties
30%	50%	75%	Not Part of This Bylaw
33%	55%	80%	

0 20 40 80 120 160 Meters

1:4,000

N

TORONTO City Planning

Lot Coverage Overlay Map

August 2010

Maps must be read together with Zoning Bylaw text

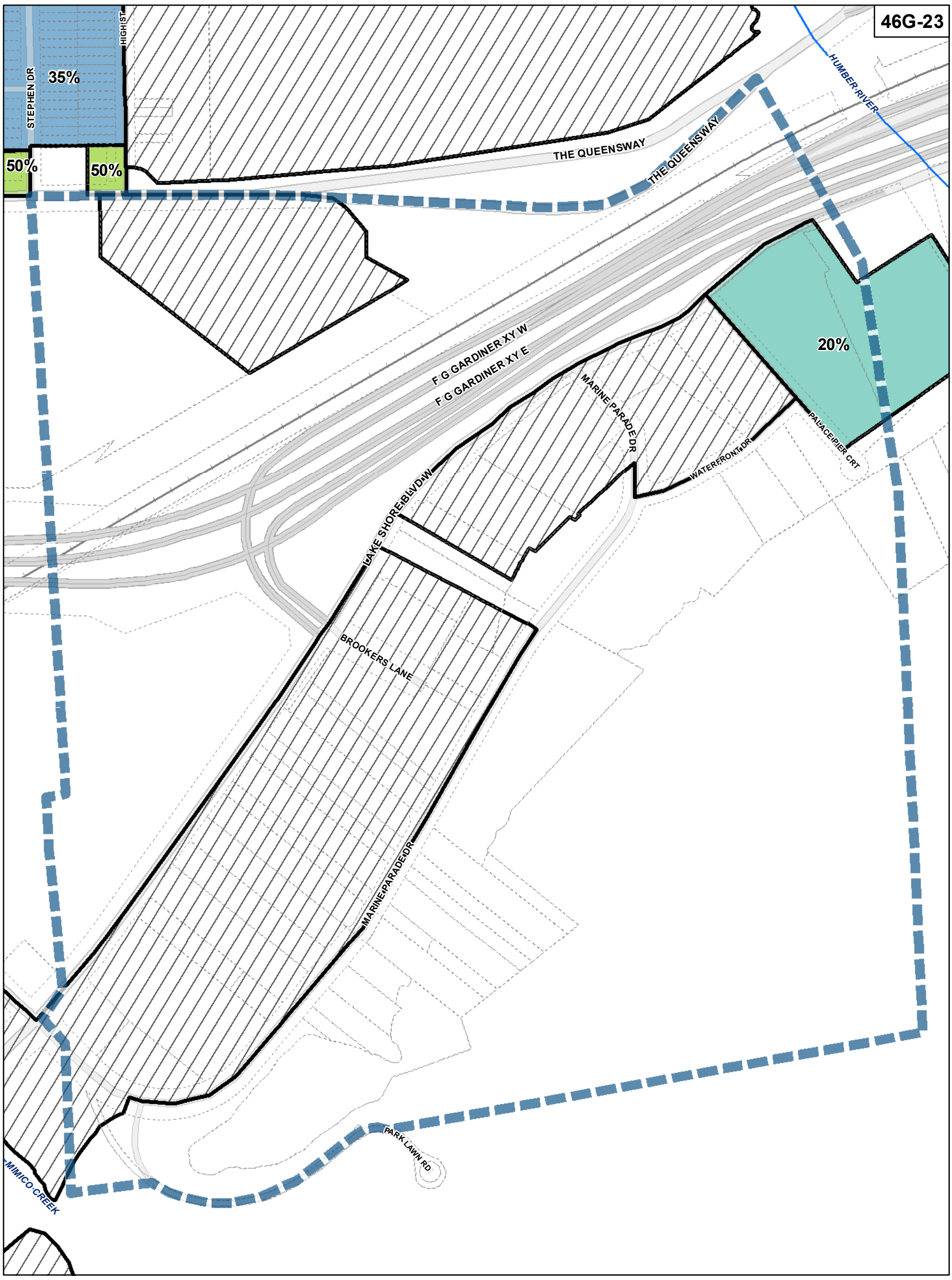

TORONTO City Planning

Lot Coverage Overlay Map

August 2010

Maps must be read together with Zoning Bylaw text

Lot Coverage

20%	35%	65%	Map Sheet Boundary
25%	40%	70%	Properties
30%	50%	75%	Not Part of This Bylaw
33%	55%	80%	

0 20 40 80 120 160 Meters

1:4,000

N

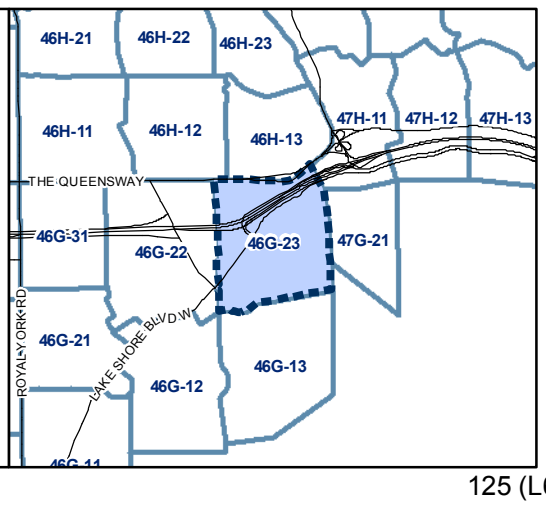

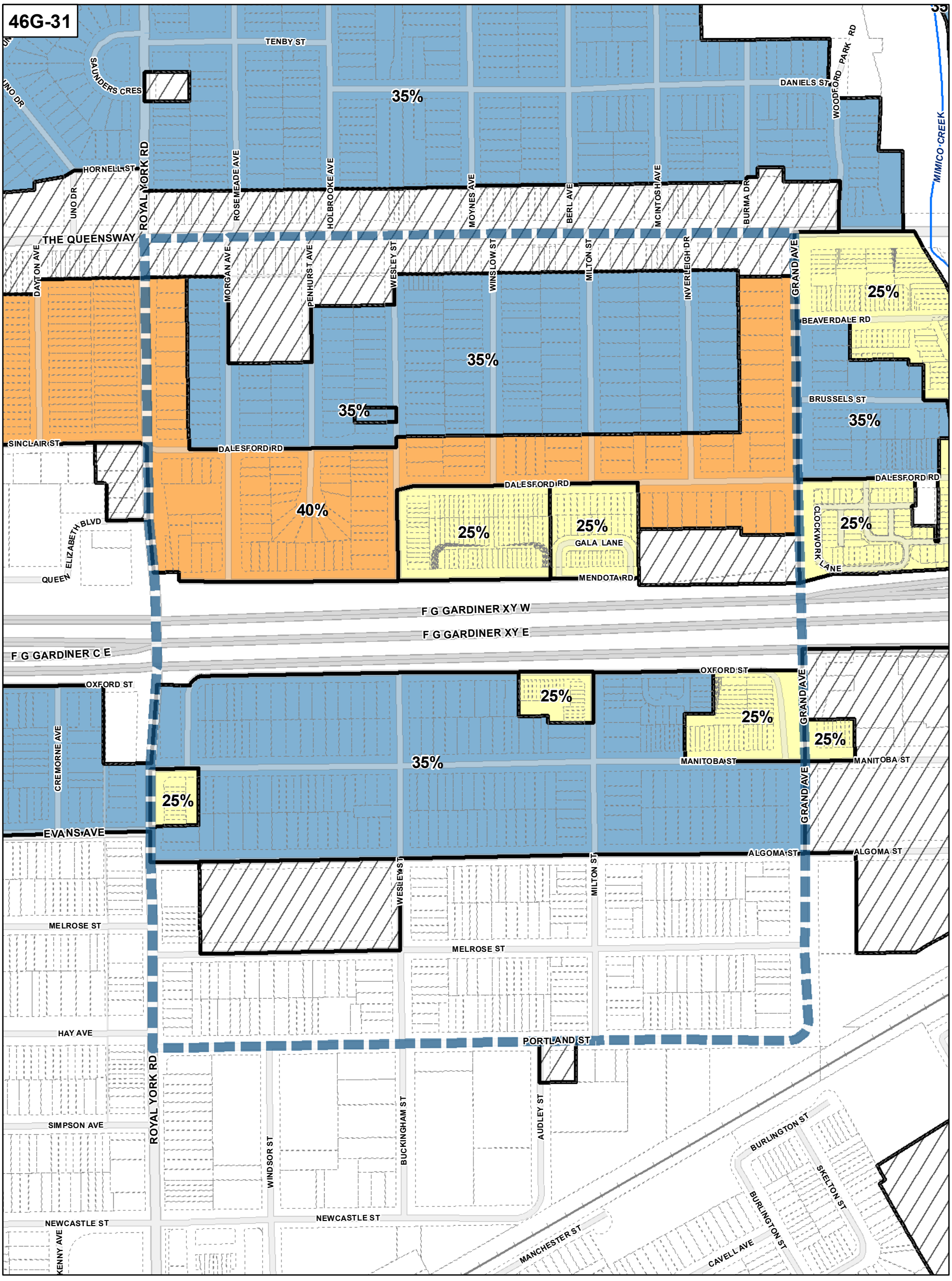

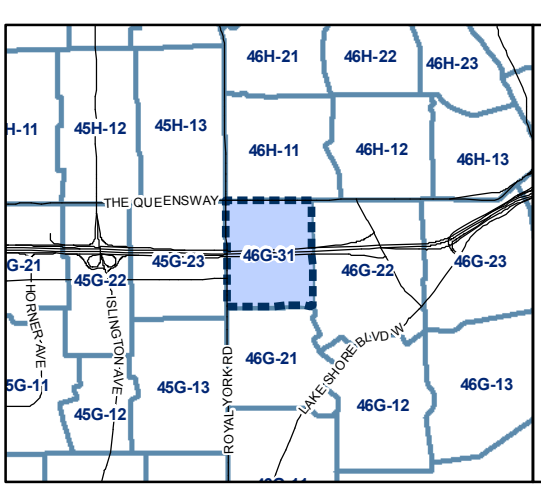

Lot Coverage

20%	35%	65%	Map Sheet Boundary
25%	40%	70%	Properties
30%	50%	75%	Not Part of This Bylaw
33%	55%	80%	

0 20 40 80 120 160 Meters

1:4,000

N

TORONTO City Planning

Lot Coverage Overlay Map

August 2010

Maps must be read together with Zoning Bylaw text

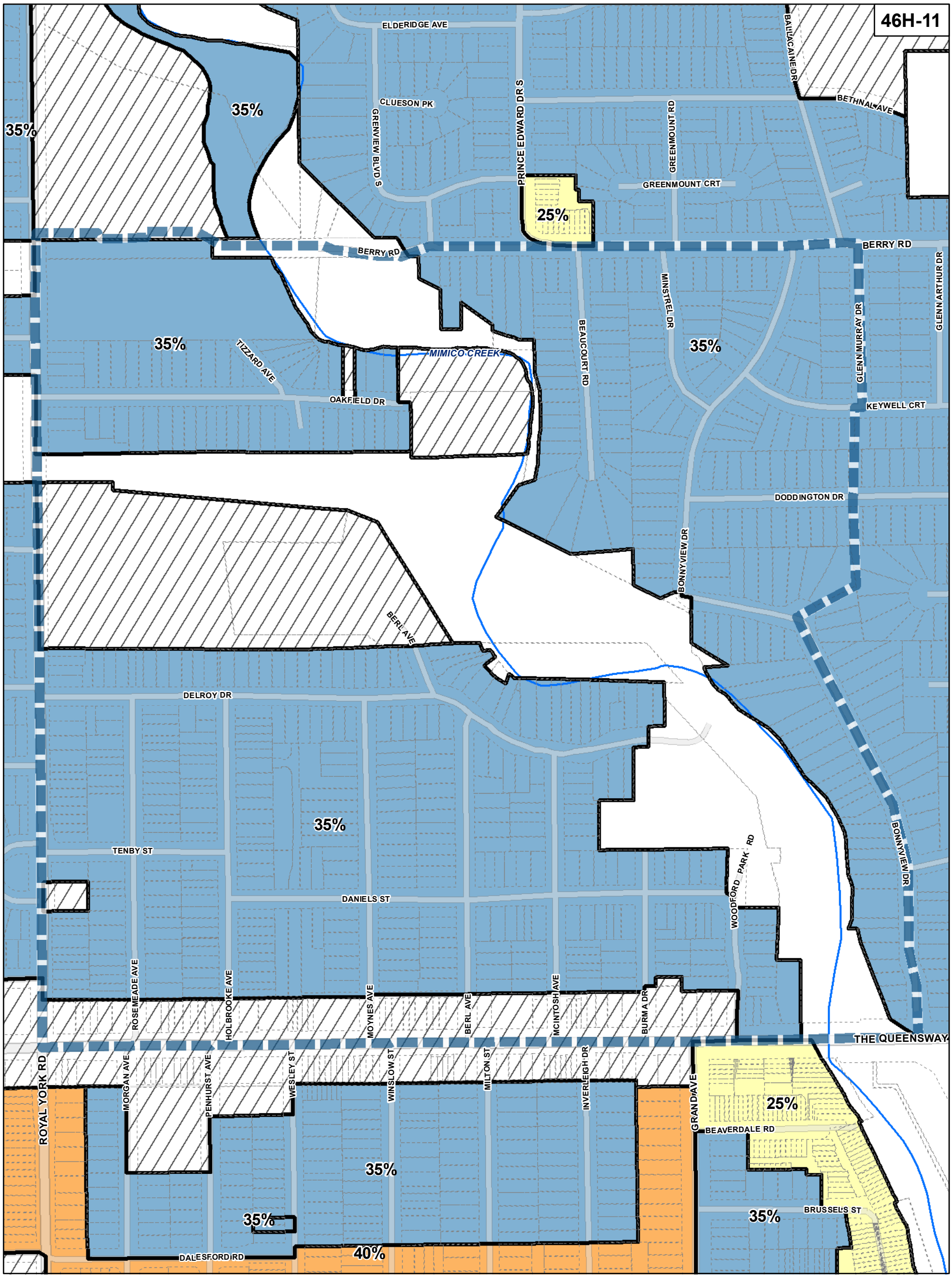

TORONTO City Planning

Lot Coverage Overlay Map

August 2010

Maps must be read together with Zoning Bylaw text

Lot Coverage

20%	35%	65%
25%	40%	70%
30%	50%	75%
33%	55%	80%

Map Sheet Boundary

Properties

Not Part of This Bylaw

0 20 40 80 120 160 Meters

1:4,000

N

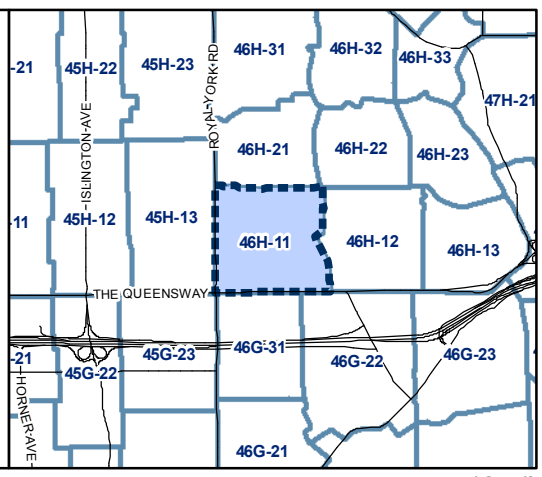

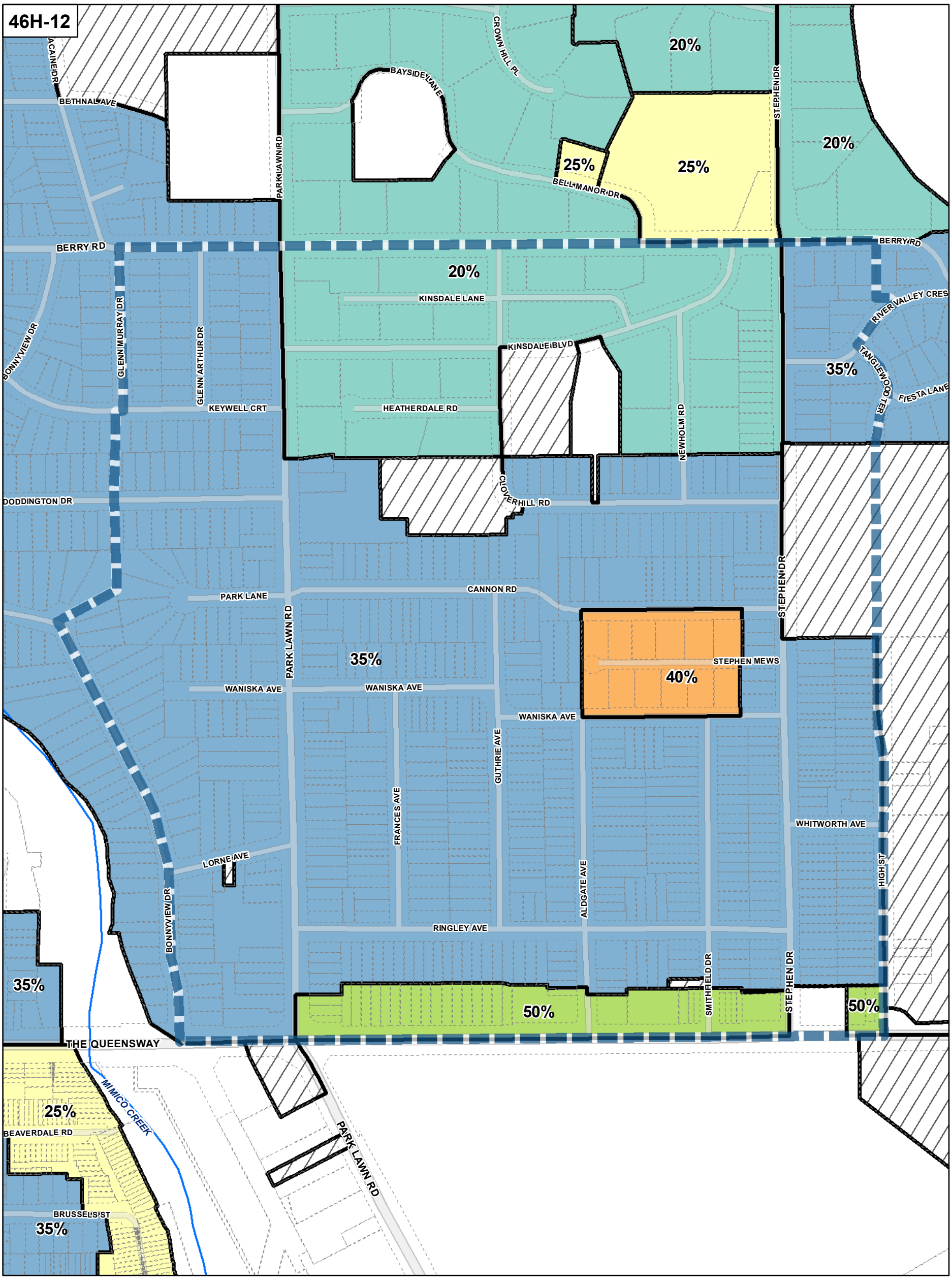

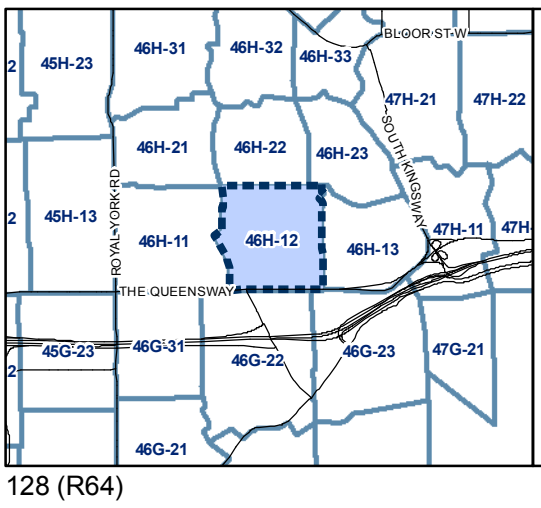

Lot Coverage

20%	35%	65%	Map Sheet Boundary
25%	40%	70%	Properties
30%	50%	75%	Not Part of This Bylaw
33%	55%	80%	

0 20 40 80 120 160 Meters

1:4,000

N

TORONTO City Planning

Lot Coverage Overlay Map

August 2010

Maps must be read together with Zoning Bylaw text