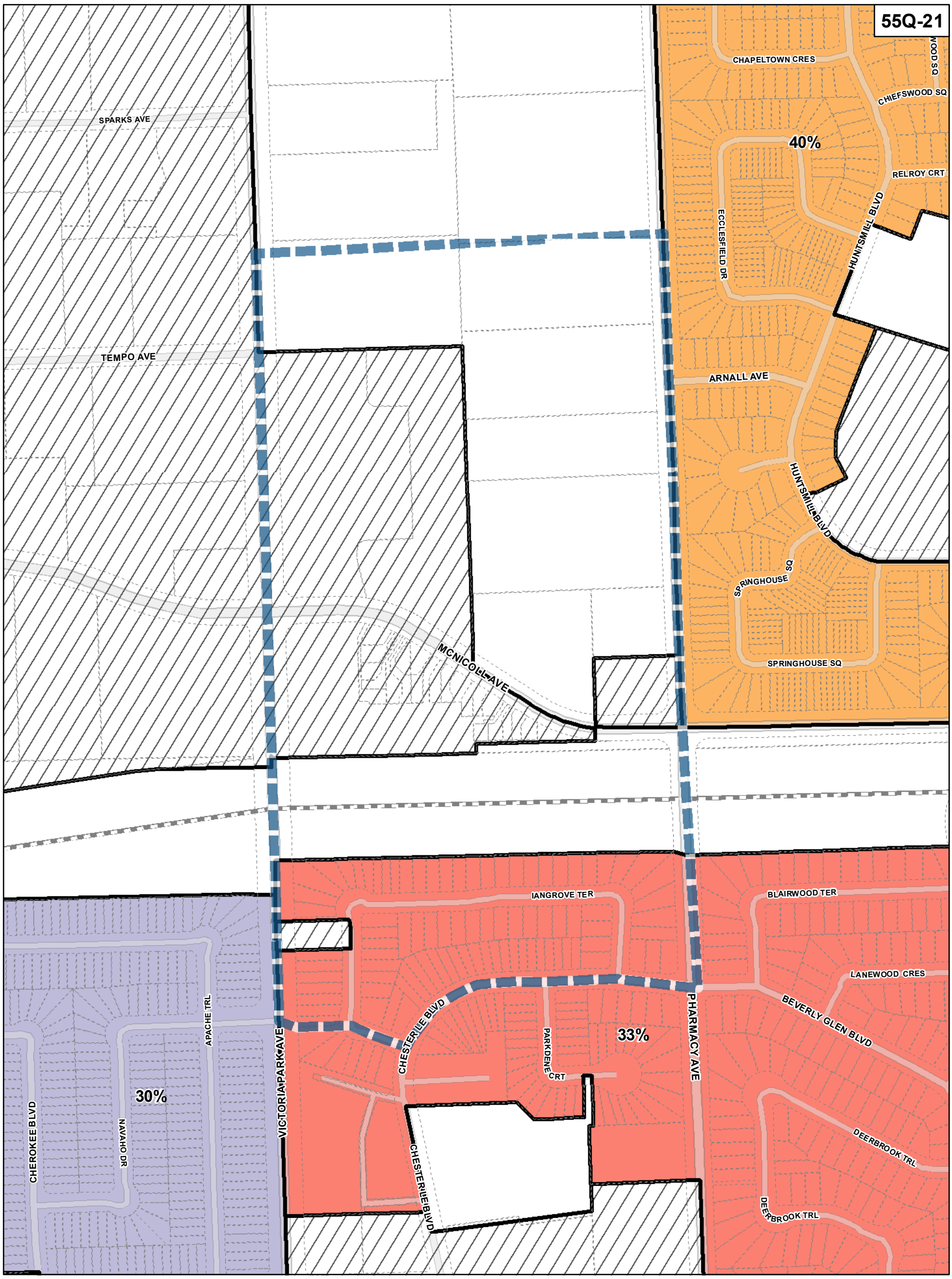

TORONTO City Planning

Lot Coverage Overlay Map

August 2010

Maps must be read together with Zoning Bylaw text

Lot Coverage

20%	35%	65%
25%	40%	70%
30%	50%	75%
33%	55%	80%

Map Sheet Boundary

Properties

Not Part of This Bylaw

0 20 40 80 120 160 Meters

1:4,000

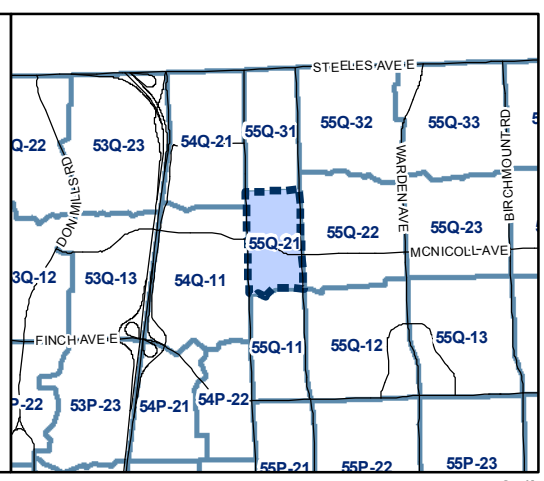

55Q-22

CHAPELTOWN CRES
CHIEFSWOOD SQ
CHIEFSWOOD SQ
150
BAMBURGH CRCL
SHARROWBAY CRT
BAMBURGH CRCL
BAMBURGH CRCL
WARDEN AVE
40%
RELROY CRT
JORDANROCH CRT
ECCLESFIELD DR
MOSSBROOK CRES
40%
PALE MOON CRES
MOSSBROOK CRES
ARNALL AVE
FAWNDALE CRES
SEAGRAVE CRES
FAWNDALE CRES
HUNTSMILL BLVD
LONGBOW SQ
SPRINGHOUSE SQ
LONGBOW SQ
SANDY HAVEN DR
CROWFOOT PL
EAGLE POINT RD
SPRINGHOUSE SQ
LONGBOW SQ
MCNICOLL AVE
BROOKSHIRE BLVD
BLAIRWOOD TER
STONEBRIDGE BLVD
IANGROVE TER
CHESTER LE BLVD
LANEWOOD CRES
CANDLEBROOK CRES
PHARMACY AVE
33%
BEVERLY GLEN BLVD
BROOKSHIRE BLVD
33%
GLEN SPRINGS DR
HILLWOOD CRT
SILVER SPRUCE DR
HILDENBORO SQ
HILDENBORO SQ
DEERBROOK TRL

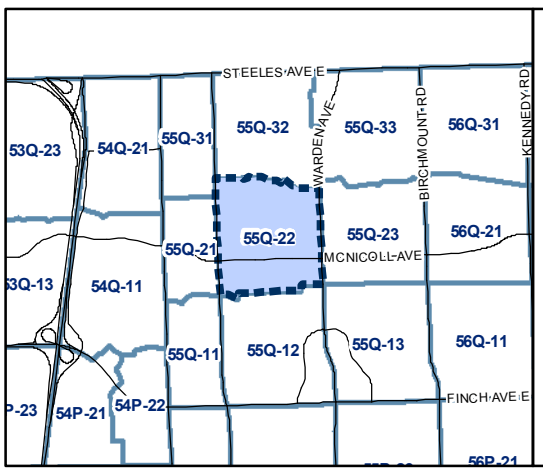

Lot Coverage

20%	35%	65%	Map Sheet Boundary
25%	40%	70%	Properties
30%	50%	75%	Not Part of This Bylaw
33%	55%	80%	

0 20 40 80 120 160 Meters

1:4,000

N

TORONTO City Planning

Lot Coverage Overlay Map

August 2010

Maps must be read together with Zoning Bylaw text

450 (R225)

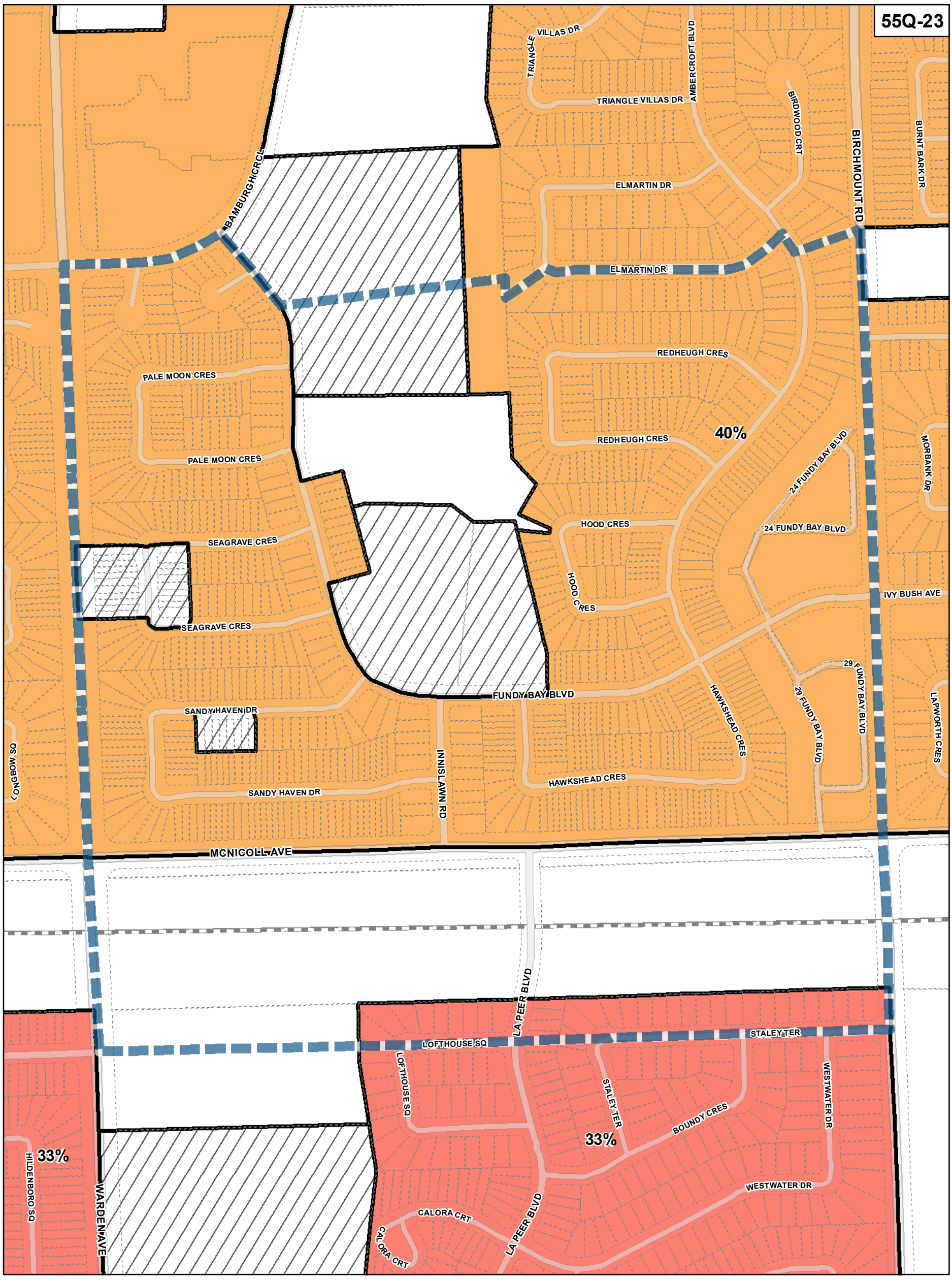

TORONTO City Planning

Lot Coverage Overlay Map

August 2010

Maps must be read together with Zoning Bylaw text

Lot Coverage

20%	35%	65%	Map Sheet Boundary
25%	40%	70%	Properties
30%	50%	75%	Not Part of This Bylaw
33%	55%	80%	

0 20 40 80 120 160 Meters

1:4,000

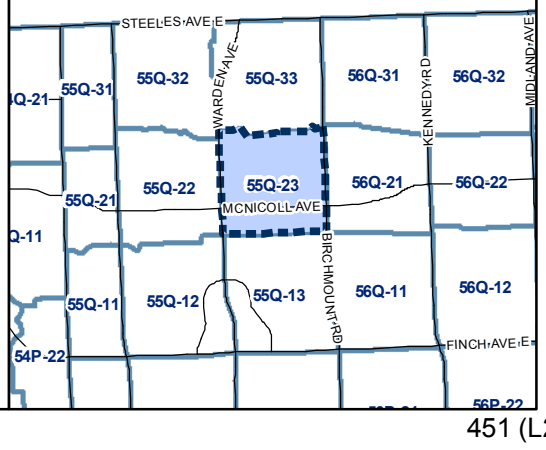

55Q-32

STEELES AVE E
FRANK RIVERS DR
CARL CRES
GLENCOYNE CRES
FIREBRACE RD
FRANK RIVERS DR
CARL CRES
FRANK RIVERS DR
FRANK RIVERS DR
CRAYFORD DR
MANILOW ST
BELSAY CRT
LAMBETH SQ
SOUTER CRT
LAMBETH SQ
ELLENHALL SQ
40%
ELLENHALL SQ
ELLENHALL SQ
CRAYFORD DR
BAMBURGH CRCL
GLENDINNING AVE
120 BAMBURGH CRCL
HUNTSMILL BLVD
CHIEFSWOOD SQ
CHAPELTOWN CRES
40%
CHAPELTOWN CRES
SHARROWBAY CRT
BAMBURGH CRCL
PHARMACY AVE
RELROY CRT
JORDANROCH CRT
HUNTSMILL BLVD
ECCLESFIELD DR
WARDEN AVE
MOSSBROOK CRES
MOSSBROOK CRES

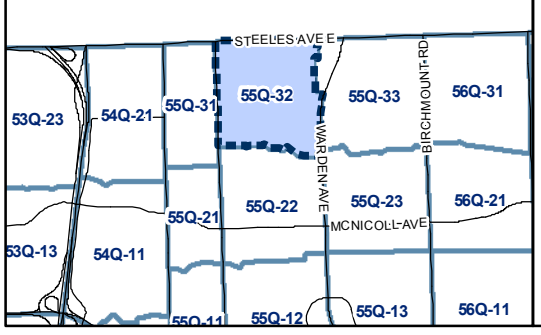

Lot Coverage

20%	35%	65%
25%	40%	70%
30%	50%	75%
33%	55%	80%

Map Sheet Boundary
Properties
Not Part of This Bylaw

0 20 40 80 120 160 Meters

1:4,000

N

TORONTO City Planning

Lot Coverage Overlay Map

August 2010

Maps must be read together with Zoning Bylaw text

452 (R226)

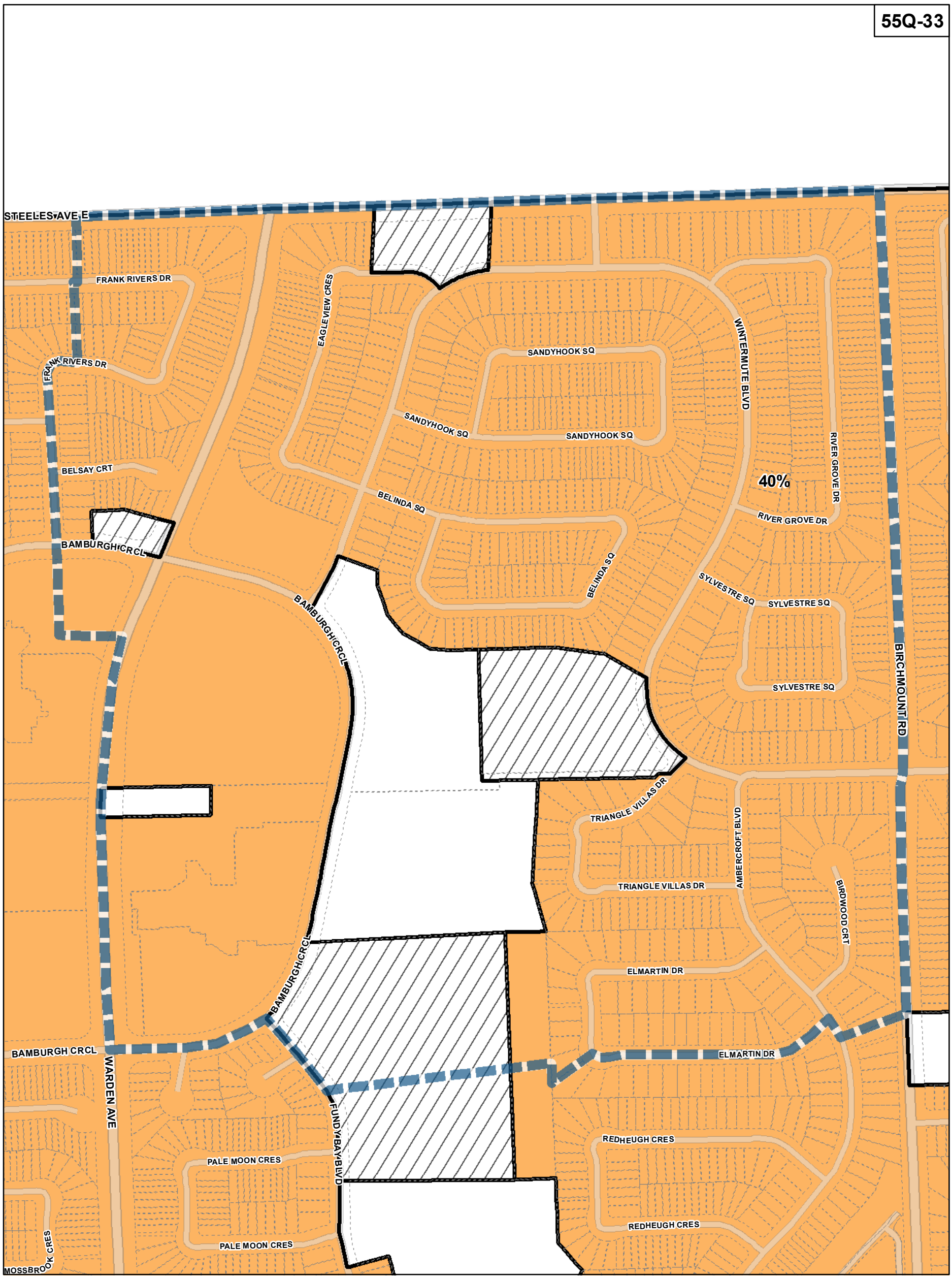

TORONTO City Planning

Lot Coverage Overlay Map

August 2010

Maps must be read together with Zoning Bylaw text

Lot Coverage

20%	35%	65%	Map Sheet Boundary
25%	40%	70%	Properties
30%	50%	75%	Not Part of This Bylaw
33%	55%	80%	

0 20 40 80 120 160 Meters

1:4,000

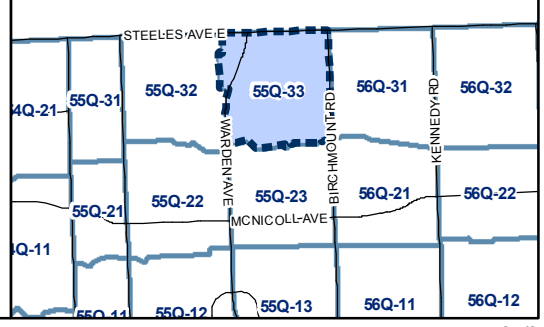

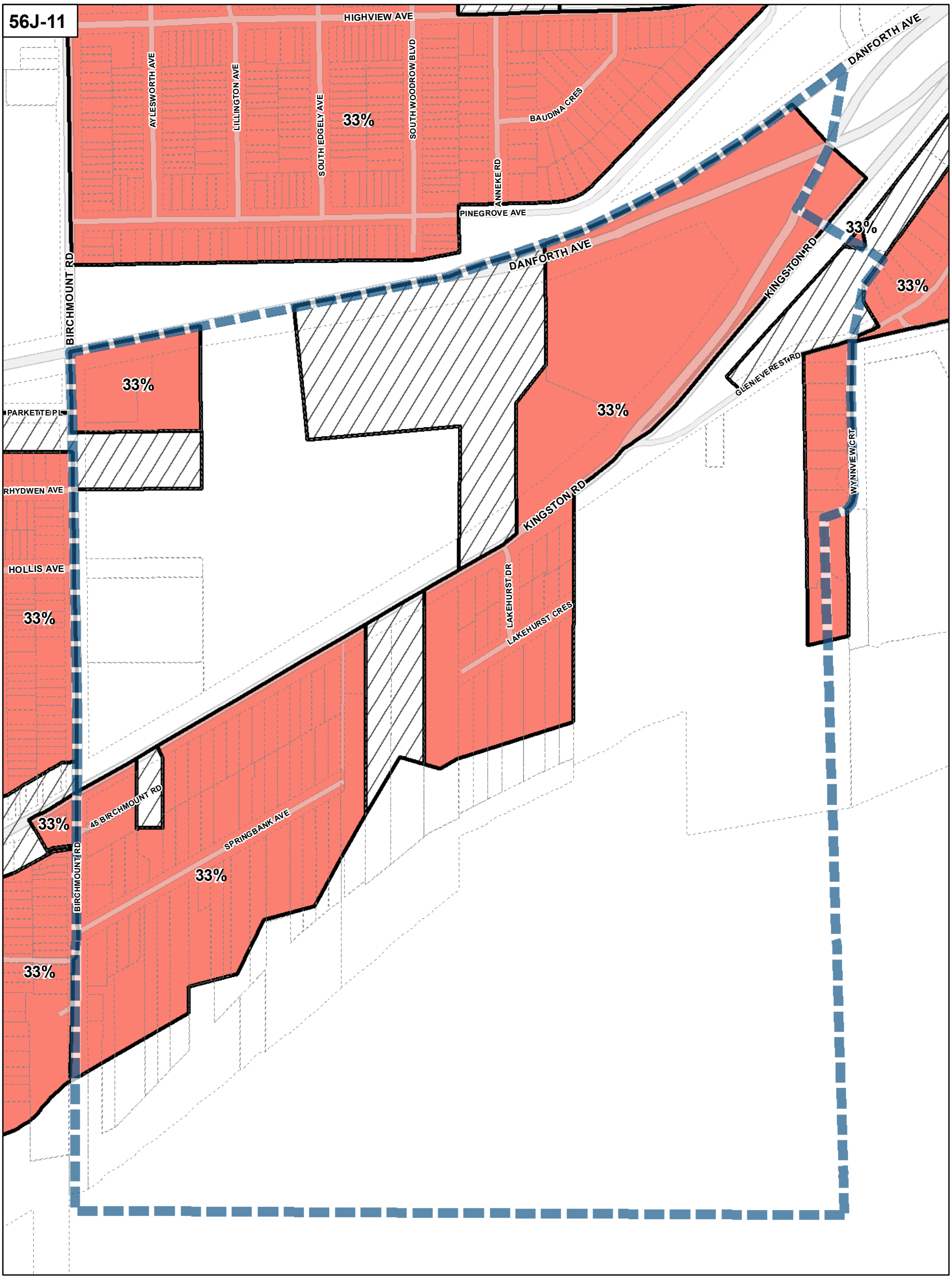

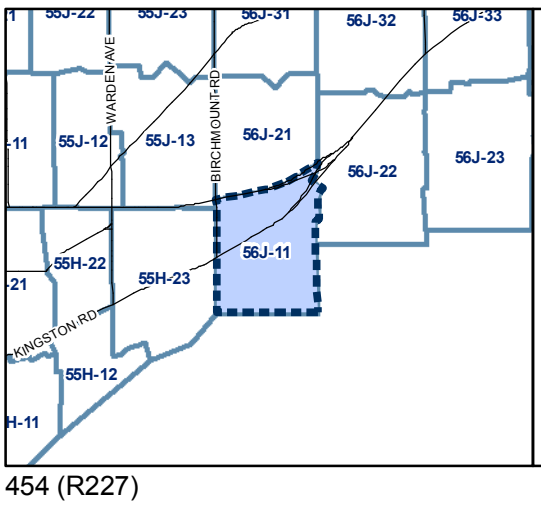

Lot Coverage

20%	35%	65%	Map Sheet Boundary
25%	40%	70%	Properties
30%	50%	75%	Not Part of This Bylaw
33%	55%	80%	

0 20 40 80 120 160 Meters

1:4,000

N

TORONTO City Planning

Lot Coverage Overlay Map

August 2010

Maps must be read together with Zoning Bylaw text

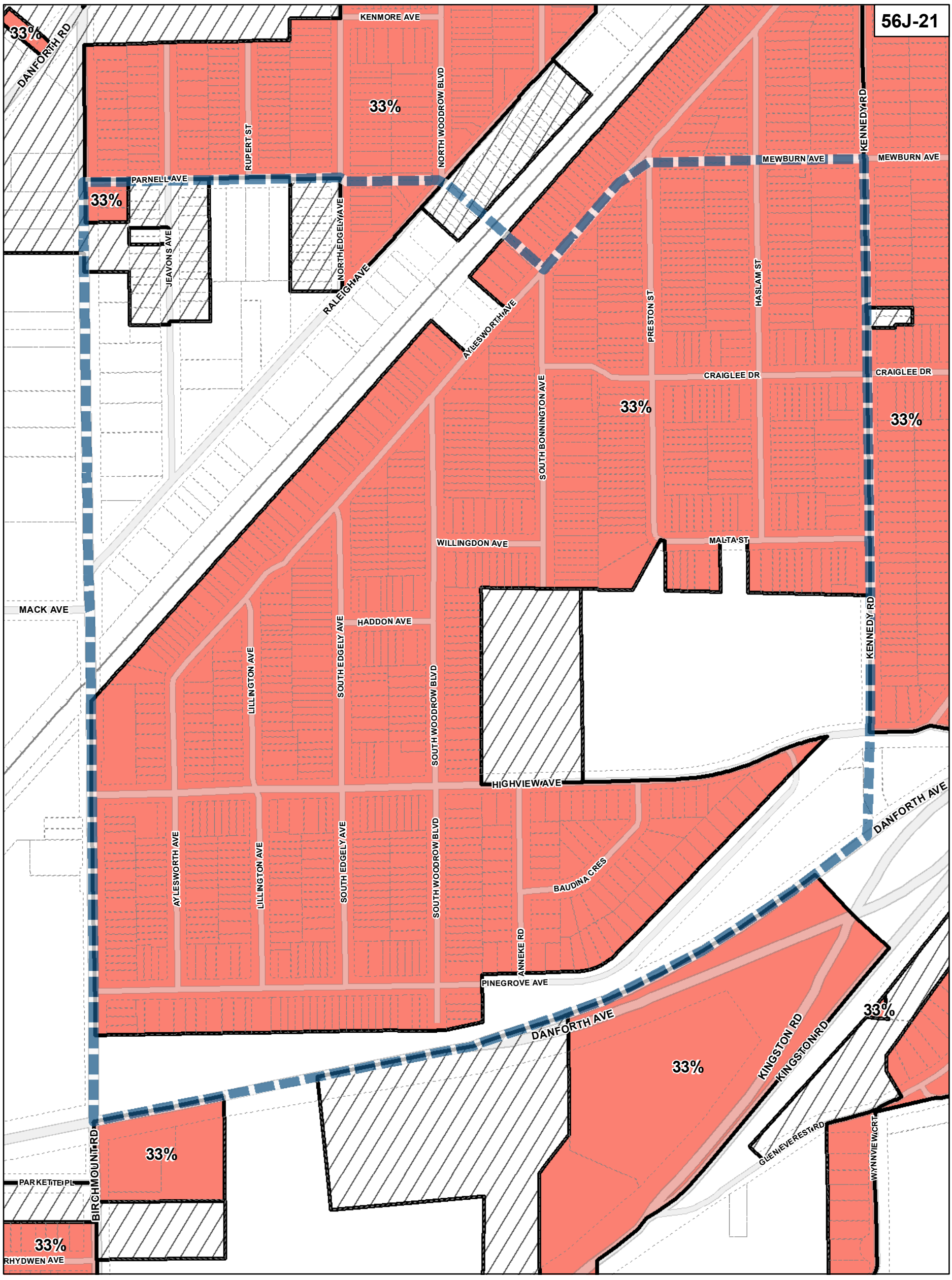

TORONTO City Planning

Lot Coverage Overlay Map

August 2010

Maps must be read together with Zoning Bylaw text

Lot Coverage

20%	35%	65%
25%	40%	70%
30%	50%	75%
33%	55%	80%

Map Sheet Boundary
Properties
Not Part of This Bylaw

0 20 40 80 120 160 Meters

1:4,000

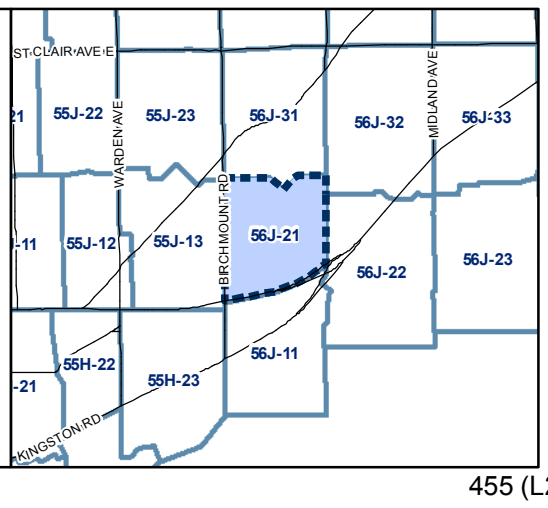

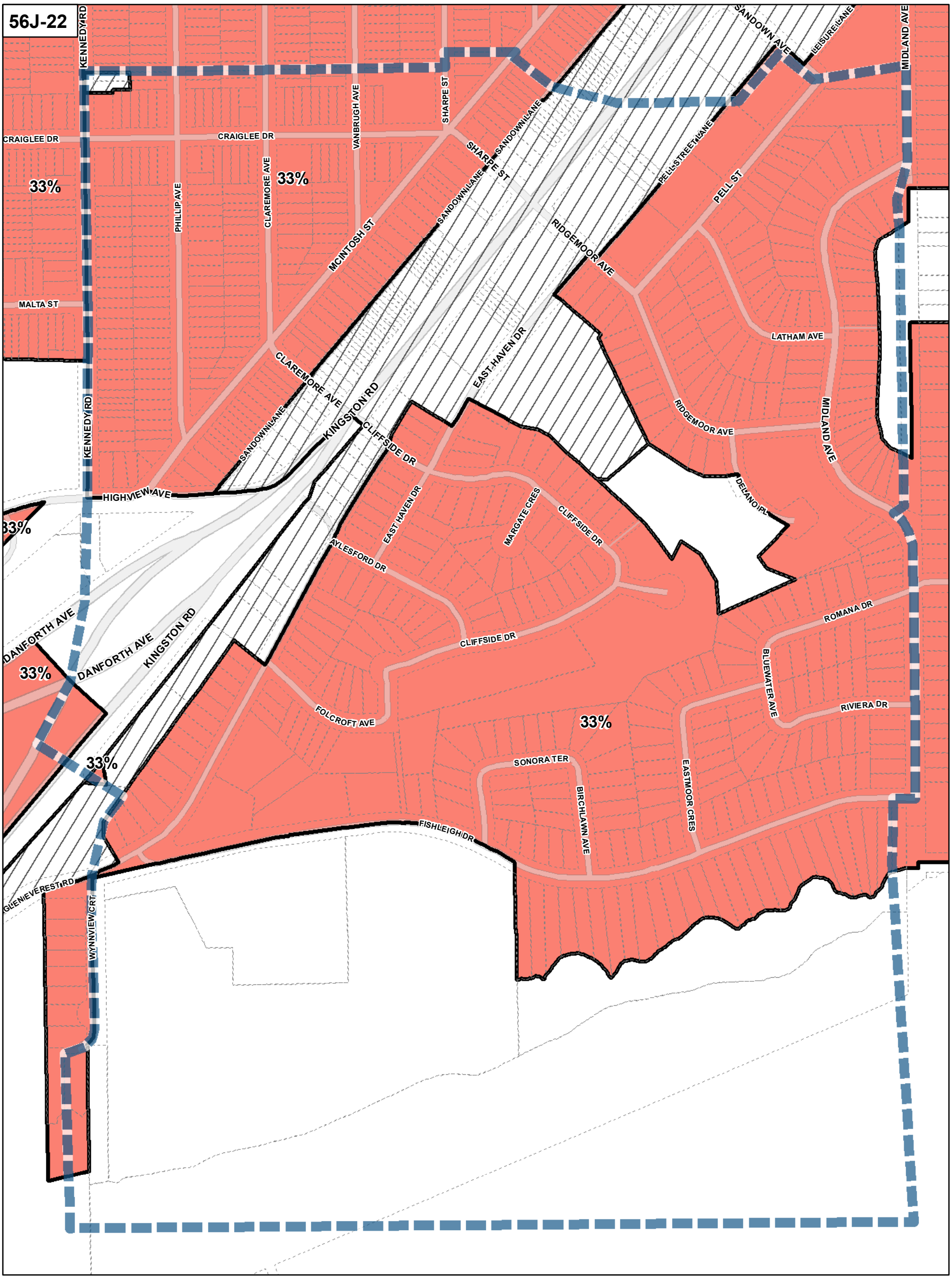

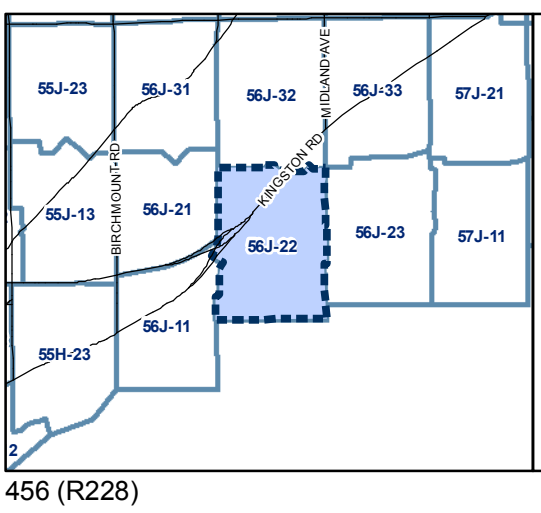

Lot Coverage

20%	35%	65%	Map Sheet Boundary
25%	40%	70%	Properties
30%	50%	75%	Not Part of This Bylaw
33%	55%	80%	

0 20 40 80 120 160 Meters

1:4,000

N

TORONTO City Planning

Lot Coverage Overlay Map

August 2010

Maps must be read together with Zoning Bylaw text

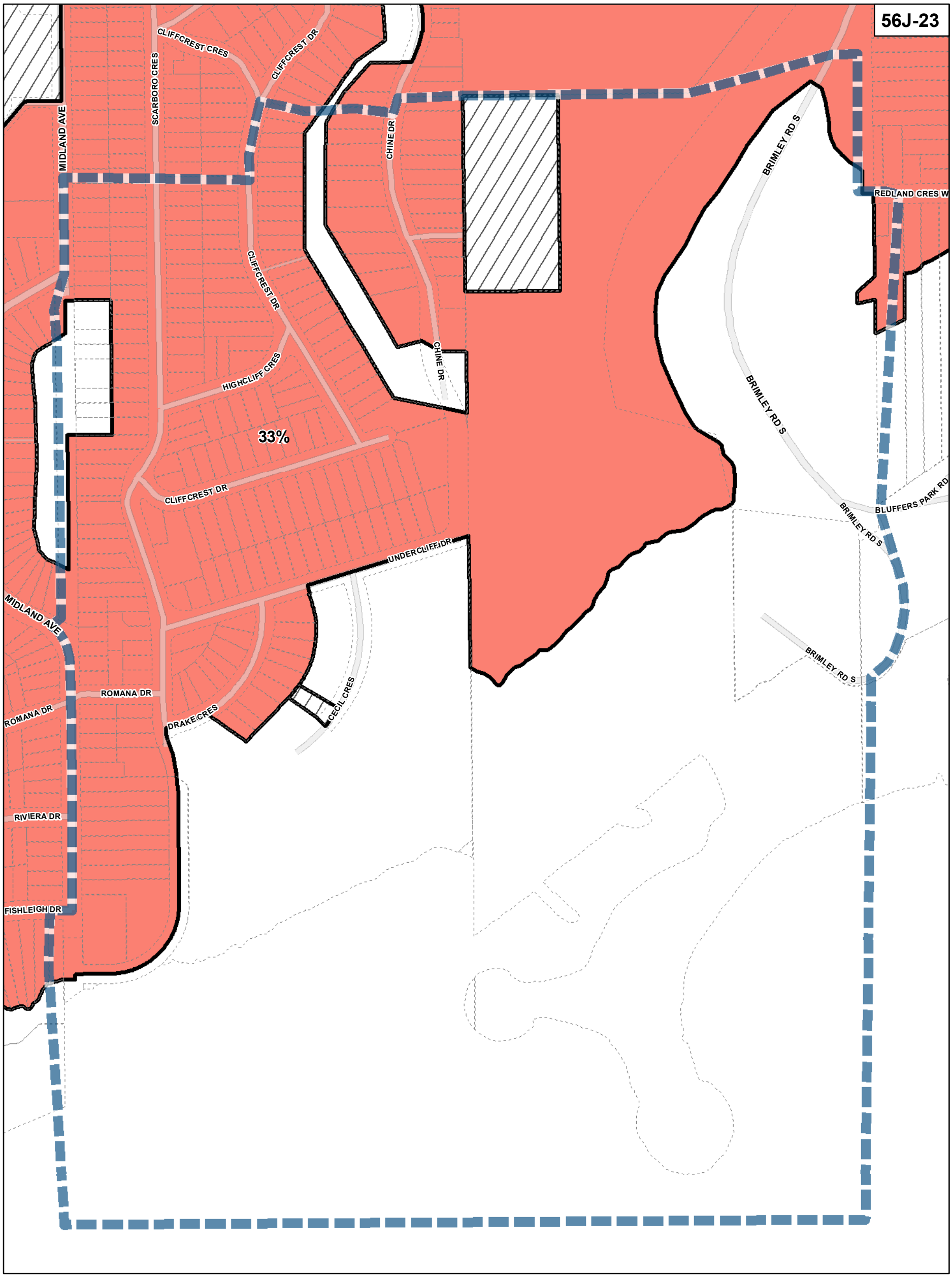

TORONTO City Planning

Lot Coverage Overlay Map

August 2010

Maps must be read together with Zoning Bylaw text

Lot Coverage

20%	35%	65%
25%	40%	70%
30%	50%	75%
33%	55%	80%

Map Sheet Boundary

Properties

Not Part of This Bylaw

0 20 40 80 120 160 Meters

1:4,000

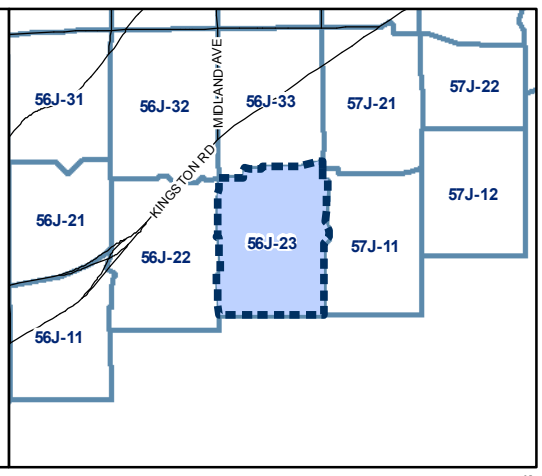

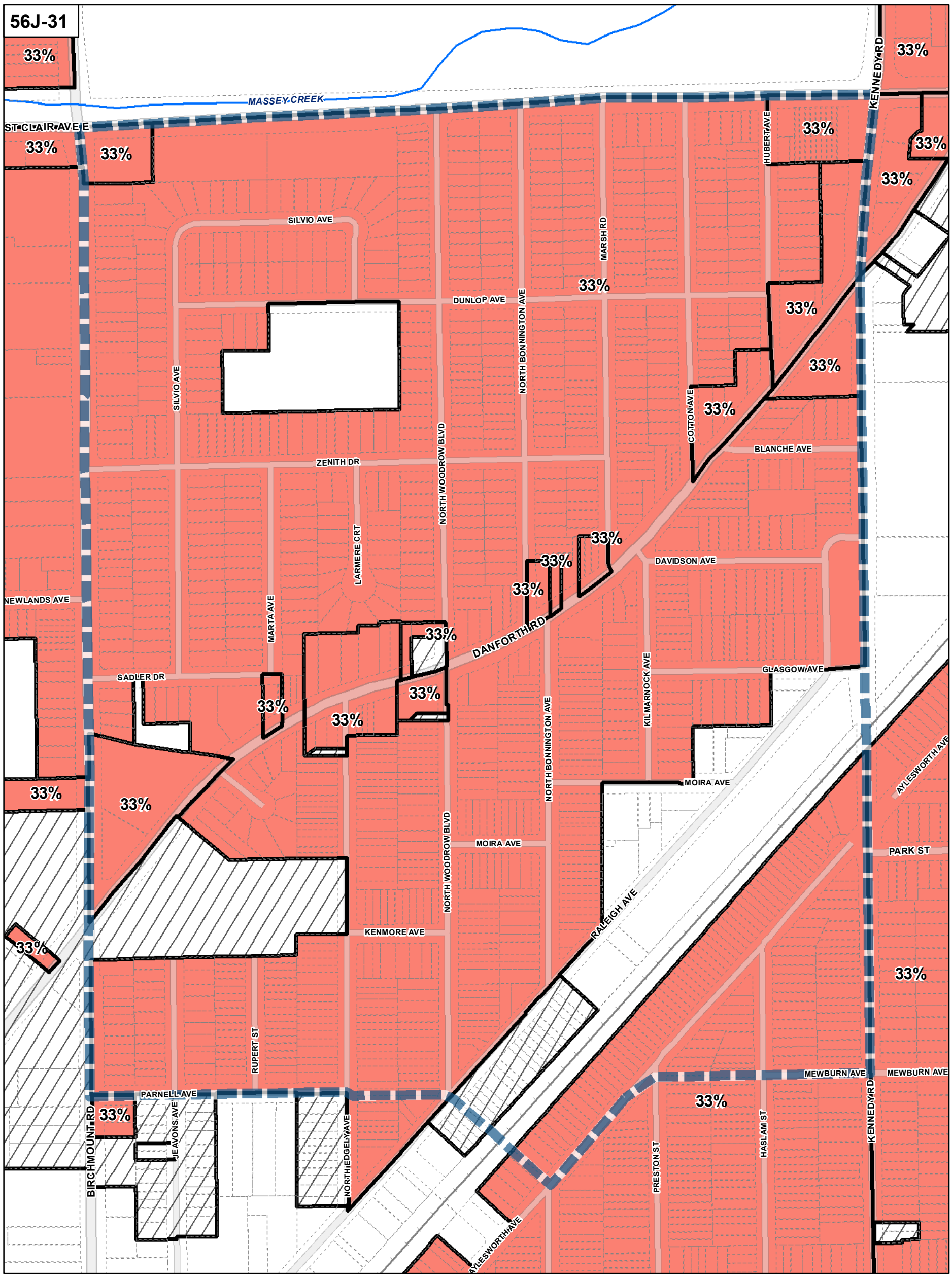

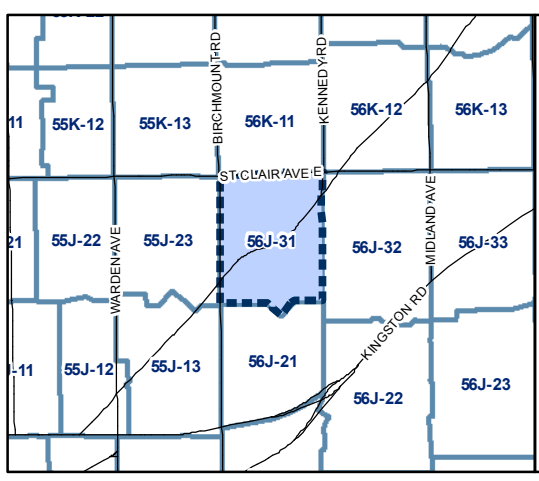

Lot Coverage

20%	35%	65%	Map Sheet Boundary
25%	40%	70%	Properties
30%	50%	75%	Not Part of This Bylaw
33%	55%	80%	

0 20 40 80 120 160 Meters

1:4,000

N

TORONTO City Planning

Lot Coverage Overlay Map

August 2010

Maps must be read together with Zoning Bylaw text

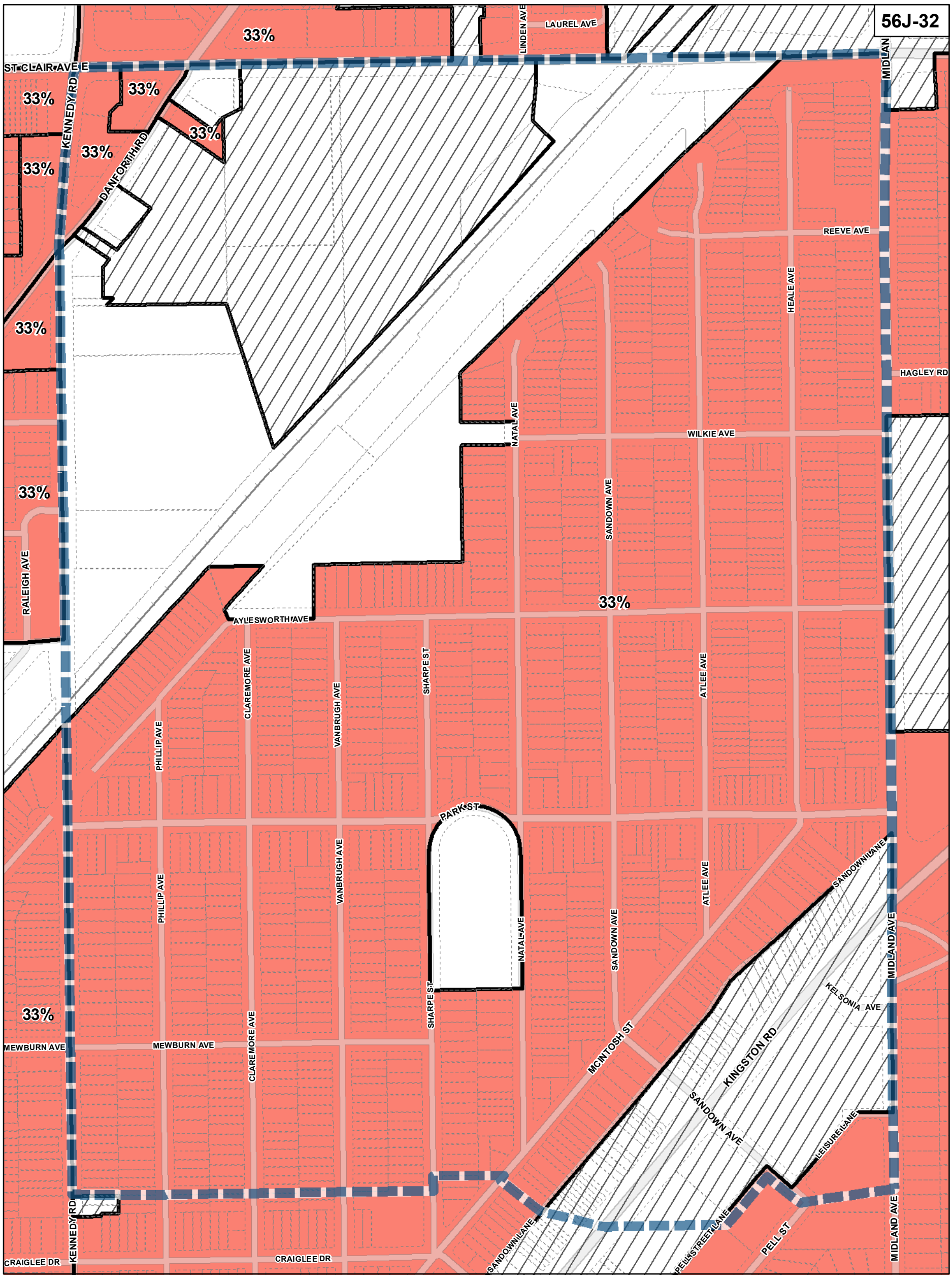

TORONTO City Planning

Lot Coverage Overlay Map

August 2010

Maps must be read together with Zoning Bylaw text

Lot Coverage

20%	35%	65%	Map Sheet Boundary
25%	40%	70%	Properties
30%	50%	75%	Not Part of This Bylaw
33%	55%	80%	

0 20 40 80 120 160 Meters

1:4,000

N

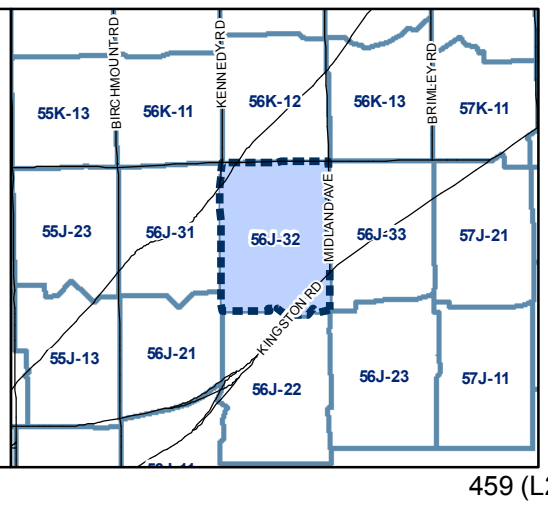

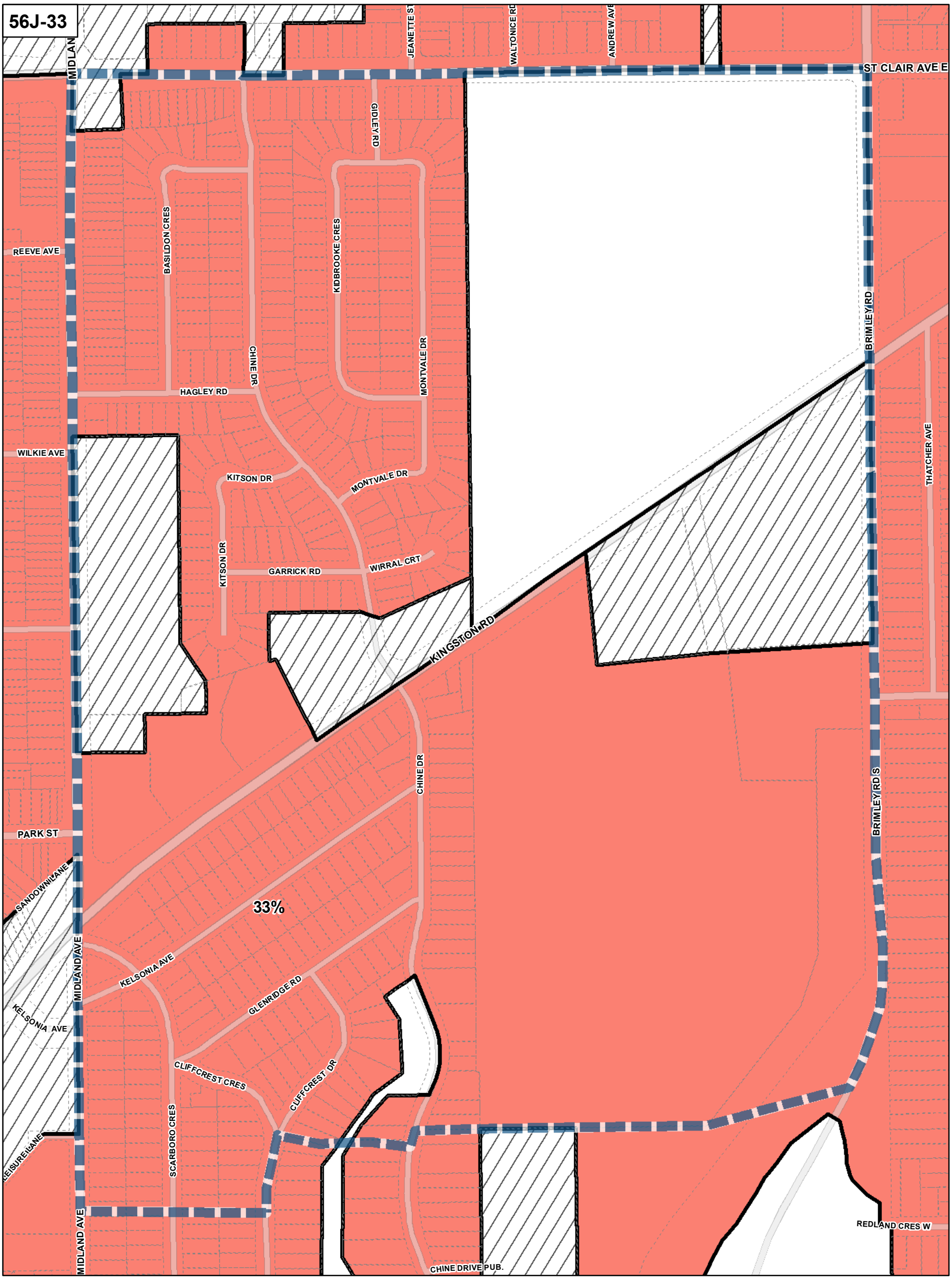

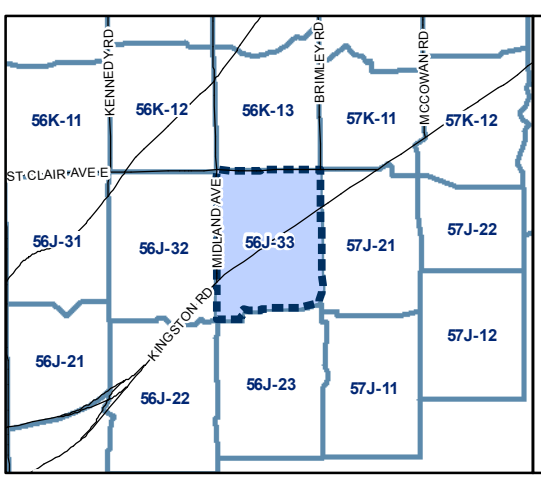

Lot Coverage

20%	35%	65%	Map Sheet Boundary
25%	40%	70%	Properties
30%	50%	75%	Not Part of This Bylaw
33%	55%	80%	

0 20 40 80 120 160 Meters

1:4,000

N

TORONTO City Planning

Lot Coverage Overlay Map

August 2010

Maps must be read together with Zoning Bylaw text

460 (R230)

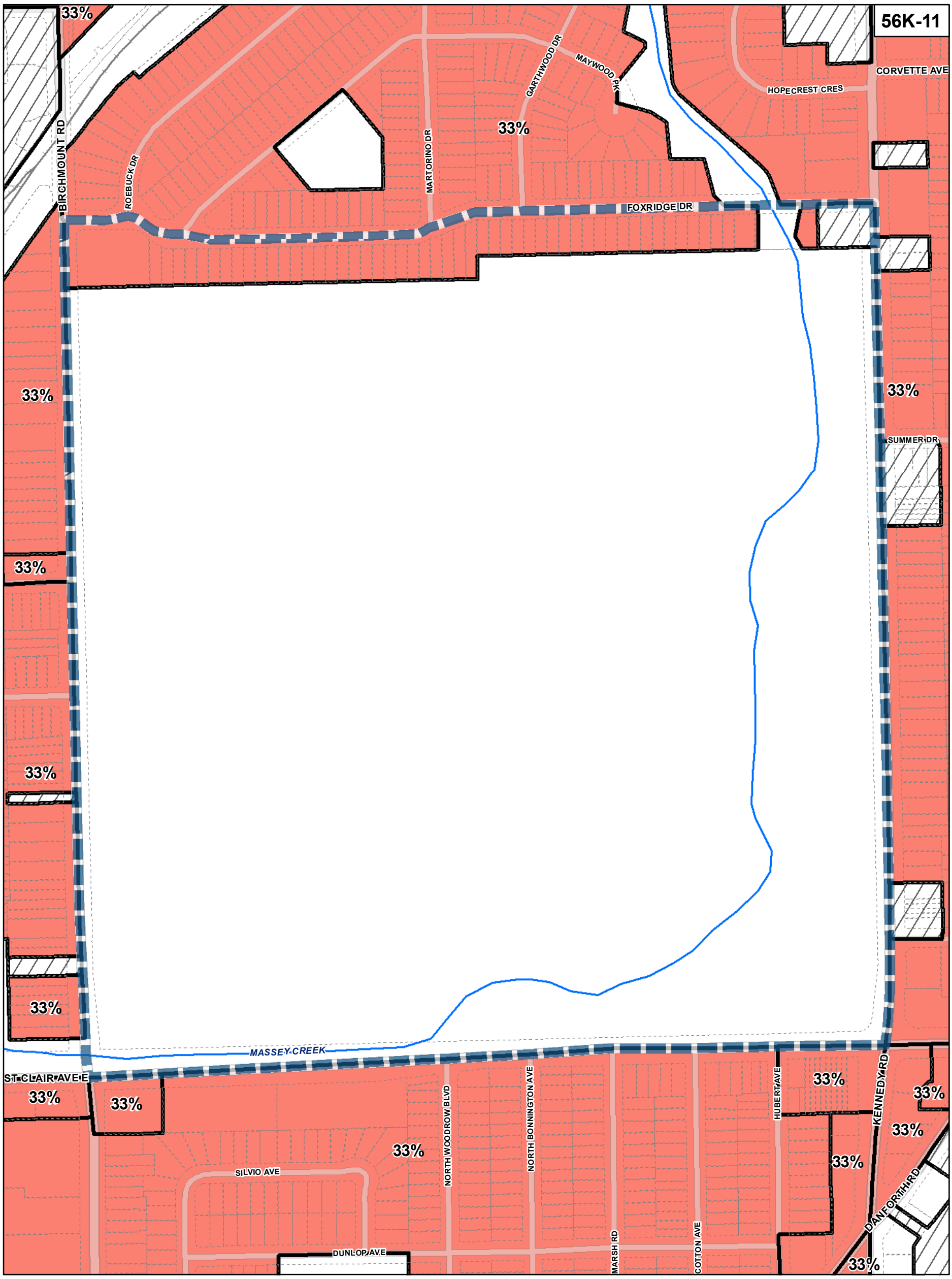

TORONTO City Planning

Lot Coverage Overlay Map

August 2010

Maps must be read together with Zoning Bylaw text

Lot Coverage

20%	35%	65%
25%	40%	70%
30%	50%	75%
33%	55%	80%

Map Sheet Boundary
Properties
Not Part of This Bylaw

0 20 40 80 120 160 Meters

1:4,000

N

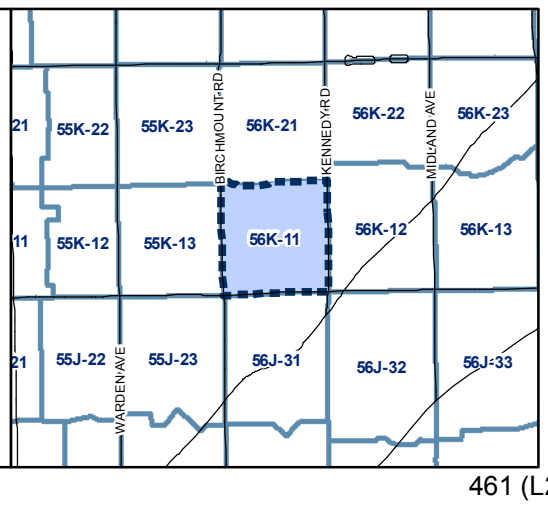

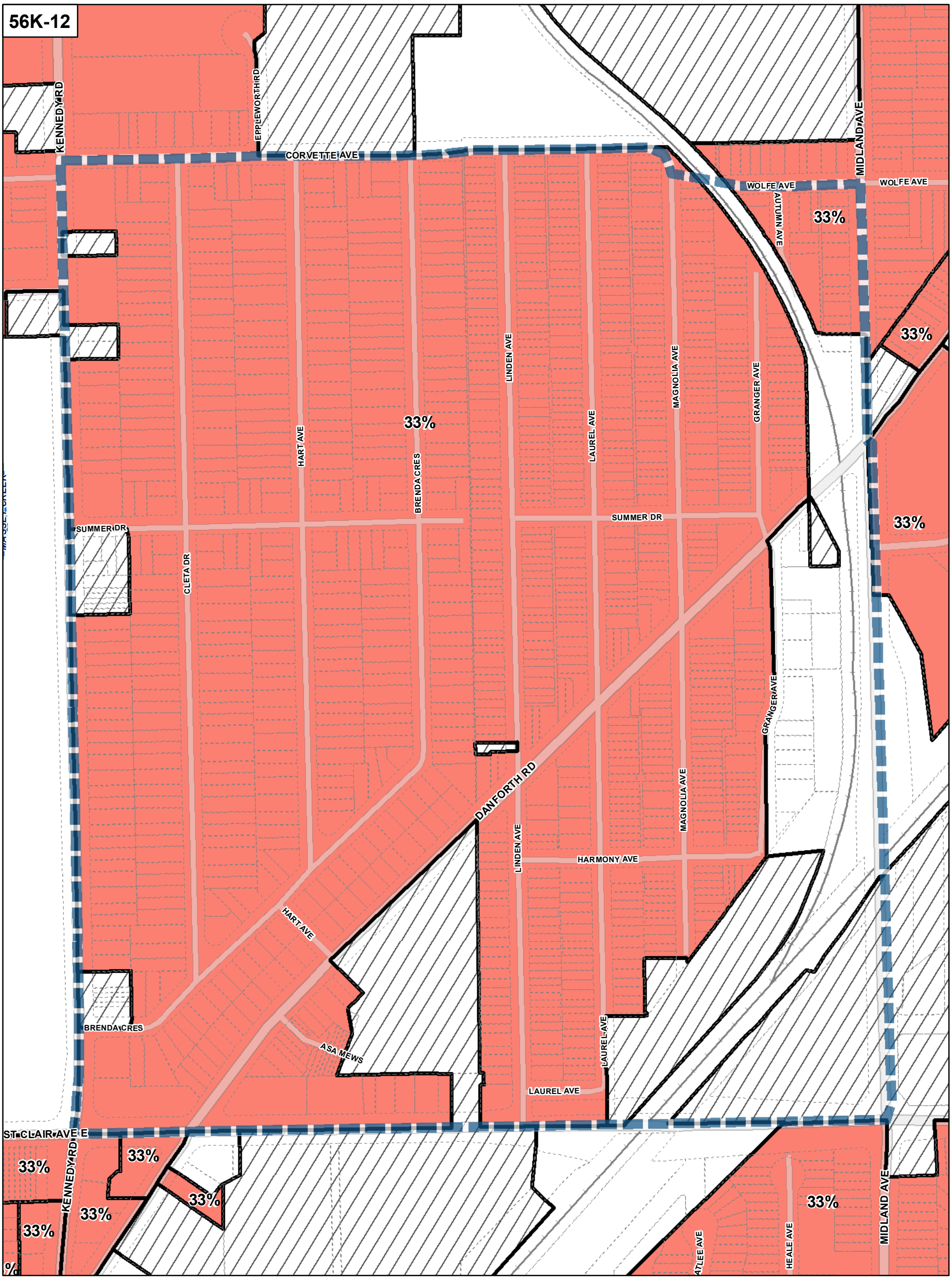

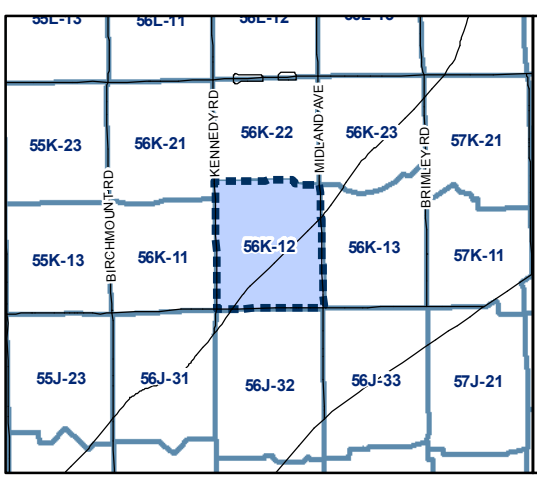

Lot Coverage

20%	35%	65%	Map Sheet Boundary
25%	40%	70%	Properties
30%	50%	75%	Not Part of This Bylaw
33%	55%	80%	

0 20 40 80 120 160 Meters

1:4,000

N

TORONTO City Planning

Lot Coverage Overlay Map

August 2010

Maps must be read together with Zoning Bylaw text

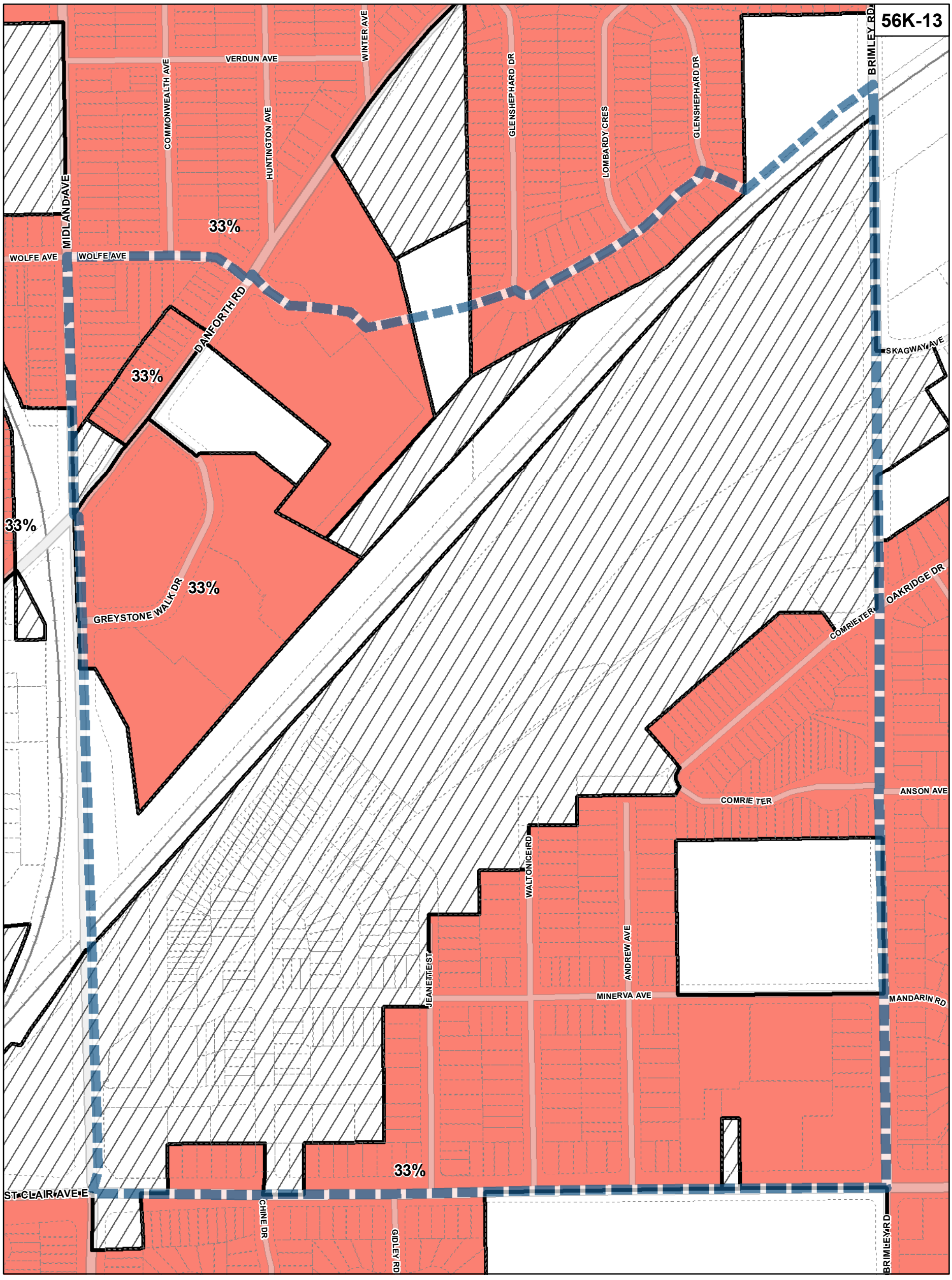

TORONTO City Planning

Lot Coverage Overlay Map

August 2010

Maps must be read together with Zoning Bylaw text

Lot Coverage

20%	35%	65%
25%	40%	70%
30%	50%	75%
33%	55%	80%

Map Sheet Boundary

Properties

Not Part of This Bylaw

0 20 40 80 120 160 Meters

1:4,000

N

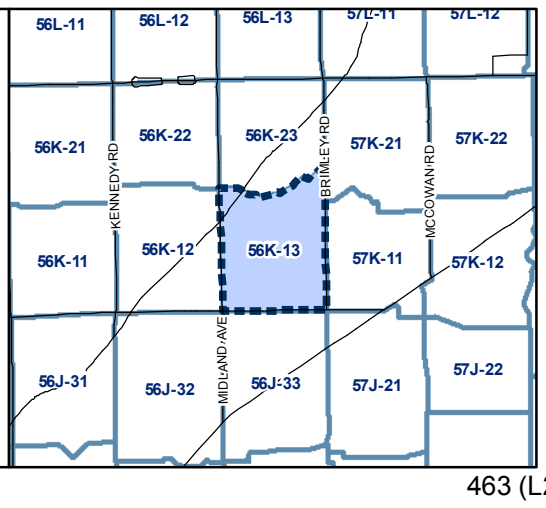

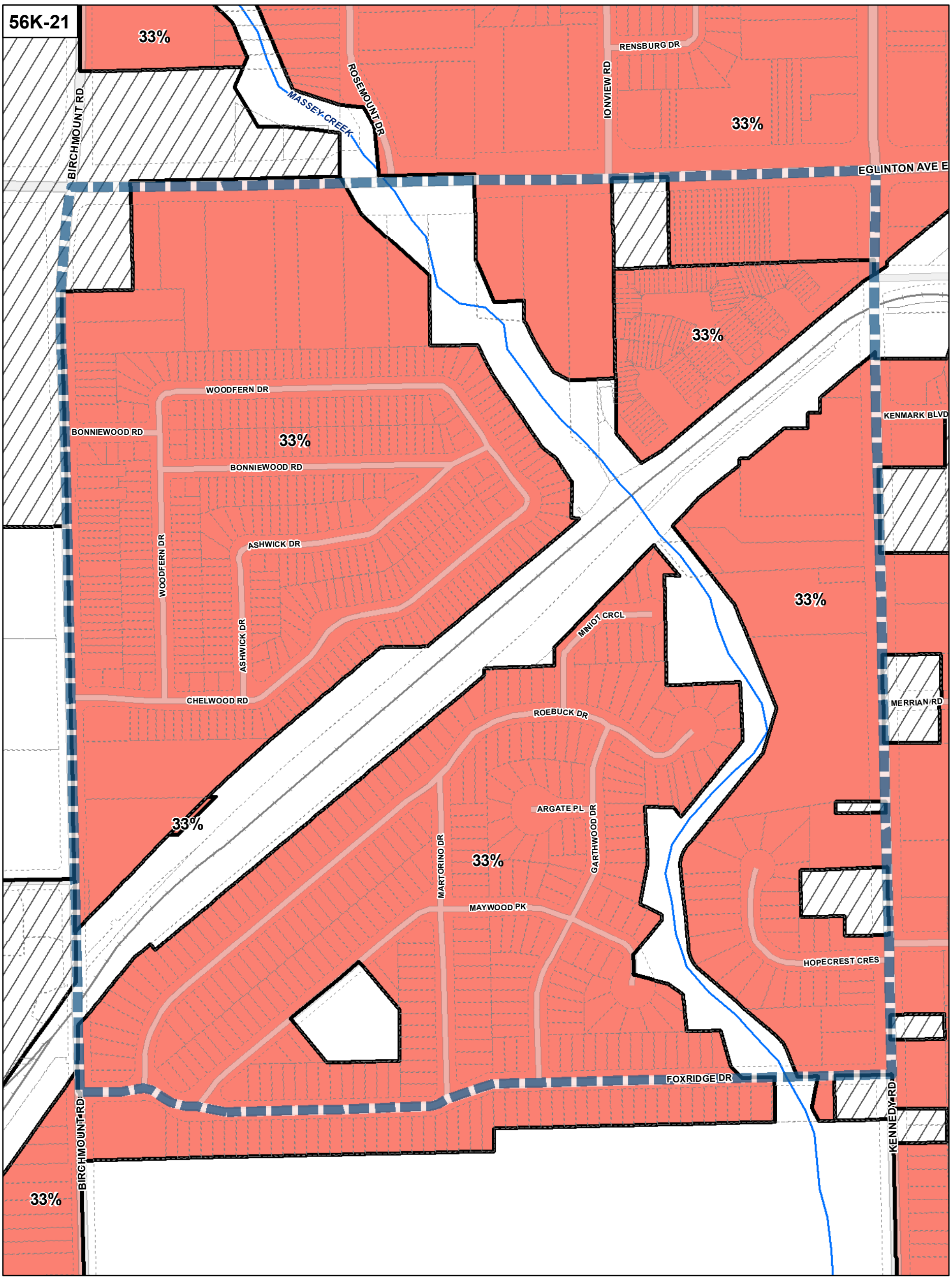

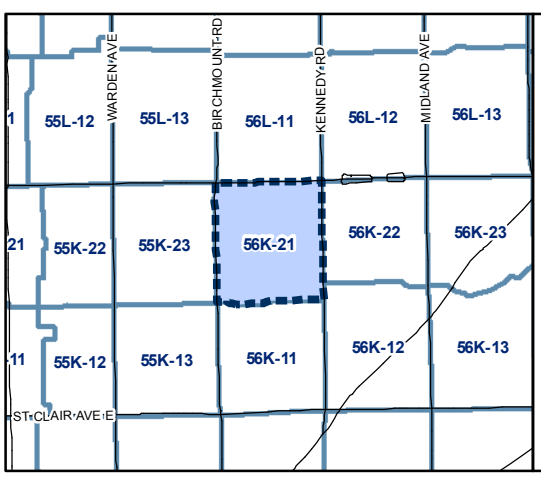

Lot Coverage

20%	35%	65%	Map Sheet Boundary
25%	40%	70%	Properties
30%	50%	75%	Not Part of This Bylaw
33%	55%	80%	

0 20 40 80 120 160 Meters

1:4,000

N

TORONTO City Planning

Lot Coverage Overlay Map

August 2010

Maps must be read together with Zoning Bylaw text

464 (R232)

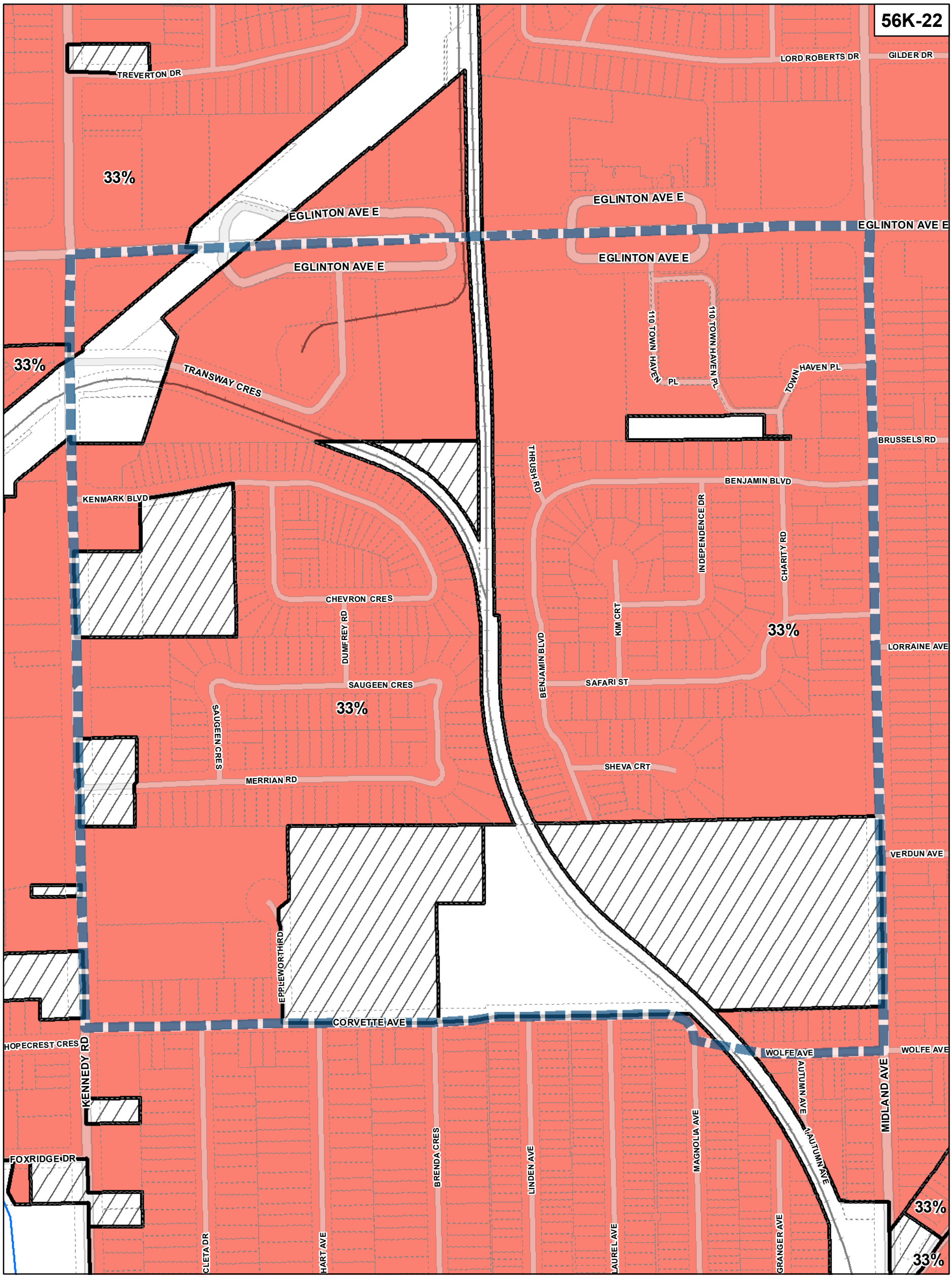

TORONTO City Planning

Lot Coverage Overlay Map

August 2010

Maps must be read together with Zoning Bylaw text

Lot Coverage

20%	35%	65%
25%	40%	70%
30%	50%	75%
33%	55%	80%

Map Sheet Boundary

Properties

Not Part of This Bylaw

0 20 40 80 120 160 Meters

1:4,000

N

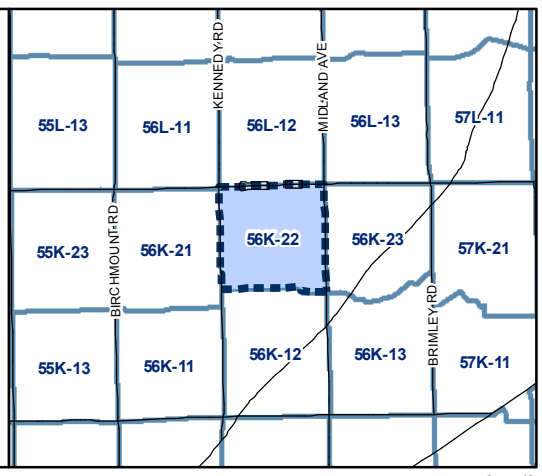

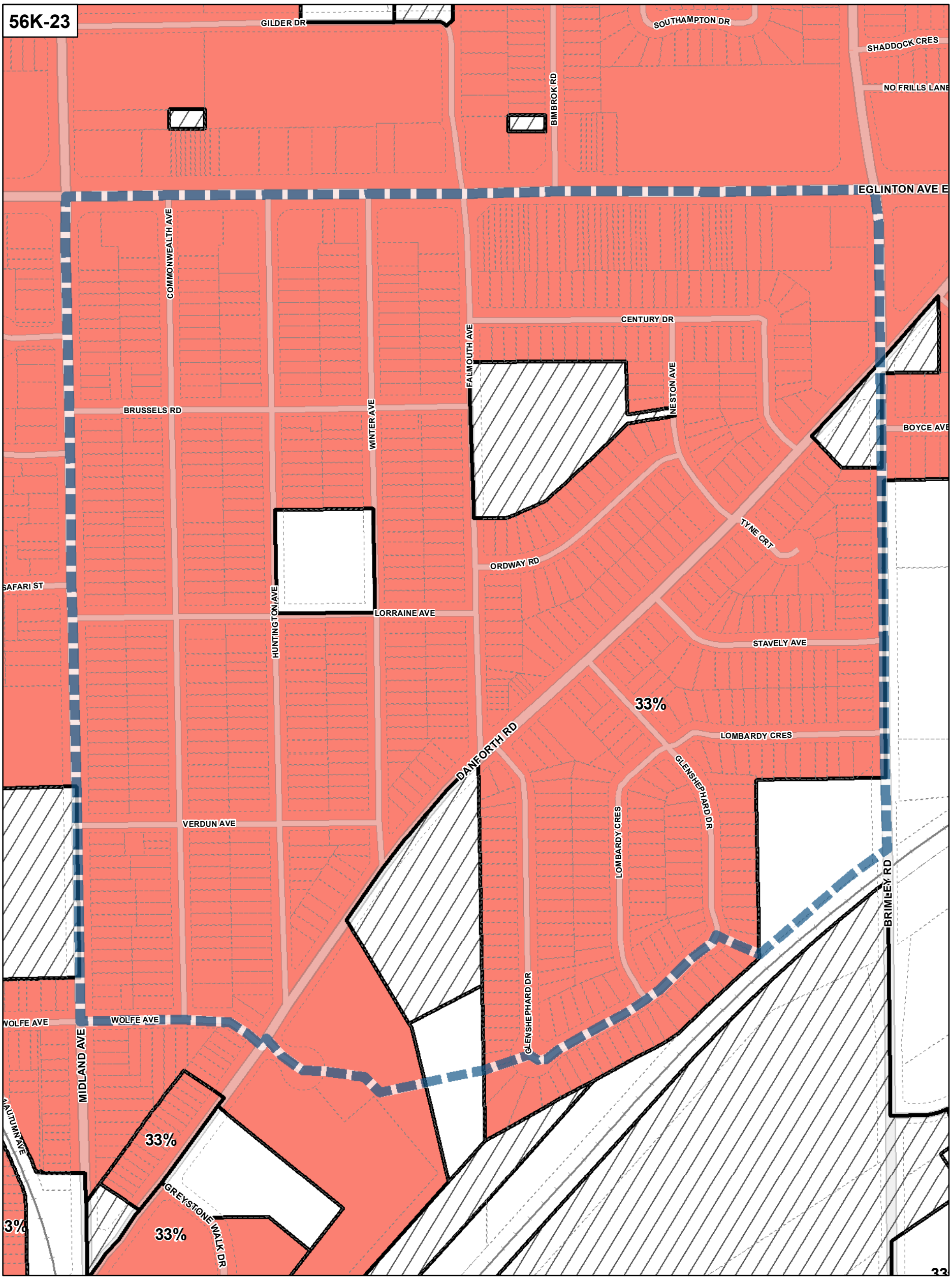

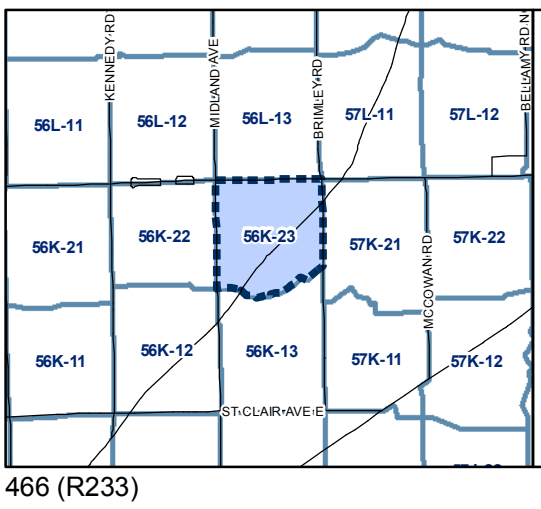

Lot Coverage

20%	35%	65%	Map Sheet Boundary
25%	40%	70%	Properties
30%	50%	75%	Not Part of This Bylaw
33%	55%	80%	

0 20 40 80 120 160 Meters

1:4,000

TORONTO City Planning

Lot Coverage Overlay Map

August 2010

Maps must be read together with Zoning Bylaw text

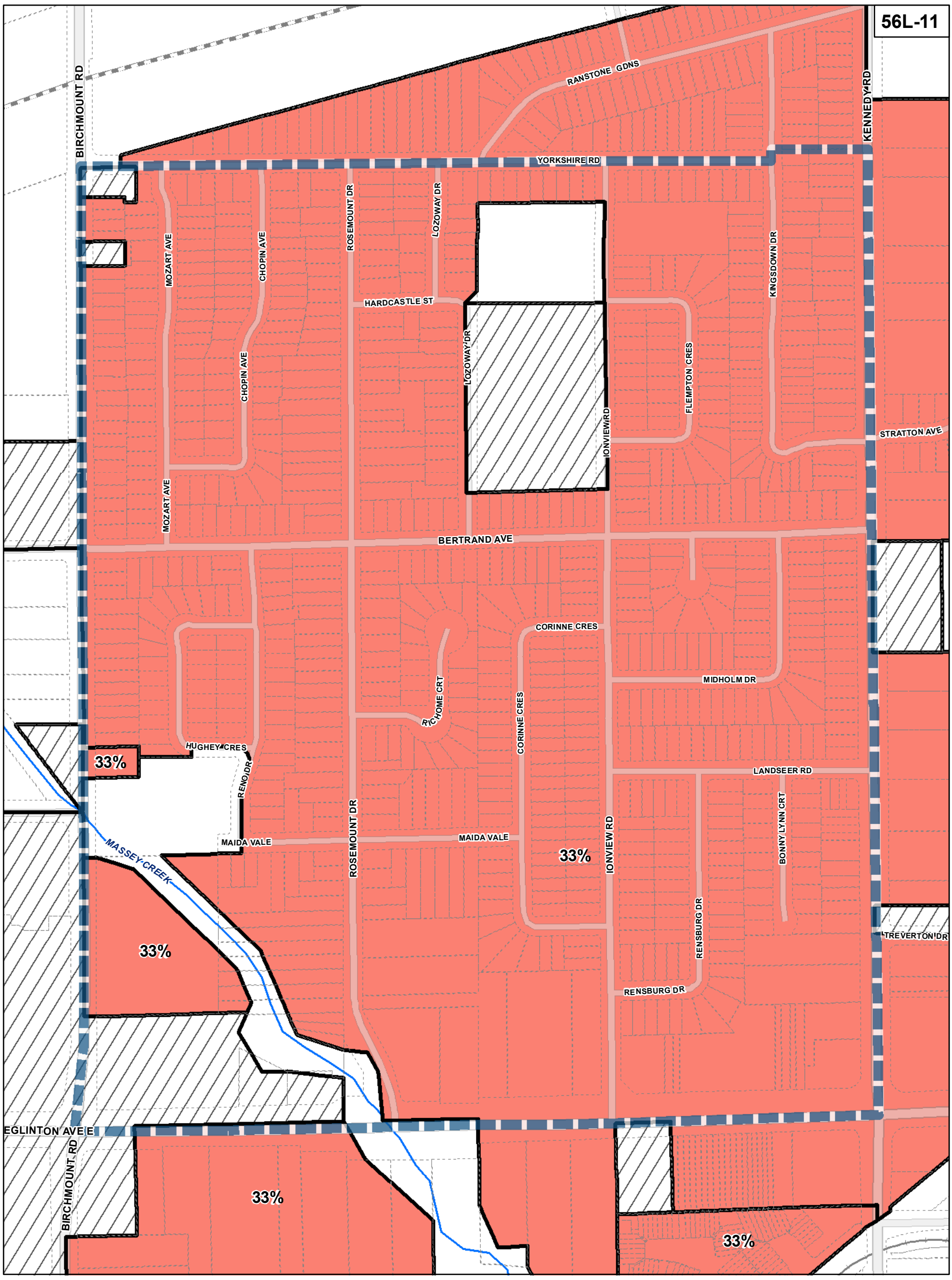

TORONTO City Planning

Lot Coverage Overlay Map

August 2010

Maps must be read together with Zoning Bylaw text

Lot Coverage

20%	35%	65%
25%	40%	70%
30%	50%	75%
33%	55%	80%

Map Sheet Boundary
Properties
Not Part of This Bylaw

0 20 40 80 120 160 Meters

1:4,000

N

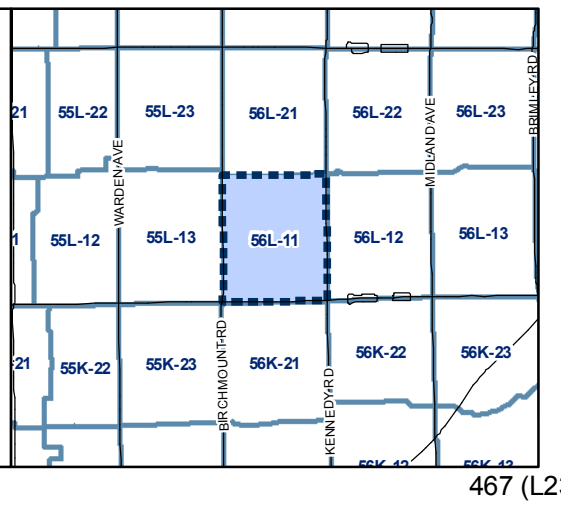

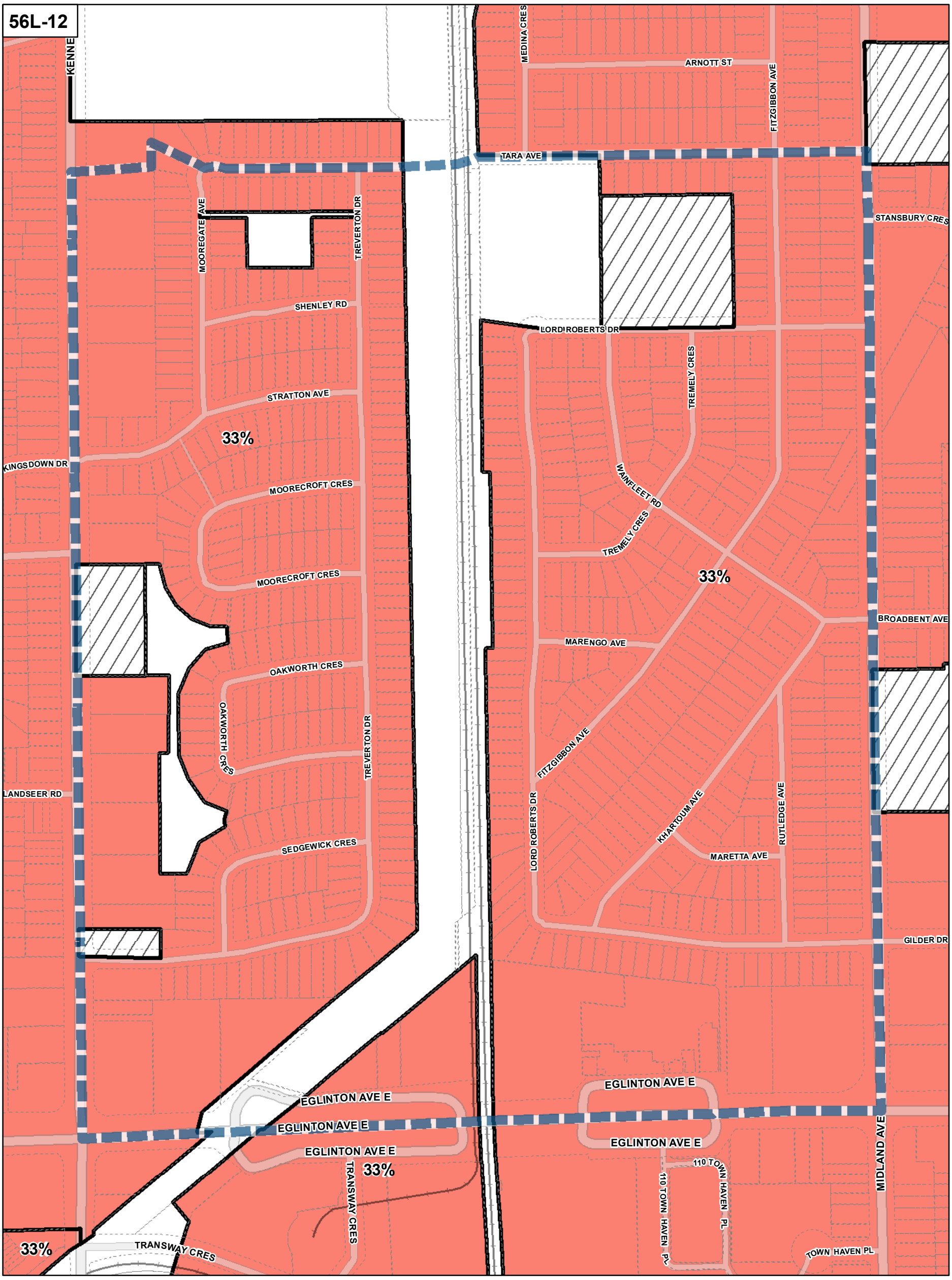

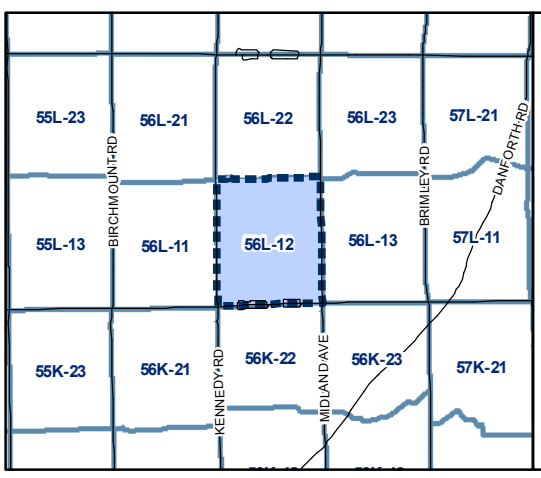

Lot Coverage

20%	35%	65%
25%	40%	70%
30%	50%	75%
33%	55%	80%

Map Sheet Boundary
Properties
Not Part of This Bylaw

0 20 40 80 120 160 Meters

1:4,000

N

TORONTO City Planning

Lot Coverage Overlay Map

August 2010

Maps must be read together with Zoning Bylaw text

468 (R234)

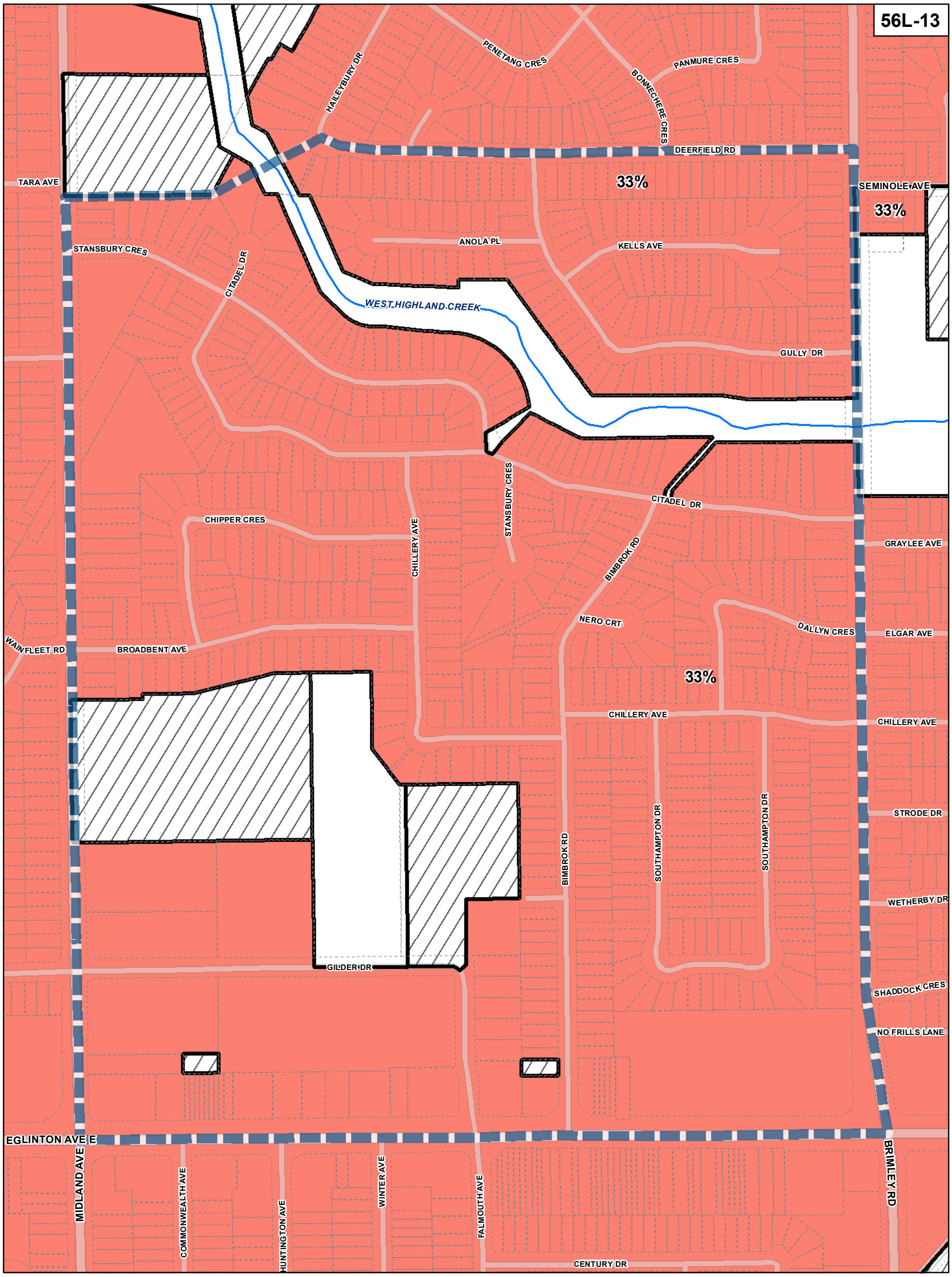

TORONTO City Planning

Lot Coverage Overlay Map

August 2010

Maps must be read together with Zoning Bylaw text

Lot Coverage

20%	35%	65%
25%	40%	70%
30%	50%	75%
33%	55%	80%

Map Sheet Boundary

Properties

Not Part of This Bylaw

0 20 40 80 120 160 Meters

1:4,000

N

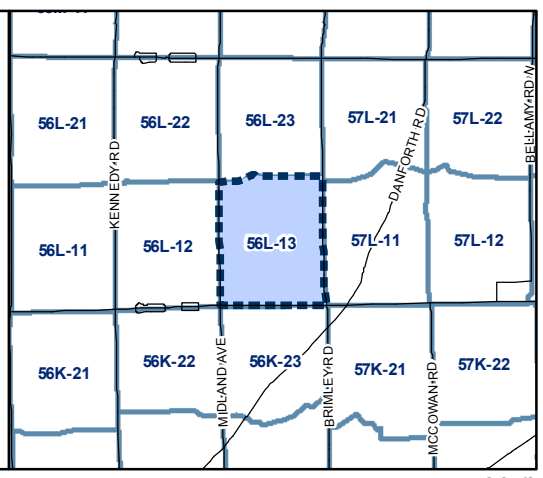

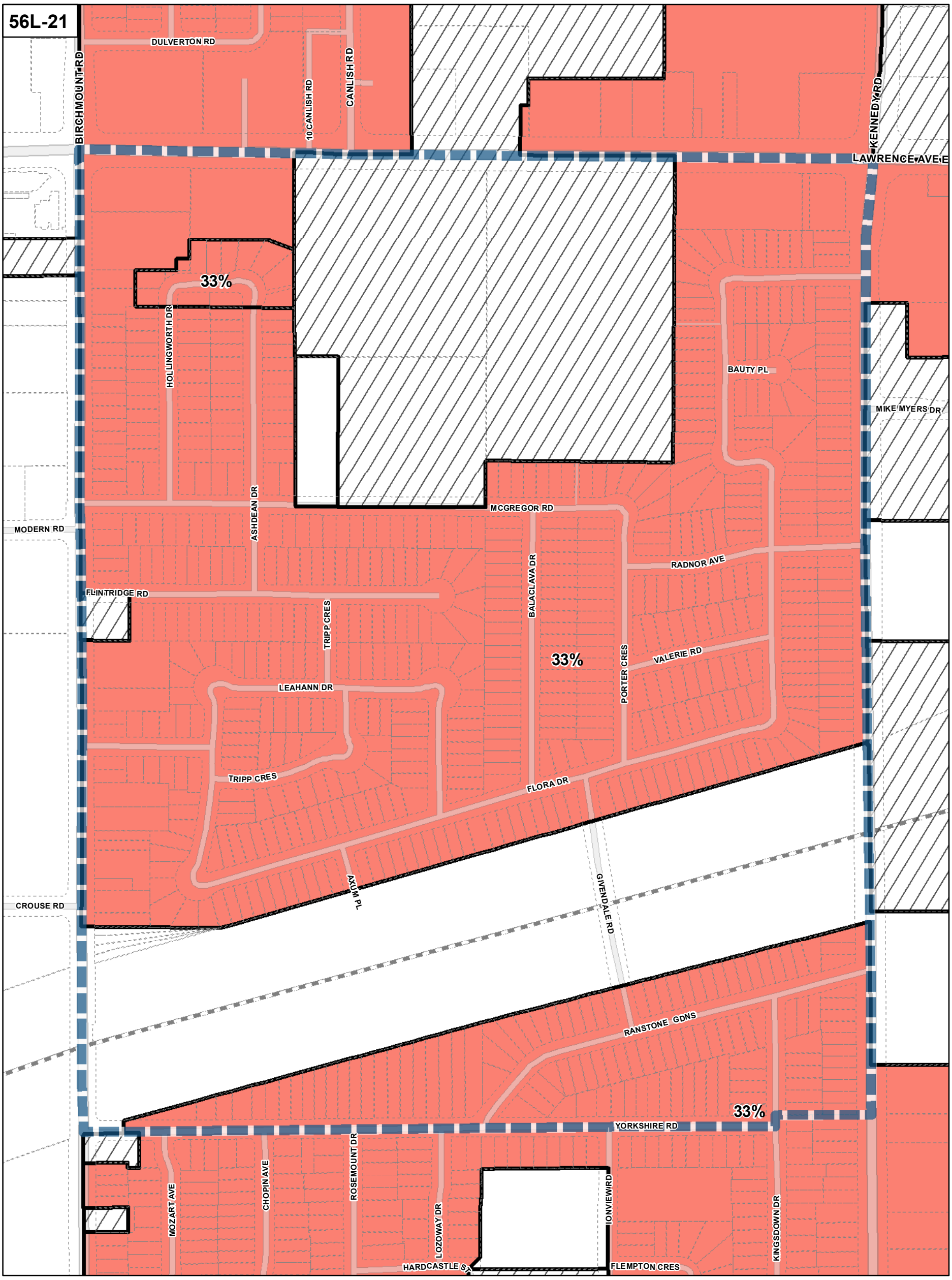

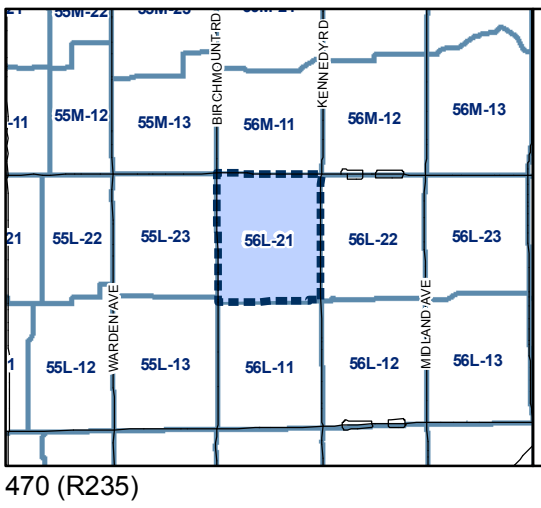

Lot Coverage

20%	35%	65%	Map Sheet Boundary
25%	40%	70%	Properties
30%	50%	75%	Not Part of This Bylaw
33%	55%	80%	

0 20 40 80 120 160 Meters

1:4,000

N

TORONTO City Planning

Lot Coverage Overlay Map

August 2010

Maps must be read together with Zoning Bylaw text

470 (R235)

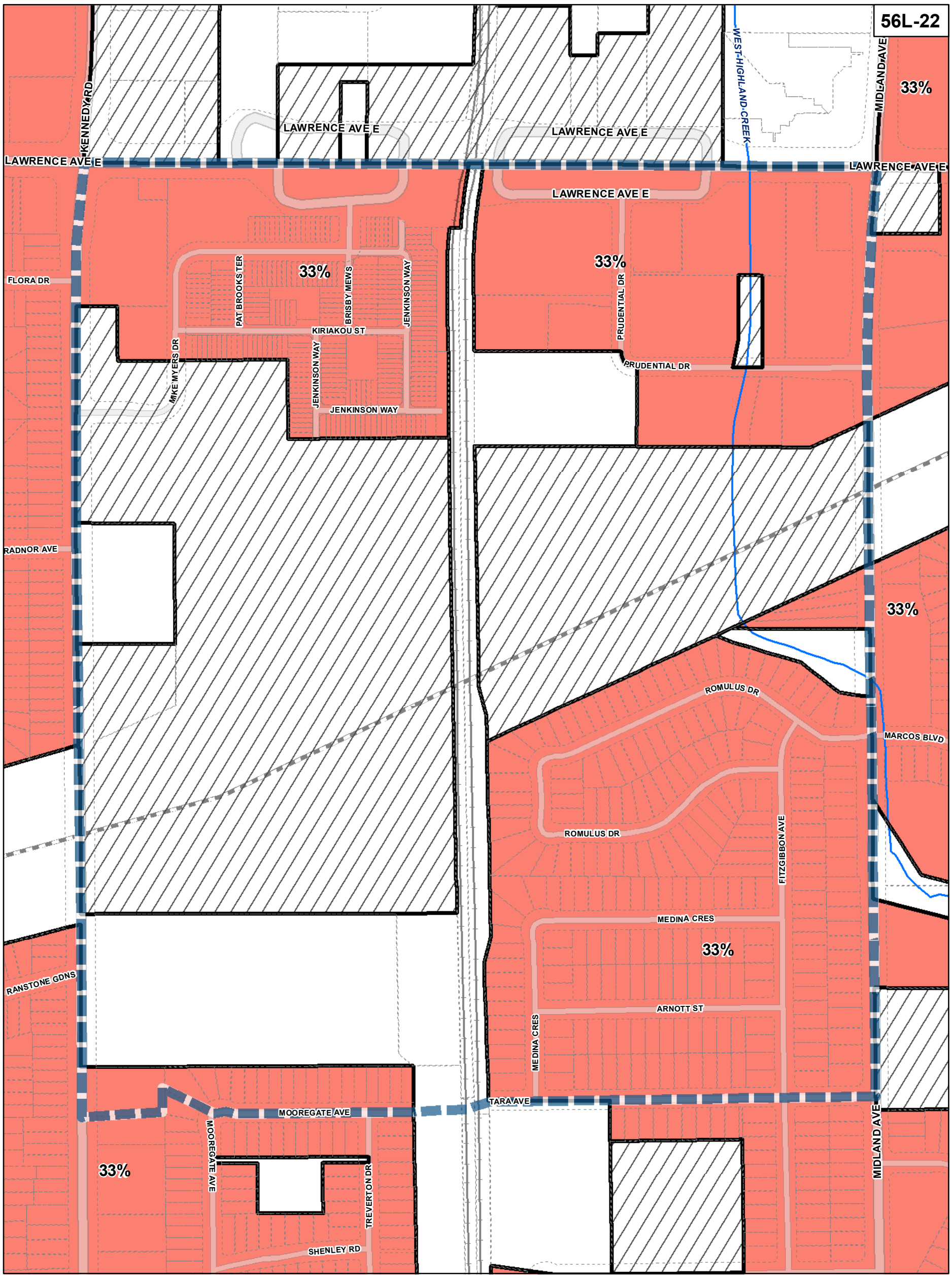

TORONTO City Planning

Lot Coverage Overlay Map

August 2010

Maps must be read together with Zoning Bylaw text

Lot Coverage

20%	35%	65%
25%	40%	70%
30%	50%	75%
33%	55%	80%

Map Sheet Boundary
Properties
Not Part of This Bylaw

0 20 40 80 120 160 Meters

1:4,000

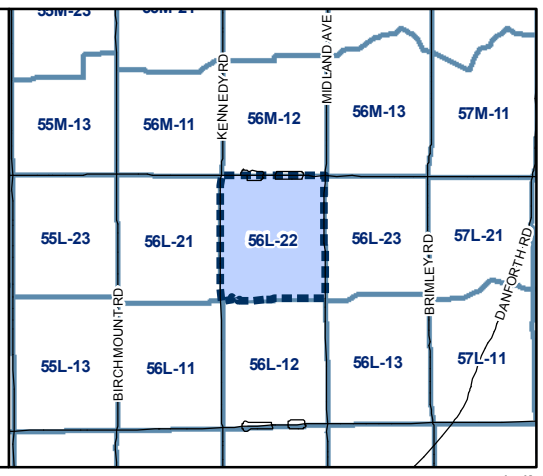

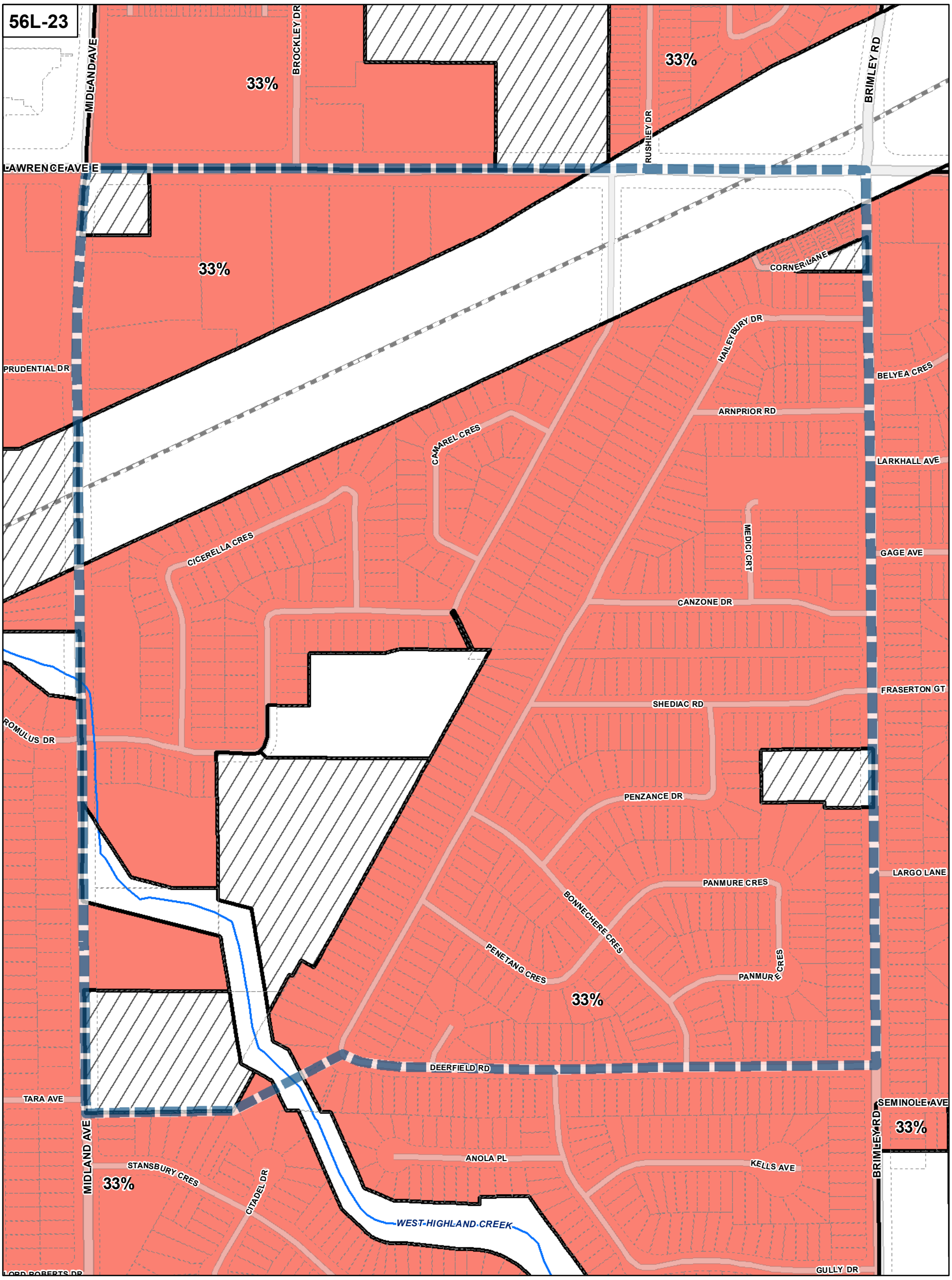

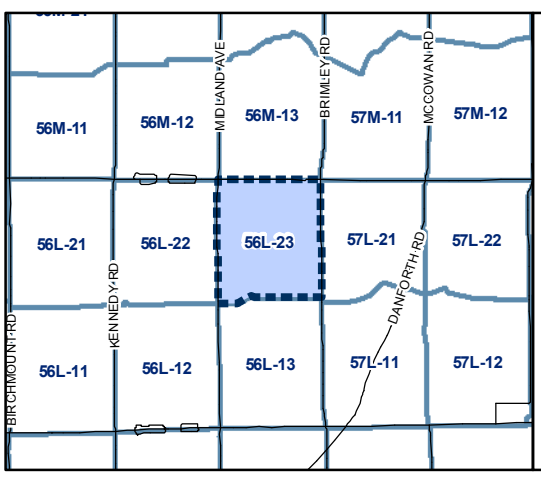

Lot Coverage

20%	35%	65%
25%	40%	70%
30%	50%	75%
33%	55%	80%

Map Sheet Boundary
Properties
Not Part of This Bylaw

0 20 40 80 120 160 Meters

1:4,000

N

TORONTO City Planning

Lot Coverage Overlay Map

August 2010

Maps must be read together with Zoning Bylaw text

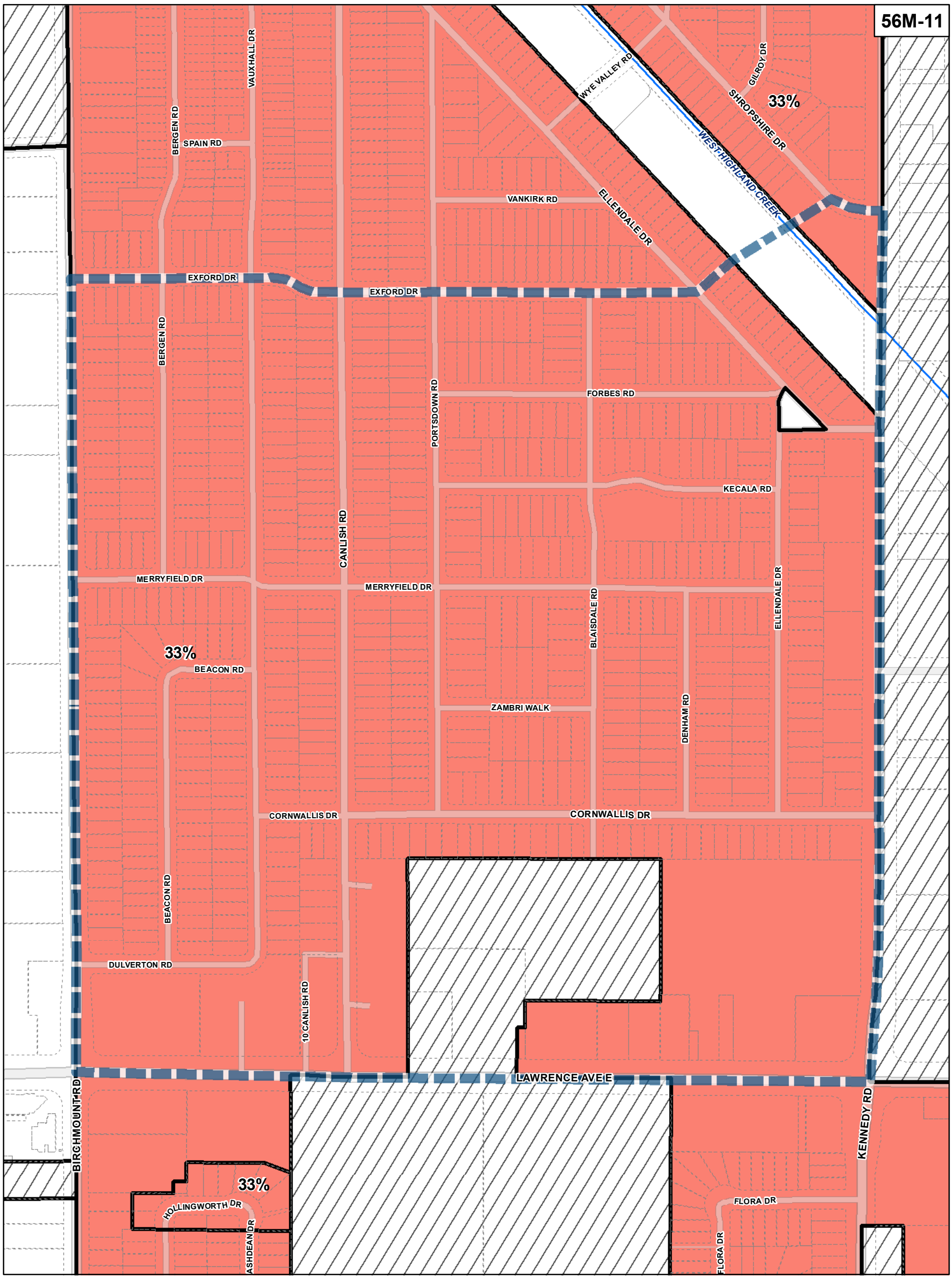

TORONTO City Planning

Lot Coverage Overlay Map

August 2010

Maps must be read together with Zoning Bylaw text

Lot Coverage

20%	35%	65%
25%	40%	70%
30%	50%	75%
33%	55%	80%

Map Sheet Boundary
Properties
Not Part of This Bylaw

0 20 40 80 120 160 Meters

1:4,000

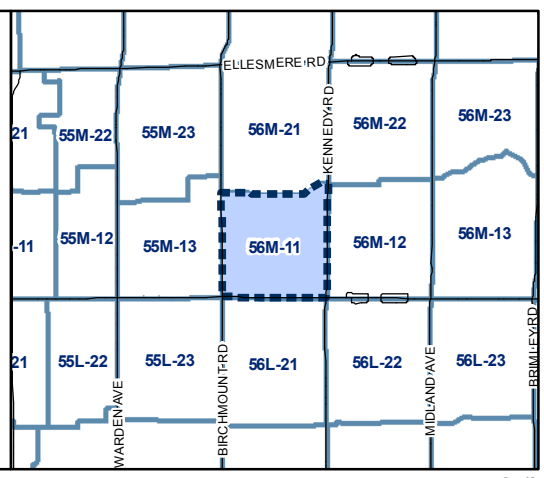

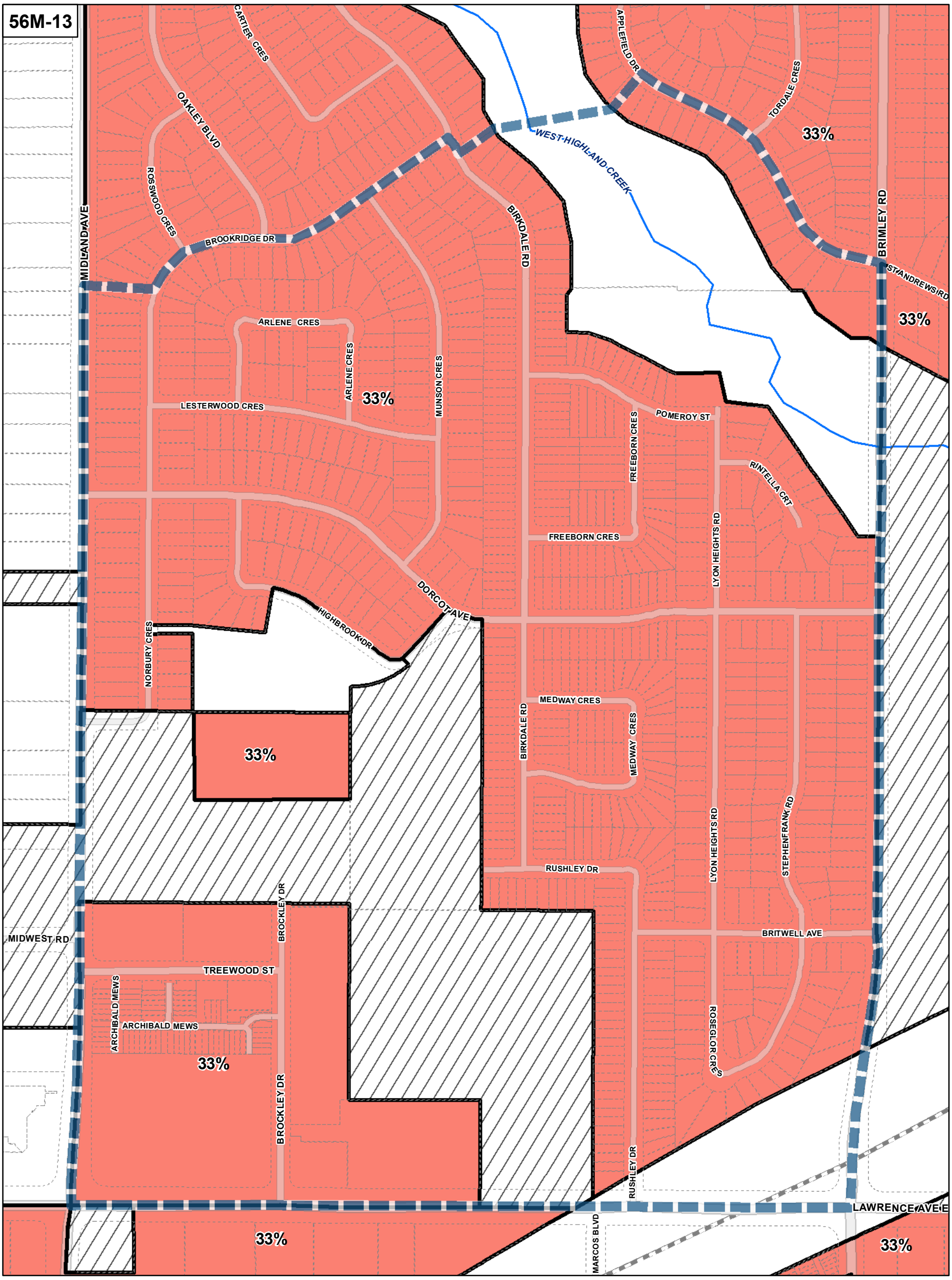

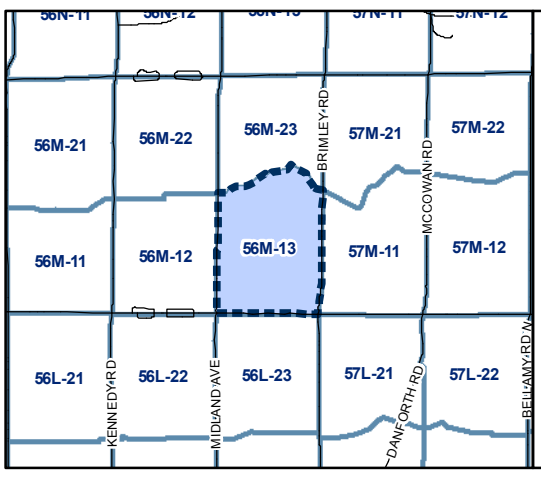

Lot Coverage

20%	35%	65%	Map Sheet Boundary
25%	40%	70%	Properties
30%	50%	75%	Not Part of This Bylaw
33%	55%	80%	

0 20 40 80 120 160 Meters

1:4,000

N

TORONTO City Planning

Lot Coverage Overlay Map

August 2010

Maps must be read together with Zoning Bylaw text

474 (R237)

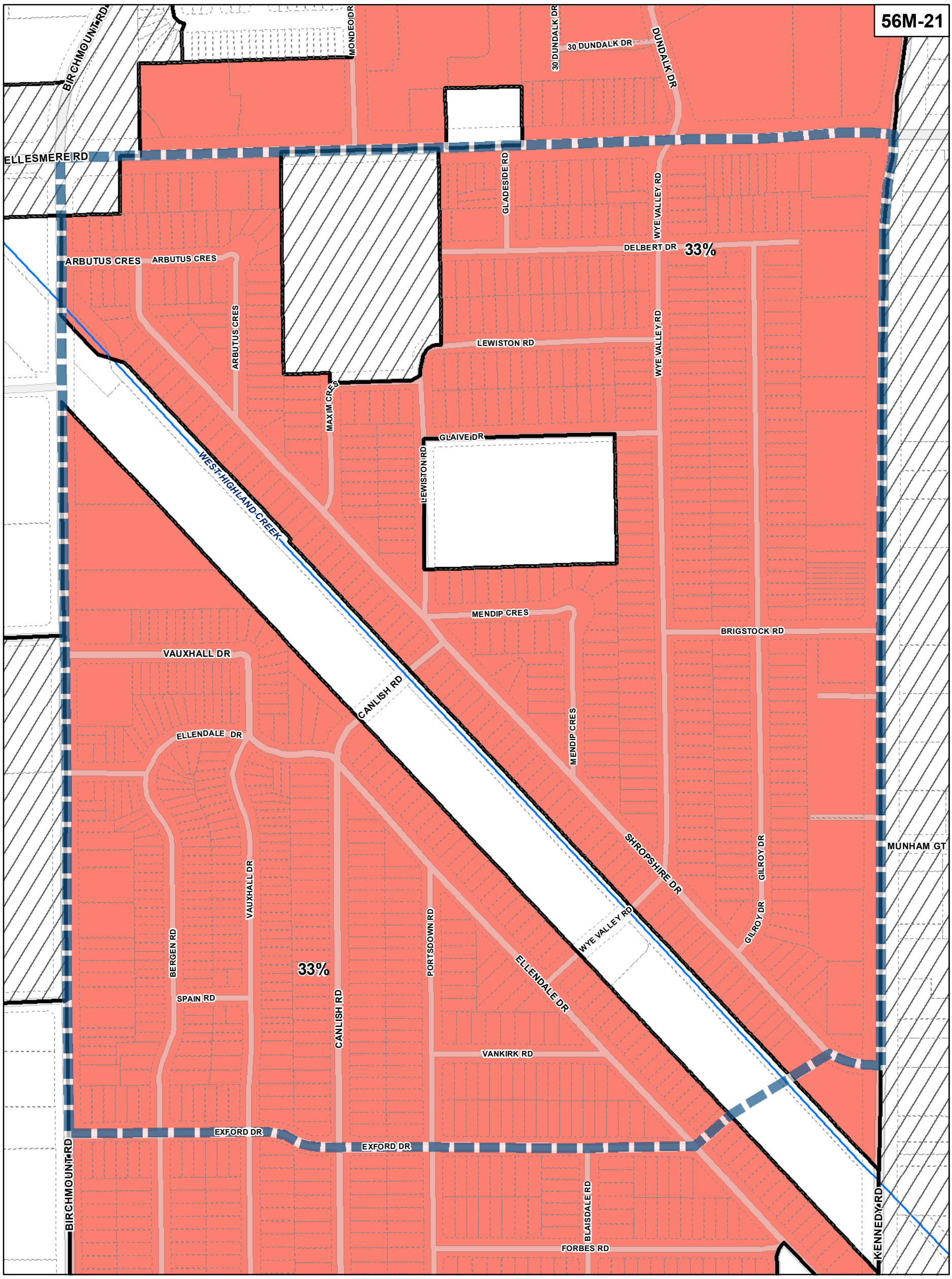

TORONTO City Planning

Lot Coverage Overlay Map

August 2010

Maps must be read together with Zoning Bylaw text

Lot Coverage

20%	35%	65%
25%	40%	70%
30%	50%	75%
33%	55%	80%

Map Sheet Boundary

Properties

Not Part of This Bylaw

0 20 40 80 120 160 Meters

1:4,000

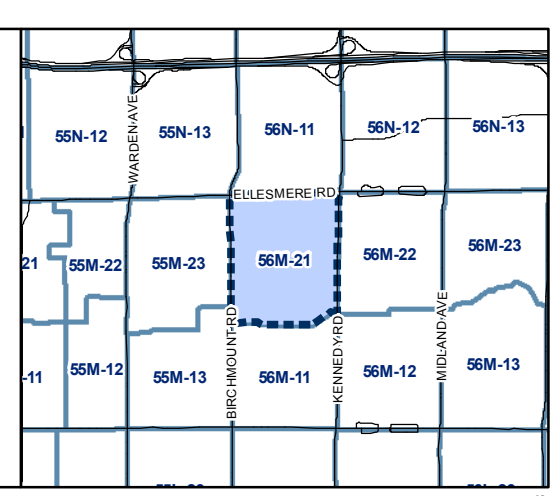

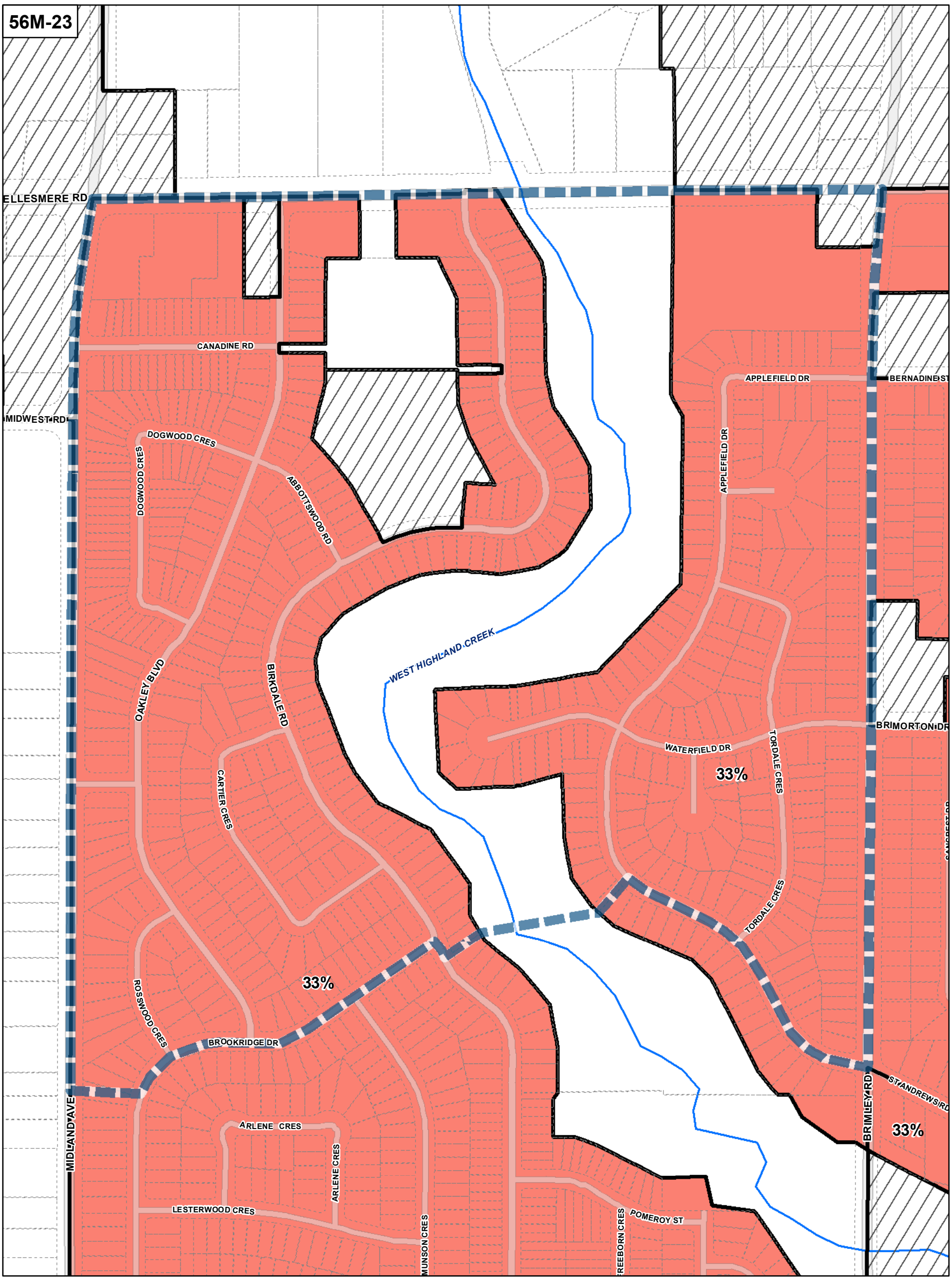

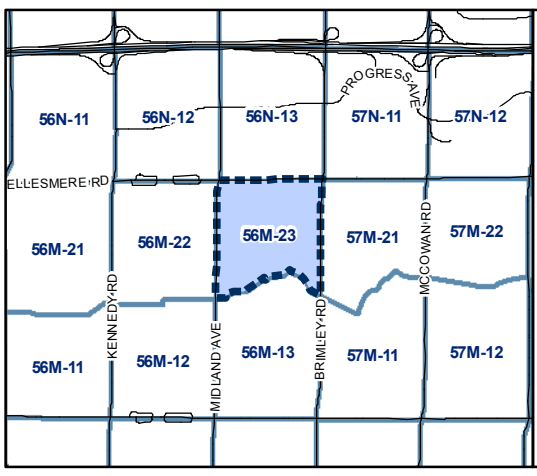

Lot Coverage

20%	35%	65%	Map Sheet Boundary
25%	40%	70%	Properties
30%	50%	75%	Not Part of This Bylaw
33%	55%	80%	

0 20 40 80 120 160 Meters

1:4,000

N

TORONTO City Planning

Lot Coverage Overlay Map

August 2010

Maps must be read together with Zoning Bylaw text

476 (R238)

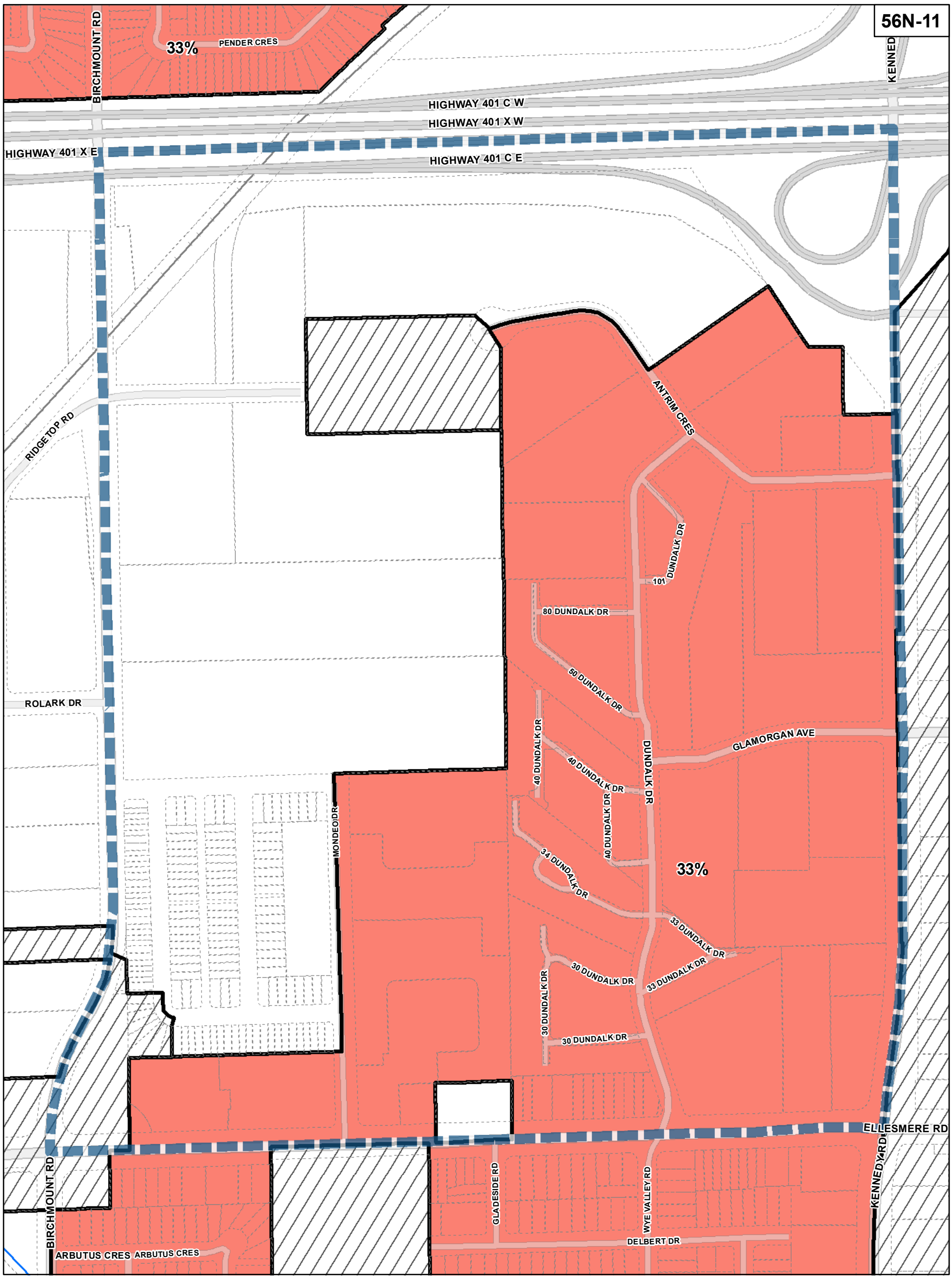

TORONTO City Planning

Lot Coverage Overlay Map

August 2010

Maps must be read together with Zoning Bylaw text

Lot Coverage

20%	35%	65%
25%	40%	70%
30%	50%	75%
33%	55%	80%

Map Sheet Boundary
Properties
Not Part of This Bylaw

0 20 40 80 120 160 Meters

1:4,000

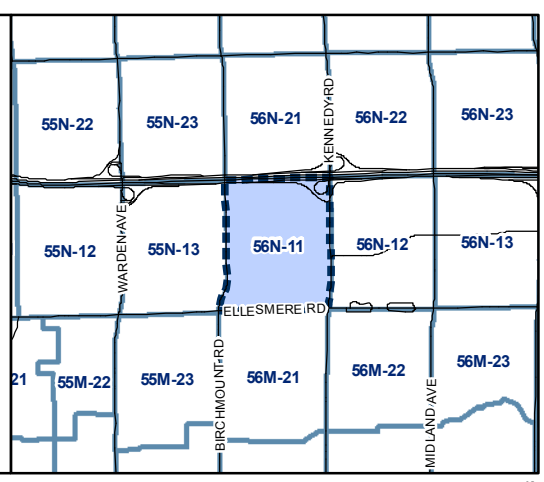

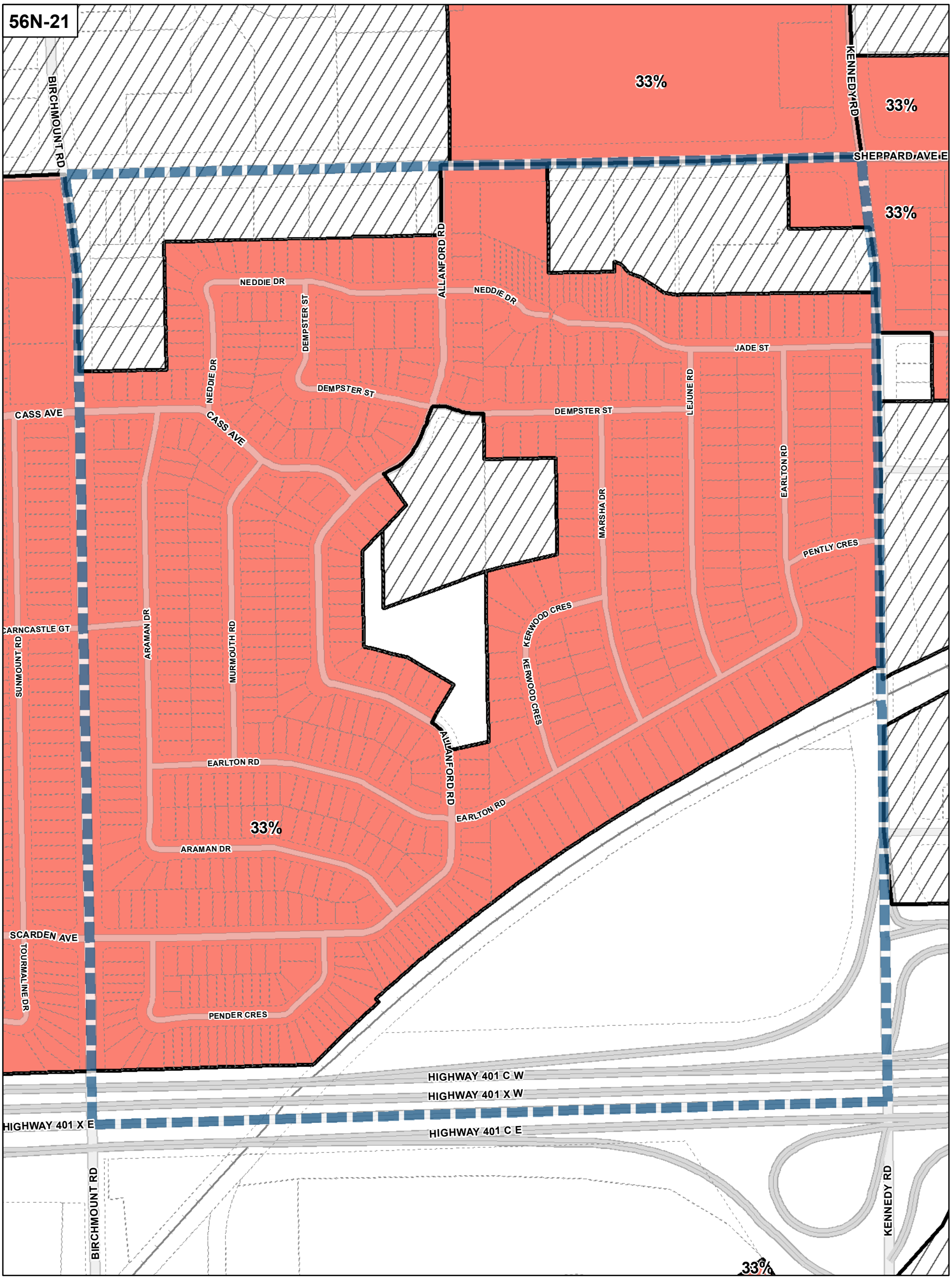

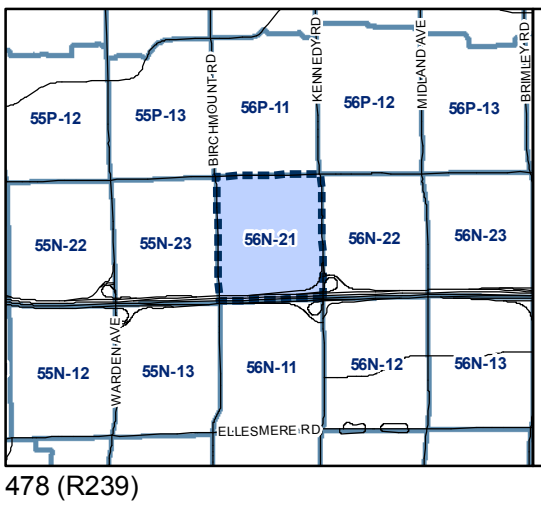

Lot Coverage

20%	35%	65%	Map Sheet Boundary
25%	40%	70%	Properties
30%	50%	75%	Not Part of This Bylaw
33%	55%	80%	

0 20 40 80 120 160 Meters

1:4,000

N

TORONTO City Planning

Lot Coverage Overlay Map

August 2010

Maps must be read together with Zoning Bylaw text

478 (R239)

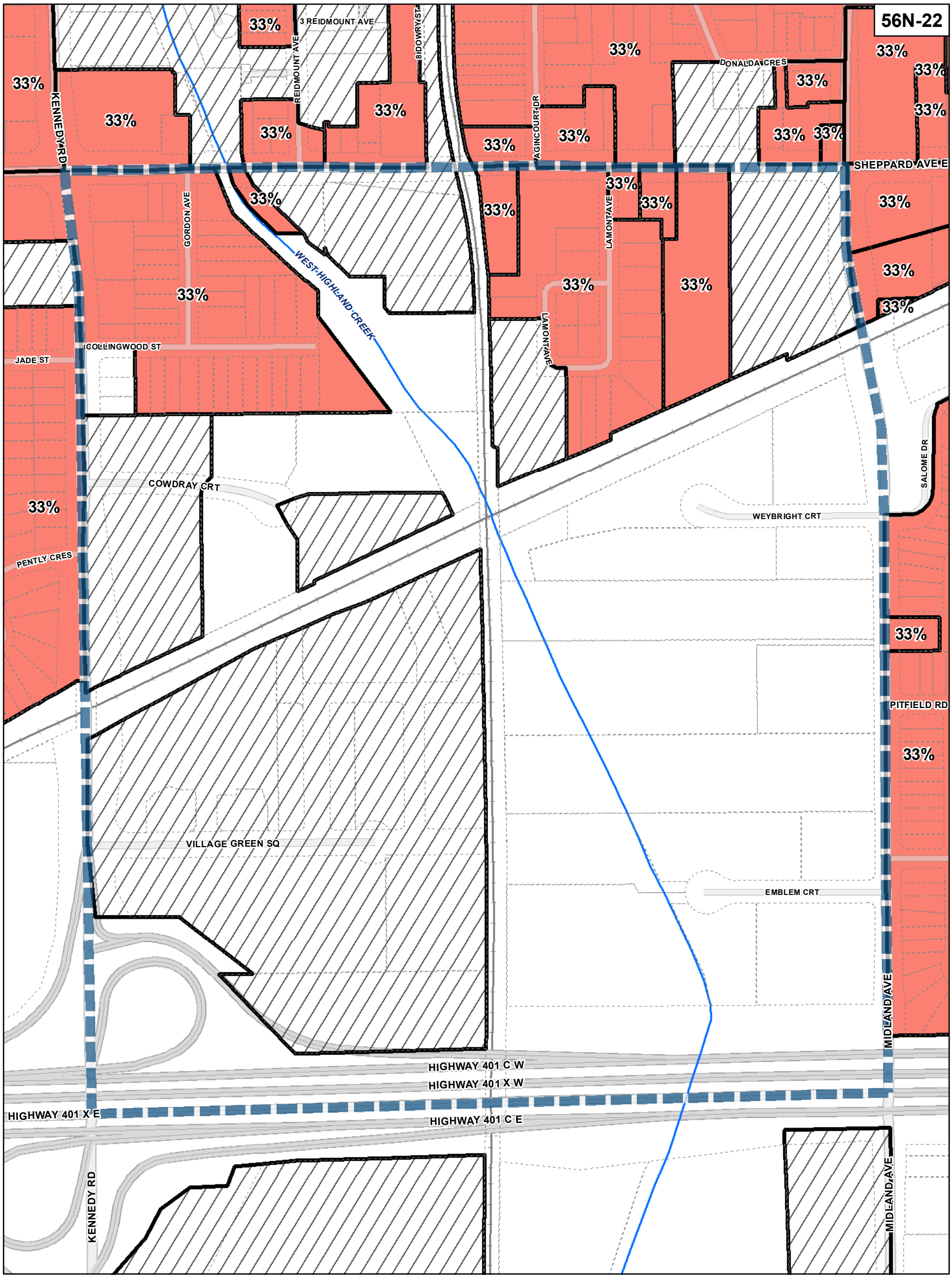

TORONTO City Planning

Lot Coverage Overlay Map

August 2010

Maps must be read together with Zoning Bylaw text

Lot Coverage

20%	35%	65%
25%	40%	70%
30%	50%	75%
33%	55%	80%

Map Sheet Boundary
Properties
Not Part of This Bylaw

0 20 40 80 120 160 Meters

1:4,000

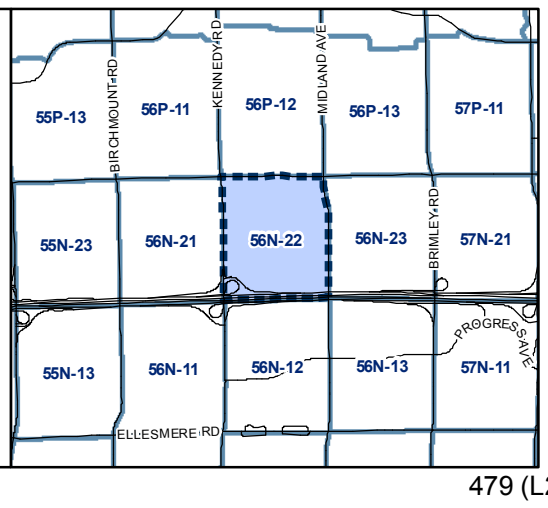

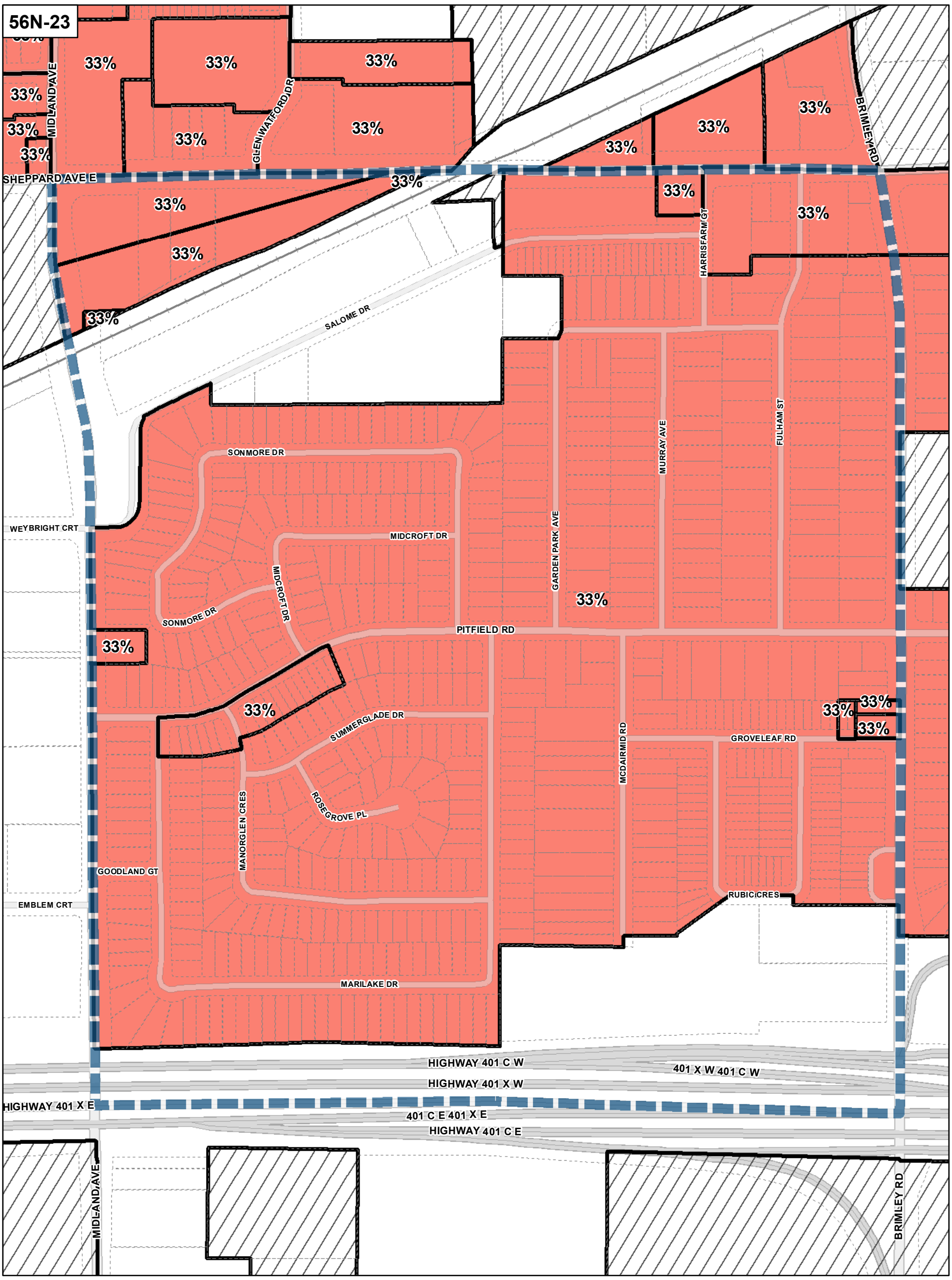

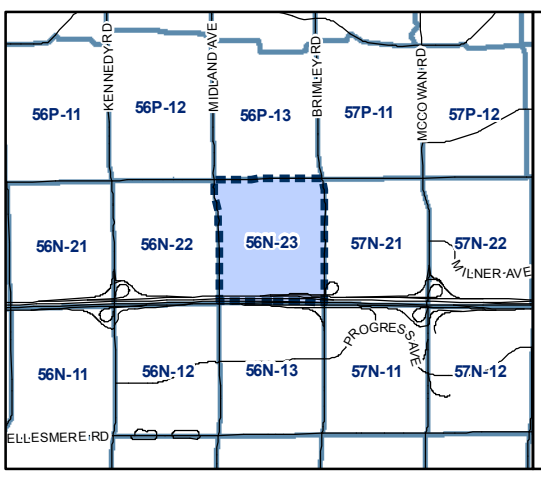

Lot Coverage

20%	35%	65%	Map Sheet Boundary
25%	40%	70%	Properties
30%	50%	75%	Not Part of This Bylaw
33%	55%	80%	

0 20 40 80 120 160 Meters

1:4,000

N

TORONTO City Planning

Lot Coverage Overlay Map

August 2010

Maps must be read together with Zoning Bylaw text

480 (R240)