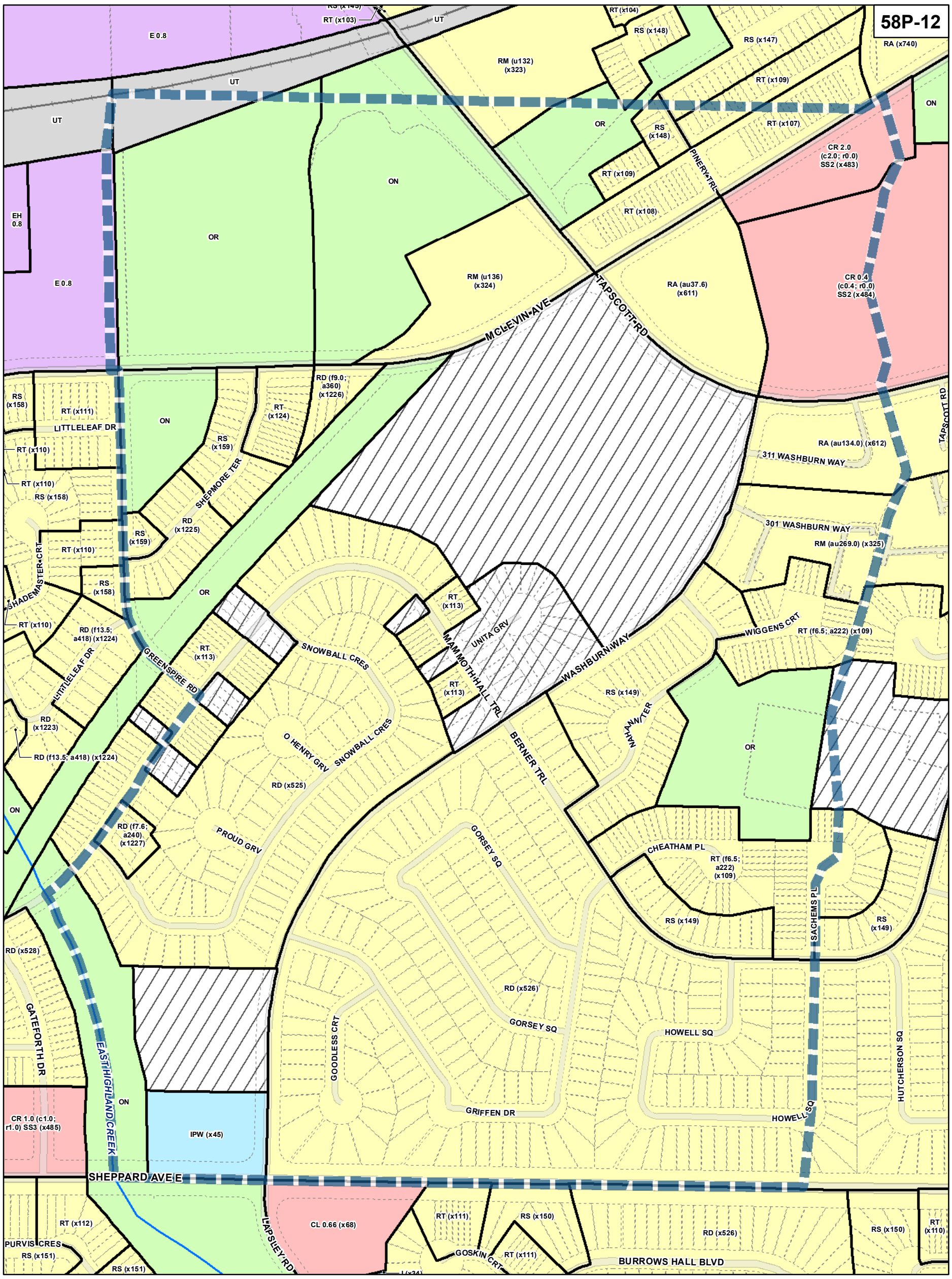

TORONTO City Planning

Zoning *- East District*

August 2010

Maps must be read together with Zoning Bylaw text

Zone Categories

- Residential
- Parks and Open Space
- Commercial Residential
- Commercial Residential Employment
- Institutional
- Employment
- Utility / Transportation
- Not Part of This Bylaw

- Map Sheet Boundary
- Properties
- Railway
- Hydro Line

N

0 20 40 80 120 160 Meters

1:4,000

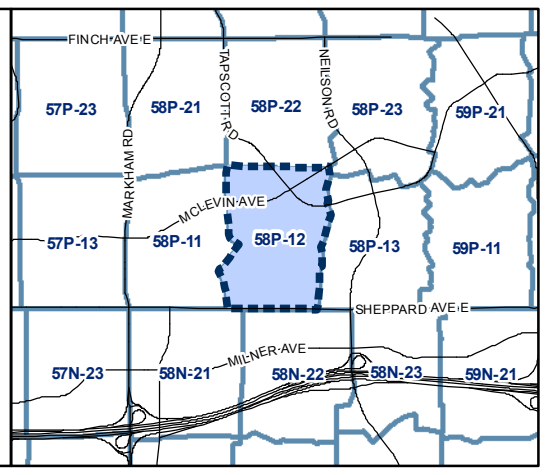

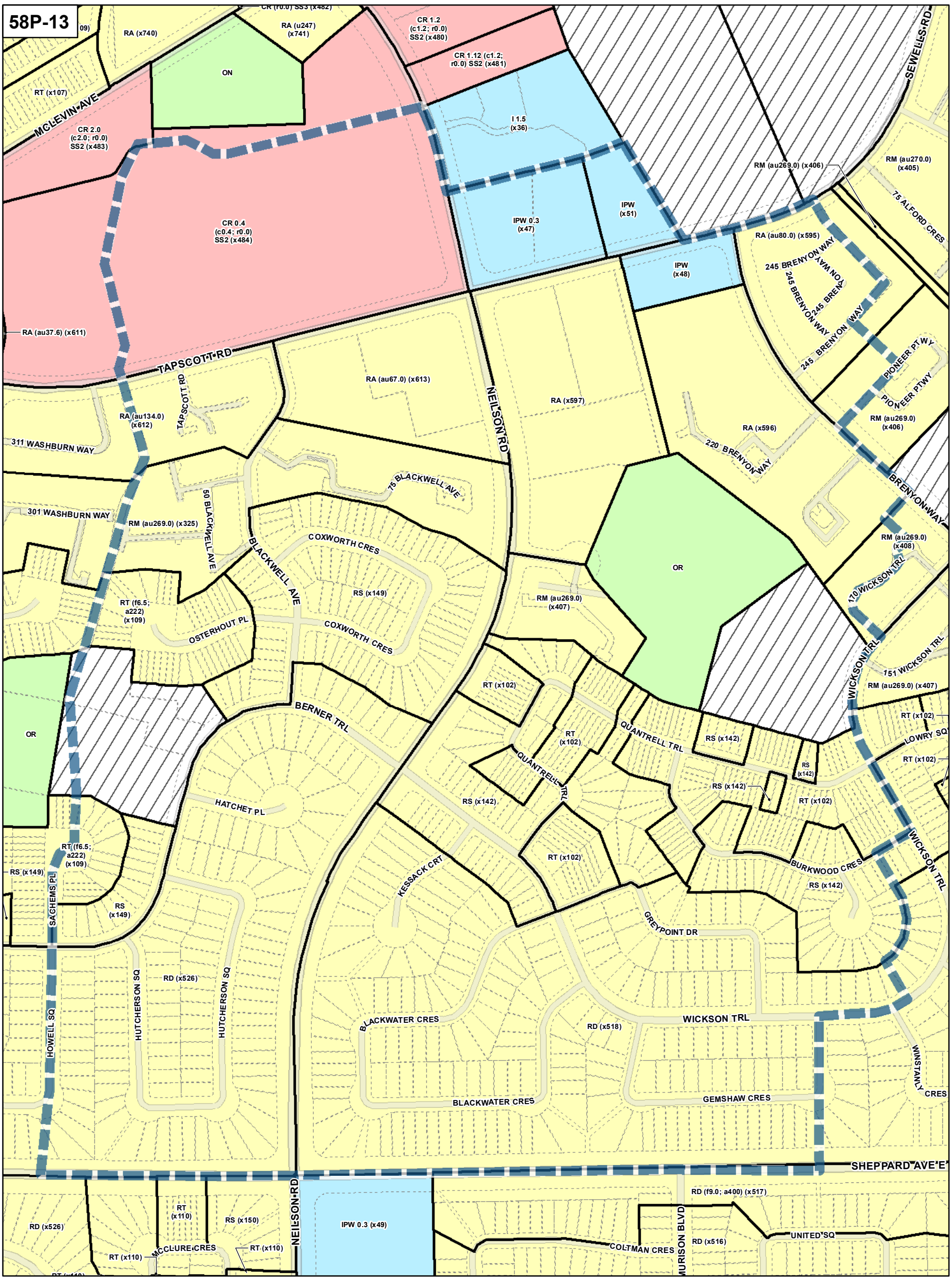
58P-13
RA (x740)
RA (u247) (x741)
CR 1.2 (c1.2; r0.0) SS2 (x480)
CR 1.12 (c1.2; r0.0) SS2 (x481)
ON
RT (x107)
MCLEVIN AVE
CR 2.0 (c2.0; r0.0) SS2 (x483)
I 1.5 (x36)
RM (au269.0) (x406)
RM (au270.0) (x405)
75 ALFORD CRES
CR 0.4 (c0.4; r0.0) SS2 (x484)
IPW 0.3 (x47)
IPW (x51)
IPW (x48)
RA (au80.0) (x595)
245 BRENYON WAY
RA (au37.6) (x611)
TAPSCOTT RD
RA (au67.0) (x613)
NEILSON RD
RA (x597)
RA (x596)
PIONEER PTWY
RM (au269.0) (x406)
RA (au134.0) (x612)
311 WASHBURN WAY
220 BRENYON WAY
75 BLACKWELL AVE
301 WASHBURN WAY
RM (au269.0) (x325)
50 BLACKWELL AVE
BLACKWELL AVE
COXWORTH CRES
RS (x149)
OR
RM (au269.0) (x408)
RM (au269.0) (x407)
RT (f6.5; a222) (x109)
OSTERHOUT PL
110 WICKSON TRL
WICKSON TRL
151 WICKSON TRL
RM (au269.0) (x407)
RT (x102)
BERNER TRL
QUANTRELL TRL
RS (x142)
LOWRY SQ
HATCHET PL
KESSACK CRT
BURKWOOD CRES
SAGHEMS PL
GREYPOINT DR
HOWELL SQ
HUTCHERSON SQ
RD (x526)
BLACKWATER CRES
RD (x518)
WINSTANLY CRES
GEMSHAW CRES
SHEPPARD AVE E
RD (f9.0; a400) (x517)
RT (x110)
RS (x150)
MCCLURE CRES
IPW 0.3 (x49)
COLTMAN CRES
MURISON BLVD
RD (x516)
UNITED SQ
FINCH AVE E
58P-21
58P-22
58P-23
59P-21
59P-22
MARKHAM RD
MORNINGSIDE AVE
58P-11
58P-12
59P-11
59P-12
SHEPPARD AVE E
MILNER AVE
58N-21
58N-22
58N-23
59N-21
59N-22
Zone Categories
Residential
Parks and Open Space
Commercial Residential
Commercial Residential Employment
Institutional
Employment
Utility / Transportation
Not Part of This Bylaw
Map Sheet Boundary
Properties
Railway
Hydro Line
0 20 40 80 120 160 Meters
1:4,000
TORONTO City Planning
Zoning - East District
August 2010
Maps must be read together with Zoning Bylaw text

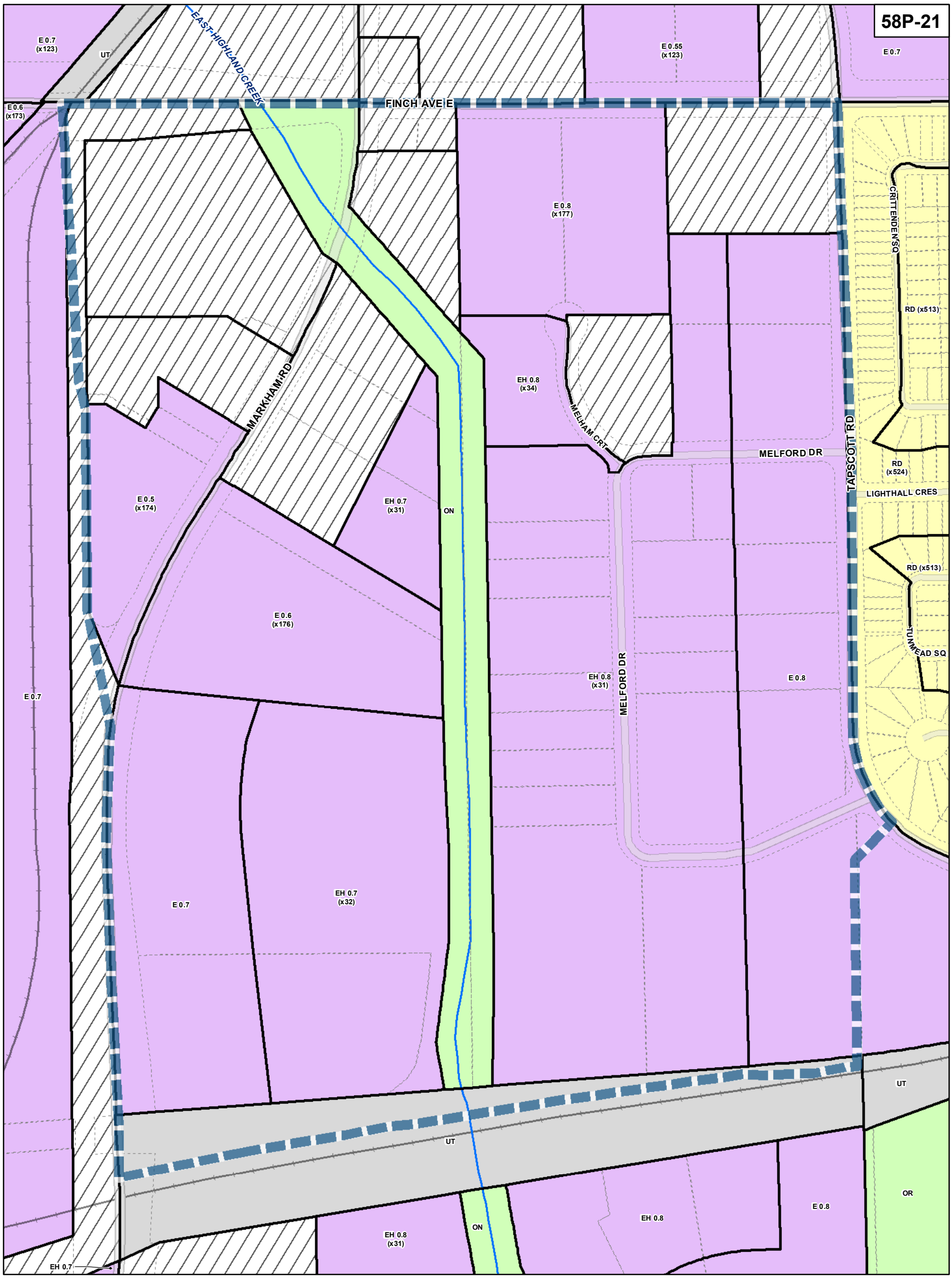

TORONTO City Planning

Zoning *- East District*

August 2010

Maps must be read together with Zoning Bylaw text

Zone Categories

- Residential
- Parks and Open Space
- Commercial Residential
- Commercial Residential Employment
- Institutional
- Employment
- Utility / Transportation
- Not Part of This Bylaw

- Map Sheet Boundary
- Properties
- Railway
- Hydro Line

N

0 20 40 80 120 160 Meters

1:4,000

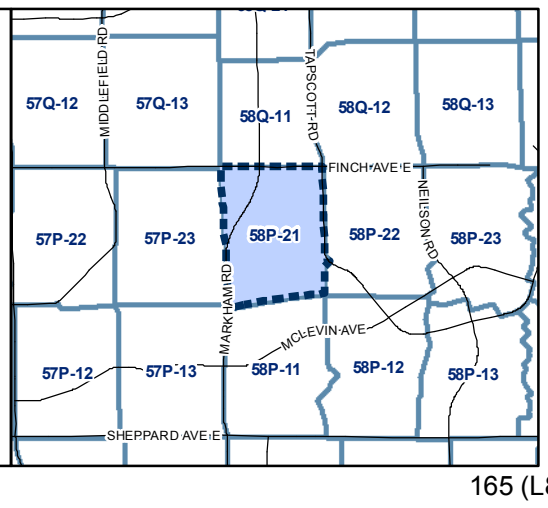

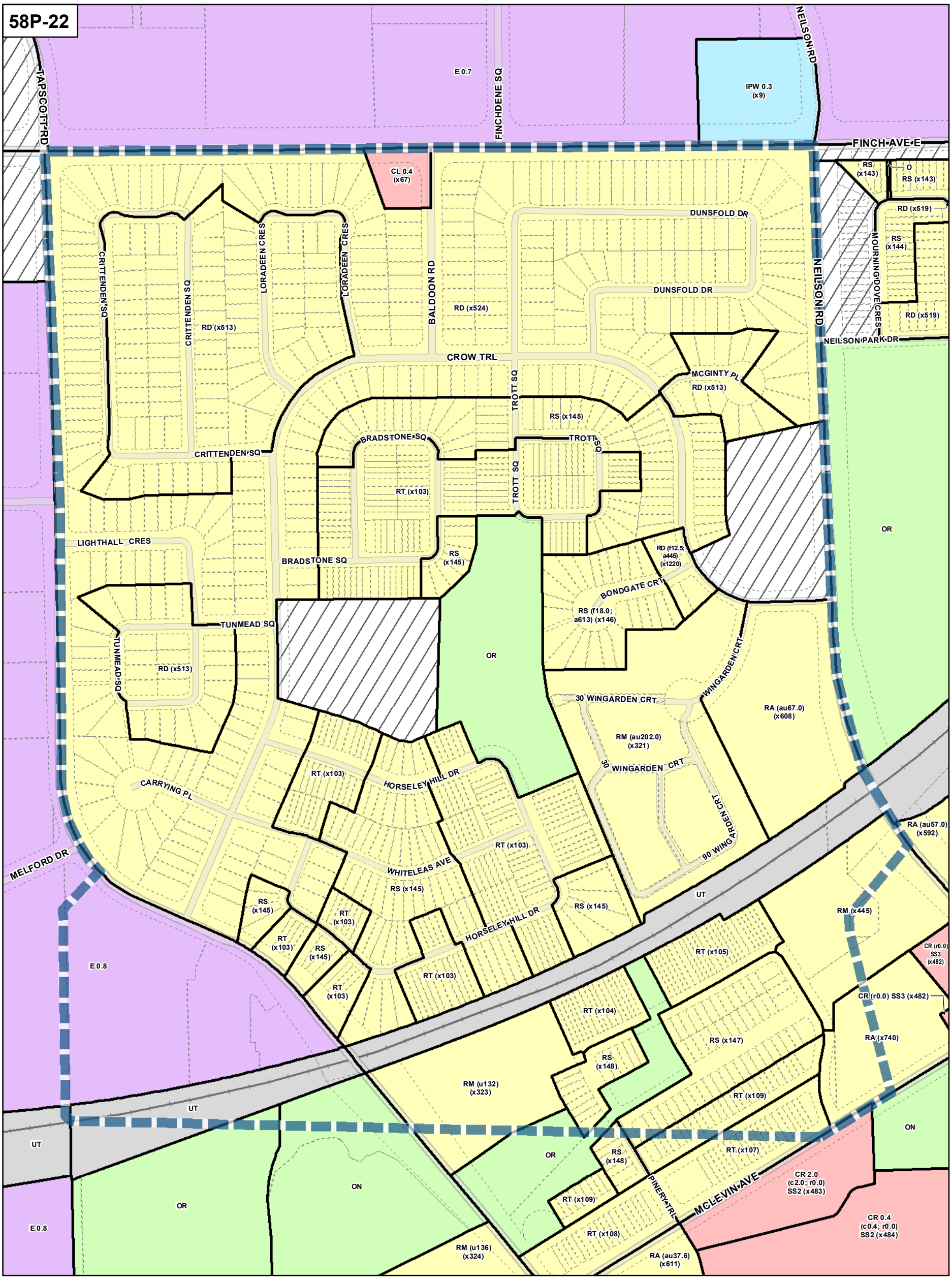

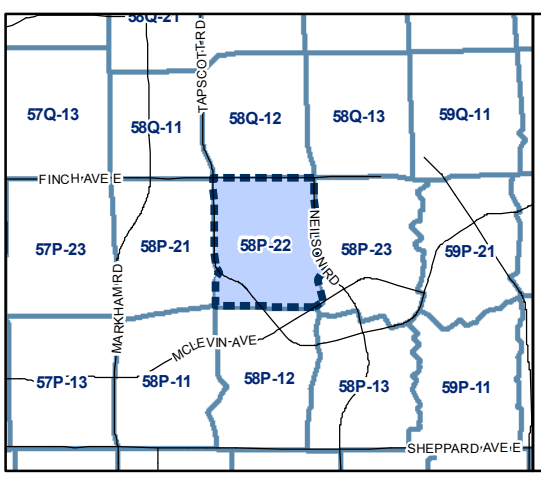

Zone Categories

- Residential
- Parks and Open Space
- Commercial Residential
- Commercial Residential Employment
- Institutional
- Employment
- Utility / Transportation
- Not Part of This Bylaw

- Map Sheet Boundary
- Properties
- Railway
- Hydro Line

N

0 20 40 80 120 160 Meters

1:4,000

TORONTO City Planning

Zoning *- East District*

August 2010

Maps must be read together with Zoning Bylaw text

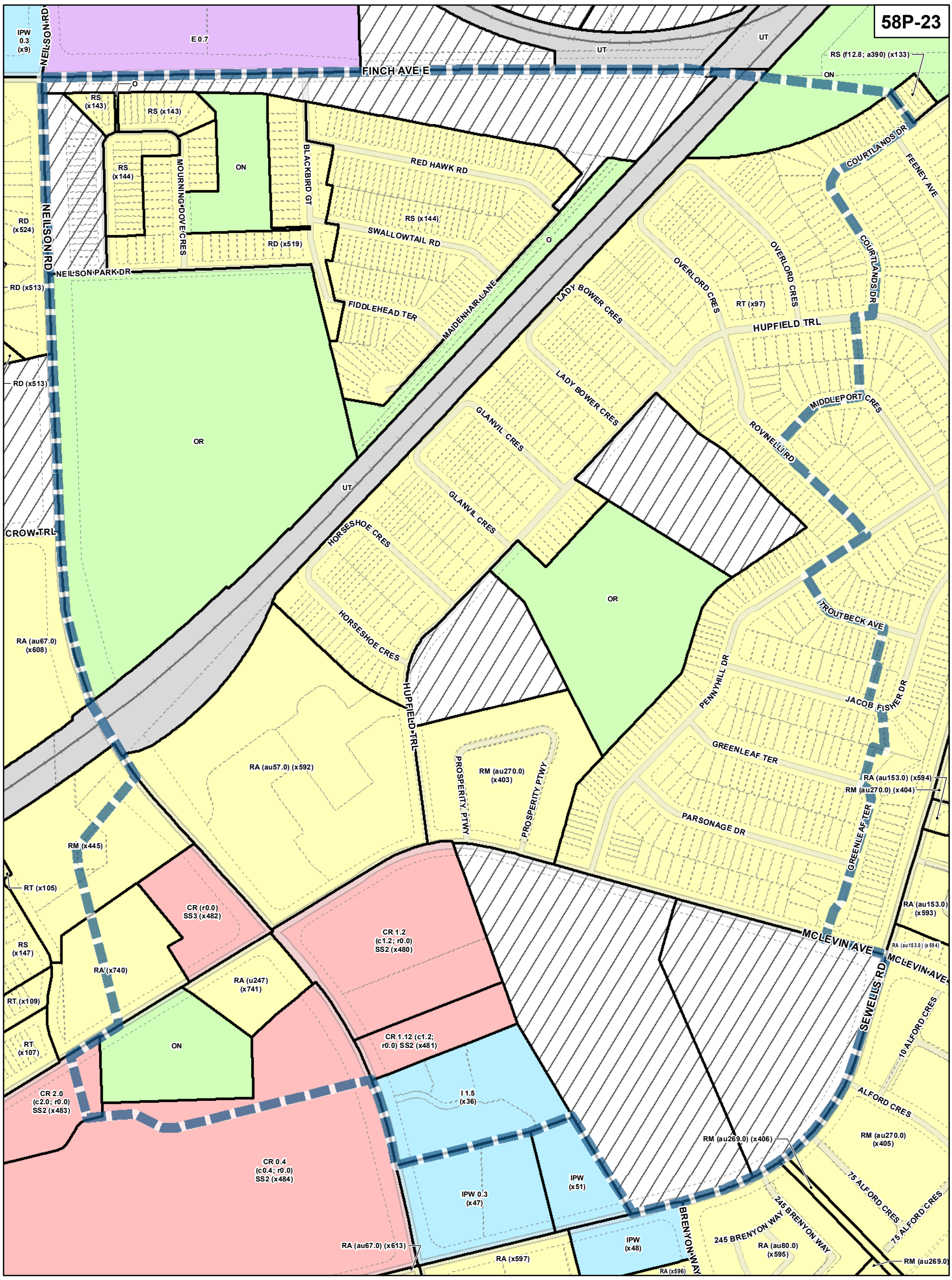

TORONTO City Planning

***Zoning** - East District*

August 2010

Maps must be read together with Zoning Bylaw text

Zone Categories

- Residential
- Parks and Open Space
- Commercial Residential
- Commercial Residential Employment
- Institutional
- Employment
- Utility / Transportation
- Not Part of This Bylaw

- Map Sheet Boundary
- Properties
- Railway
- Hydro Line

N

0 20 40 80 120 160 Meters

1:4,000

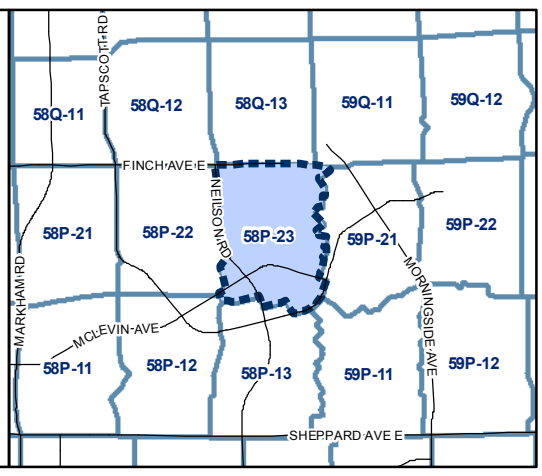

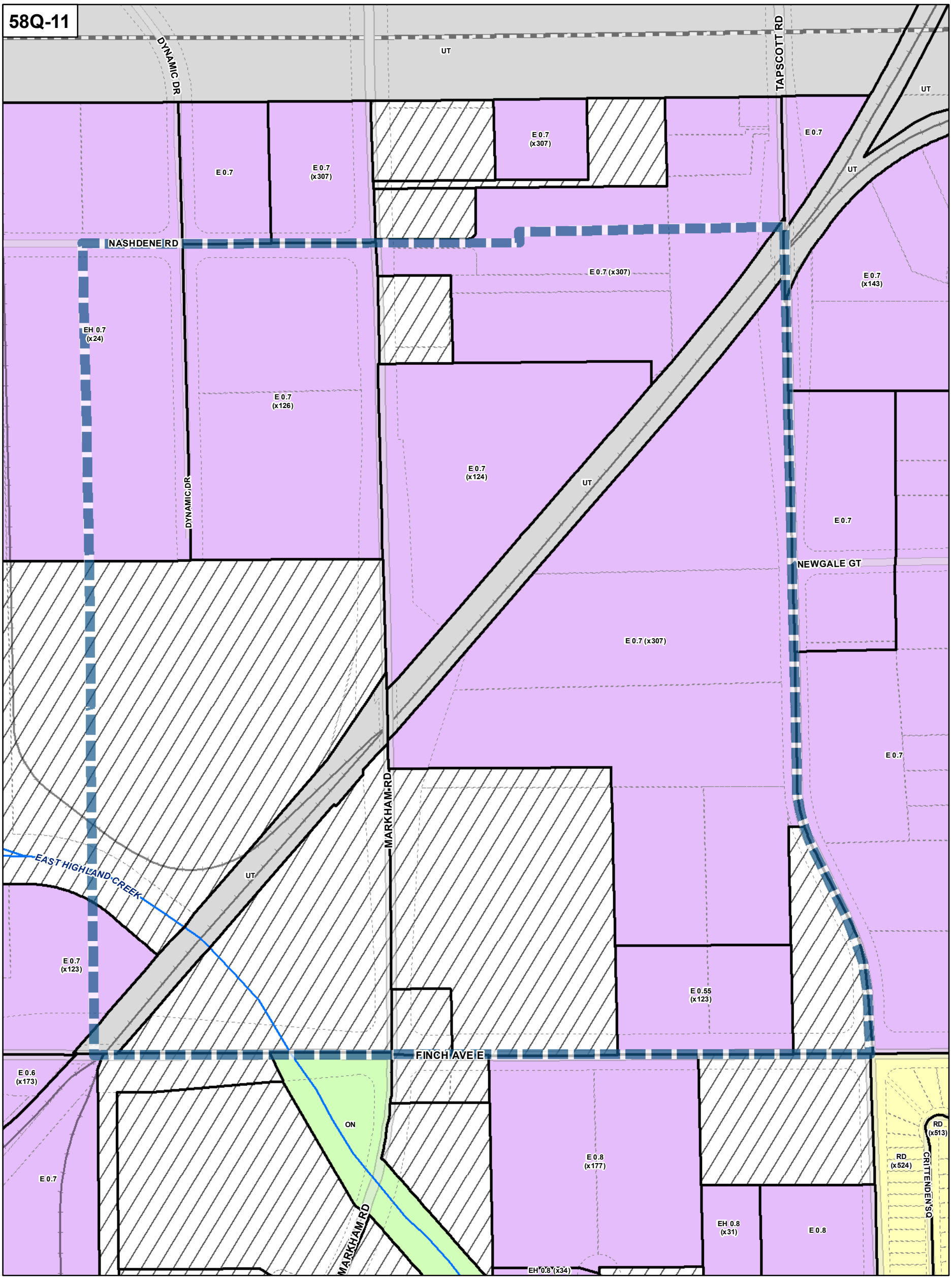

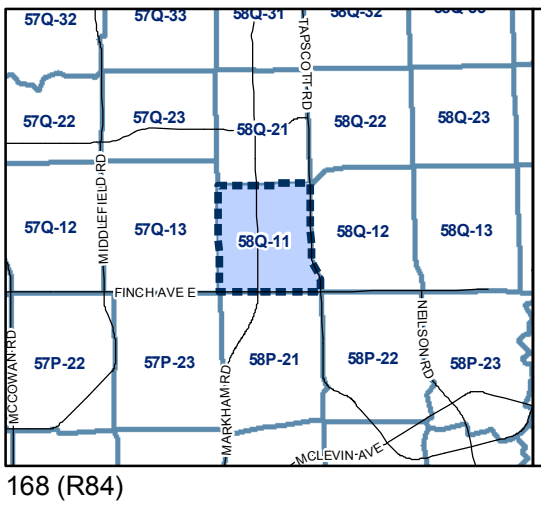

Zone Categories

- Residential
- Parks and Open Space
- Commercial Residential
- Commercial Residential Employment
- Institutional
- Employment
- Utility / Transportation
- Not Part of This Bylaw

- Map Sheet Boundary
- Properties
- Railway
- Hydro Line

N

0 20 40 80 120 160 Meters

1:4,000

TORONTO City Planning

Zoning *- East District*

August 2010

Maps must be read together with Zoning Bylaw text

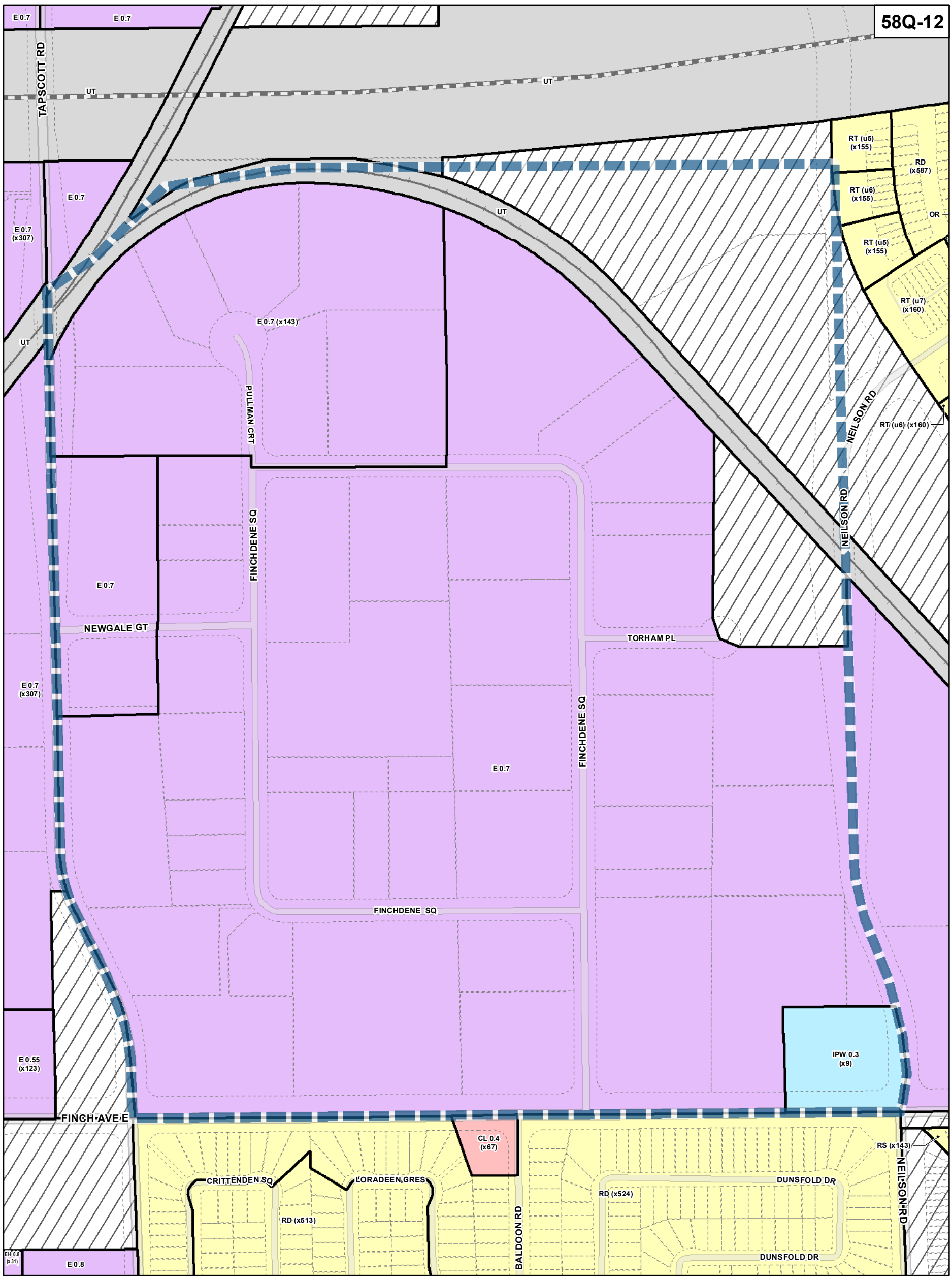

TORONTO City Planning

Zoning - East District

August 2010

Maps must be read together with Zoning Bylaw text

Zone Categories

- Residential
- Parks and Open Space
- Commercial Residential
- Commercial Residential Employment
- Institutional
- Employment
- Utility / Transportation
- Not Part of This Bylaw

- Map Sheet Boundary
- Properties
- Railway
- Hydro Line

N

0 20 40 80 120 160 Meters

1:4,000

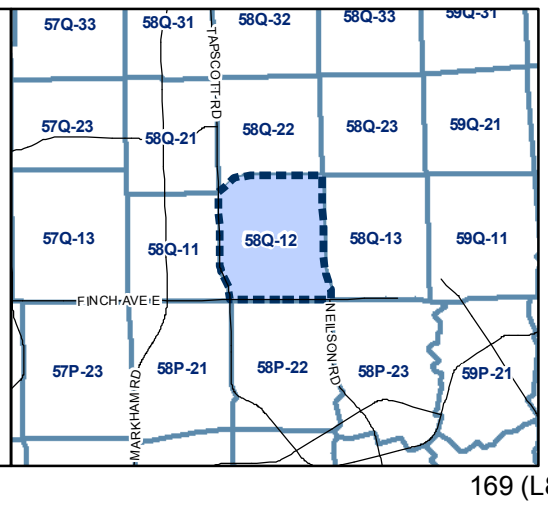

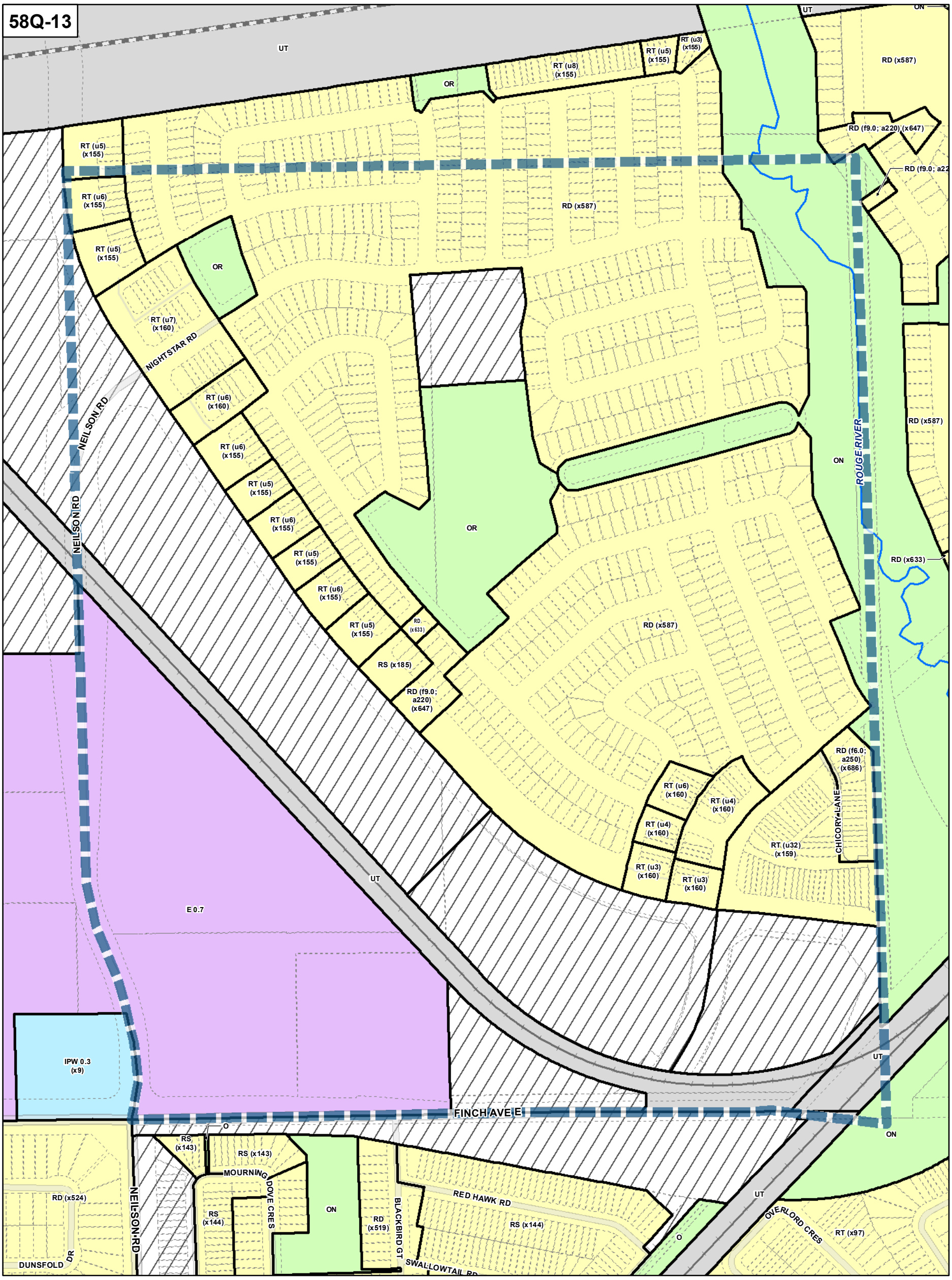

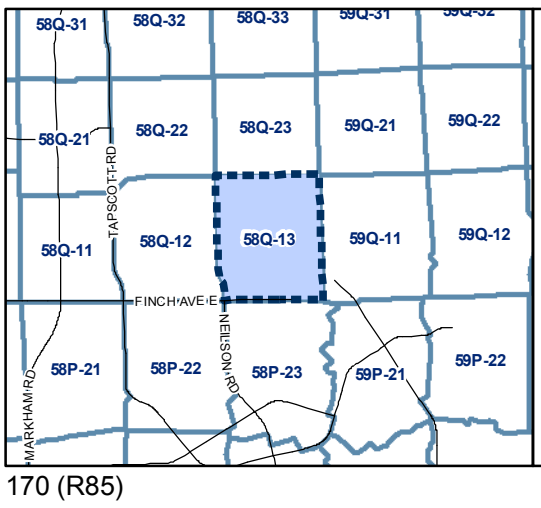

Zone Categories

- Residential
- Parks and Open Space
- Commercial Residential
- Commercial Residential Employment
- Institutional
- Employment
- Utility / Transportation
- Not Part of This Bylaw

- Map Sheet Boundary
- Properties
- Railway
- Hydro Line

N

0 20 40 80 120 160 Meters

1:4,000

TORONTO City Planning

Zoning *- East District*

August 2010

Maps must be read together with Zoning Bylaw text

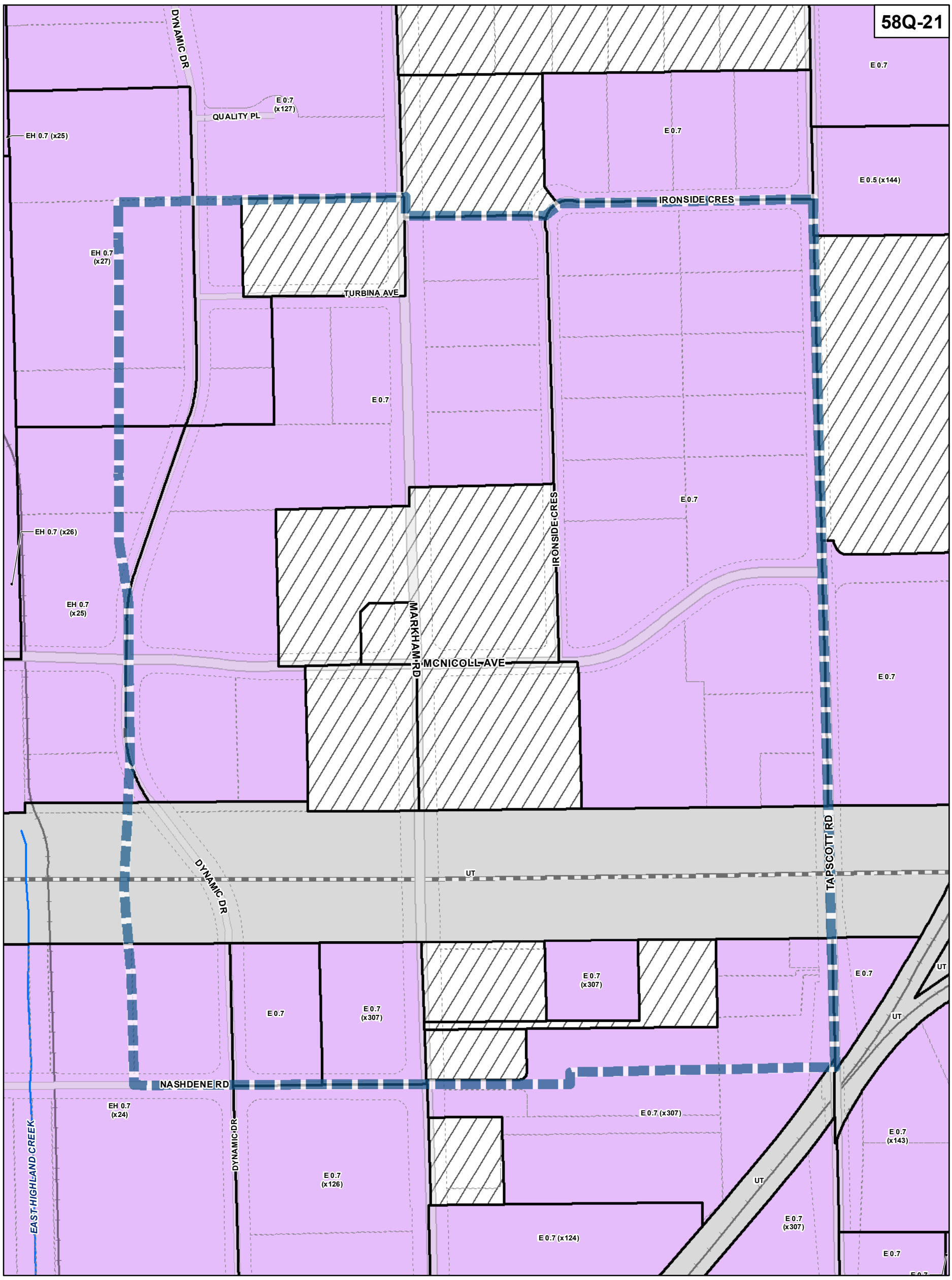

TORONTO City Planning

Zoning - East District

August 2010

Maps must be read together with Zoning Bylaw text

Zone Categories

- Residential
- Parks and Open Space
- Commercial Residential
- Commercial Residential Employment
- Institutional
- Employment
- Utility / Transportation
- Not Part of This Bylaw

- Map Sheet Boundary
- Properties
- Railway
- Hydro Line

N

0 20 40 80 120 160 Meters

1:4,000

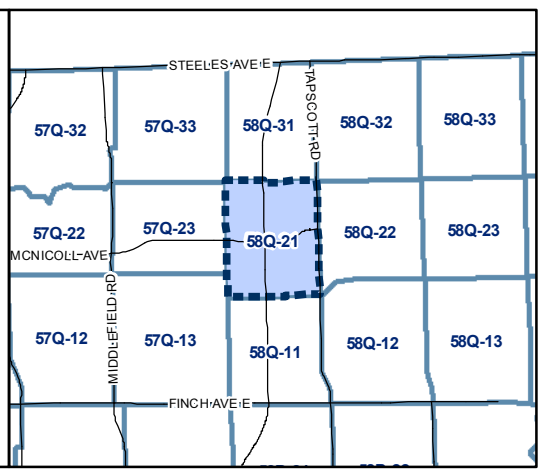

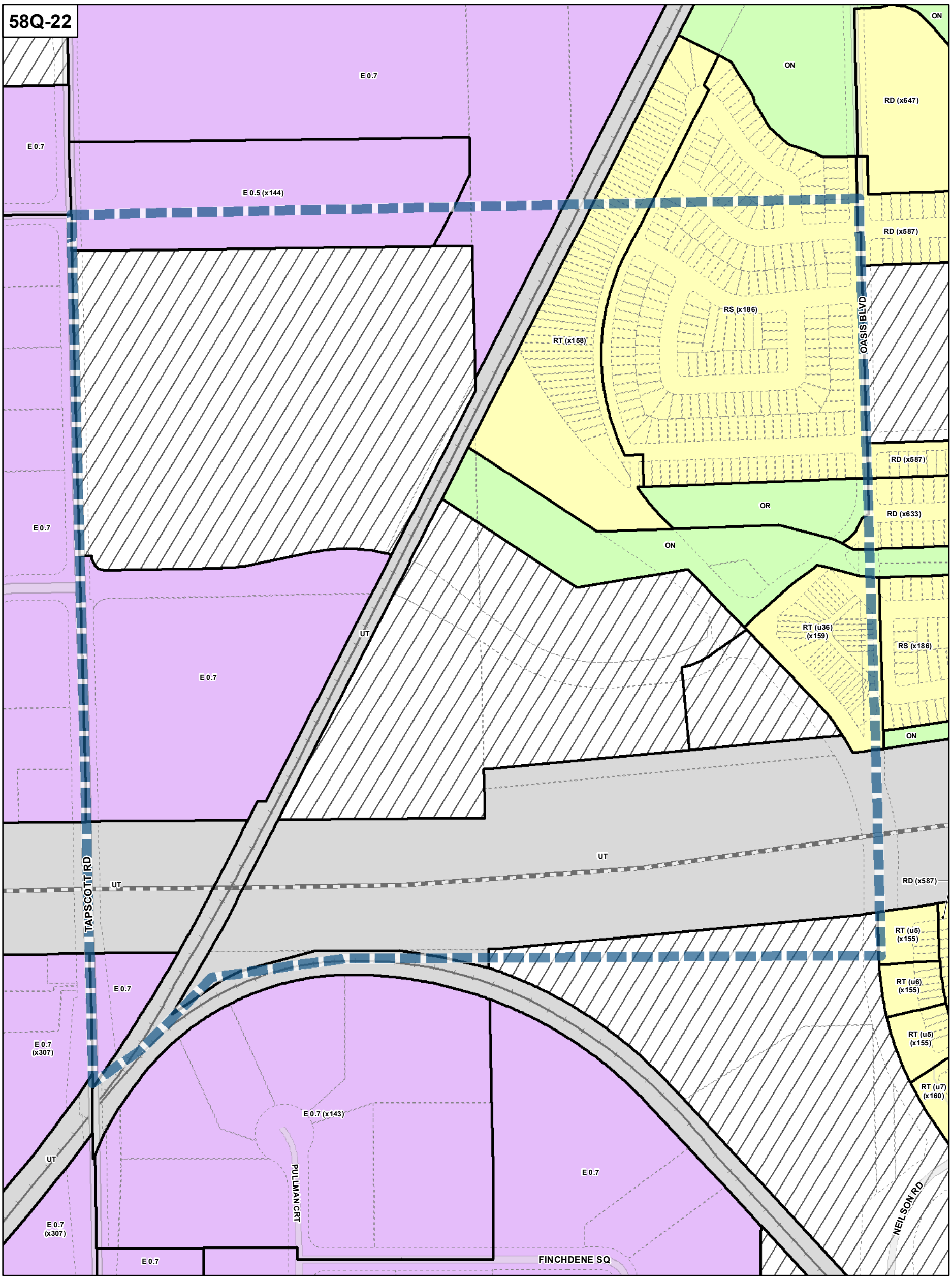

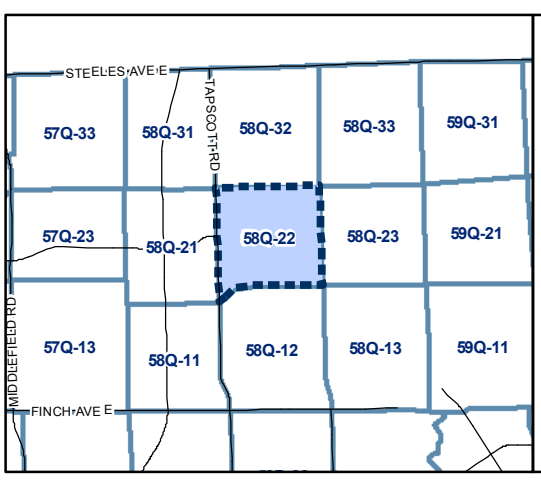

Zone Categories

- Residential
- Parks and Open Space
- Commercial Residential
- Commercial Residential Employment
- Institutional
- Employment
- Utility / Transportation
- Not Part of This Bylaw

- Map Sheet Boundary
- Properties
- Railway
- Hydro Line

N

0 20 40 80 120 160 Meters

1:4,000

TORONTO City Planning

Zoning *- East District*

August 2010

Maps must be read together with Zoning Bylaw text

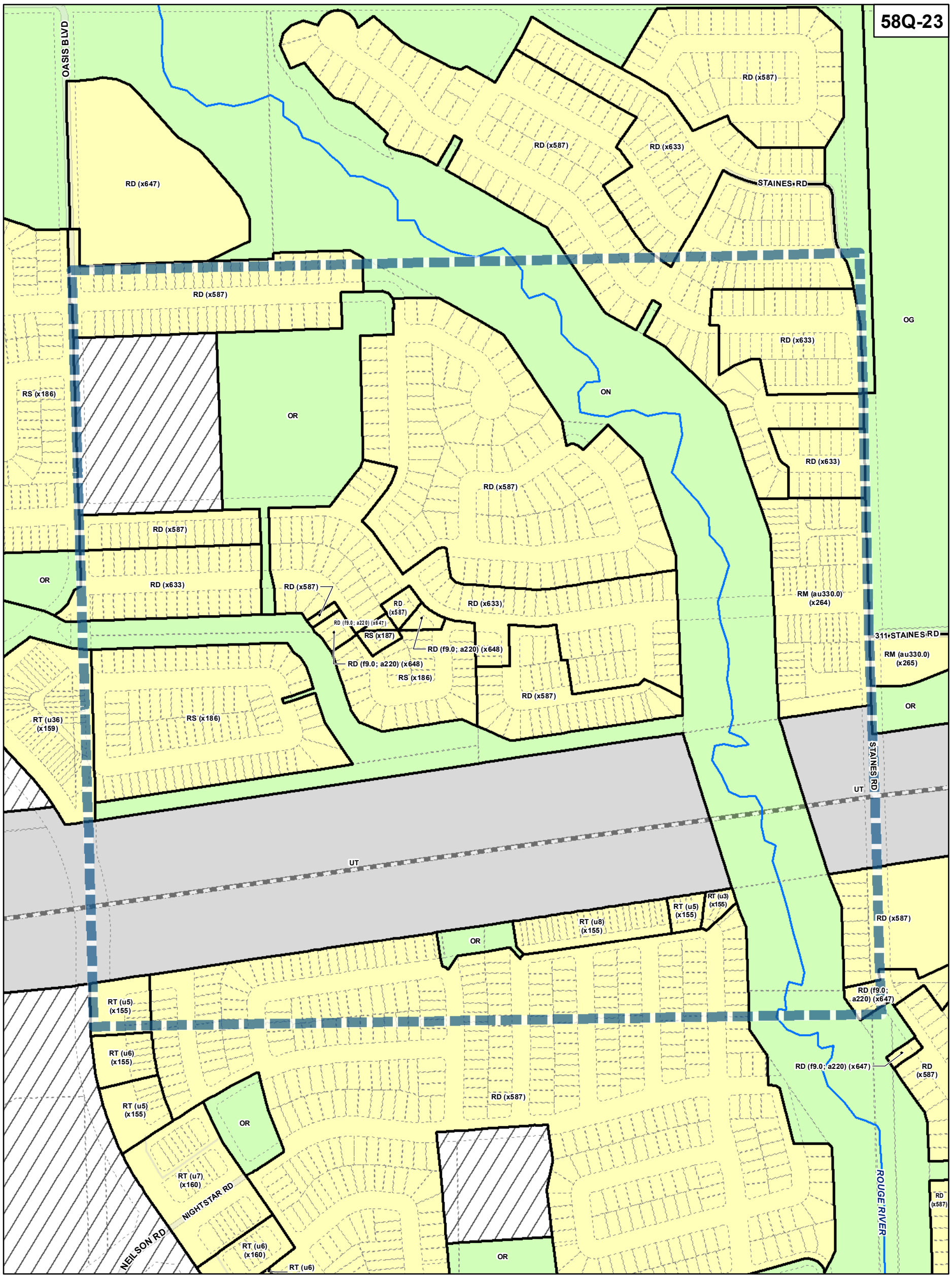

TORONTO City Planning

Zoning *- East District*

August 2010

Maps must be read together with Zoning Bylaw text

Zone Categories

- Residential
- Parks and Open Space
- Commercial Residential
- Commercial Residential Employment
- Institutional
- Employment
- Utility / Transportation
- Not Part of This Bylaw

- Map Sheet Boundary
- Properties
- Railway
- Hydro Line

N

0 20 40 80 120 160 Meters

1:4,000

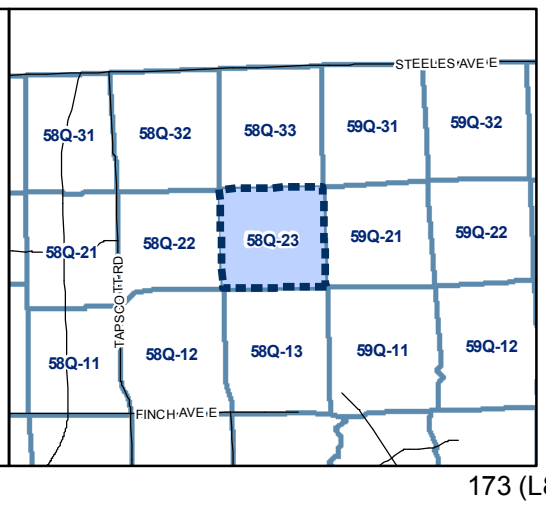

58Q-31

STEELES AVE E
SELECT AVE
MARKHAM RD
TAPSCOTT RD
PASSMORE AVE
DYNAMIC DR
QUALITY PL
IRONSIDE CRES
TURBINA AVE
E 0.7
E 0.7 (x145)
E 0.7 (x129)
E 0.7 (x127)
EH 0.7 (x25)
EH 0.7 (x27)
EH 0.7 (x26)
E 0.5 (x144)

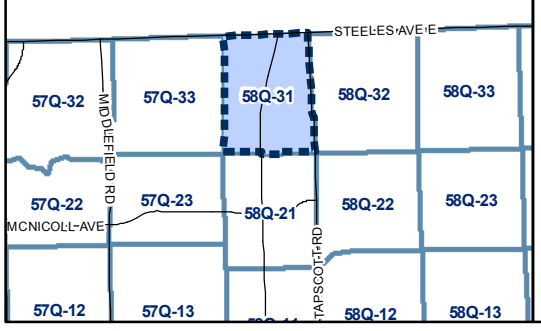

Zone Categories

- Residential
- Parks and Open Space
- Commercial Residential
- Commercial Residential Employment
- Institutional
- Employment
- Utility / Transportation
- Not Part of This Bylaw

- Map Sheet Boundary
- Properties
- Railway
- Hydro Line

N

0 20 40 80 120 160 Meters

1:4,000

TORONTO City Planning

Zoning *- East District*

August 2010

Maps must be read together with Zoning Bylaw text

STEELES AVE E
ROUGE RIVER
ON
E 0.7
(x145)
TAPSCOTT RD
E 0.7
E 0.7
(x129)
PASSMORE AVE
ON
PASSMORE AVE
UT
OASIS BLVD
RD
(x647)
E 0.7
E 0.5 (x144)
IRONSIDE CRES
RT (x158)
RD (x587)
RS (x186)
E 0.7

TORONTO City Planning

Zoning - East District

August 2010

Maps must be read together with Zoning Bylaw text

Zone Categories

- Residential
- Parks and Open Space
- Commercial Residential
- Commercial Residential Employment
- Institutional
- Employment
- Utility / Transportation
- Not Part of This Bylaw

- Map Sheet Boundary
- Properties
- Railway
- Hydro Line

N

0 20 40 80 120 160 Meters

1:4,000

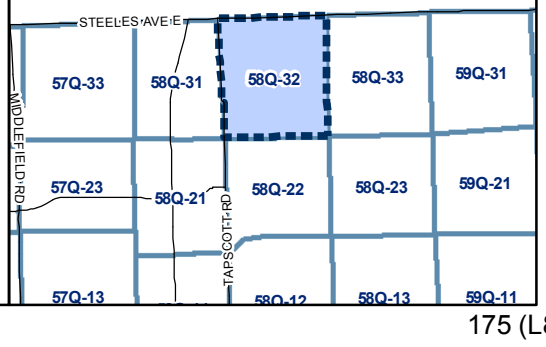

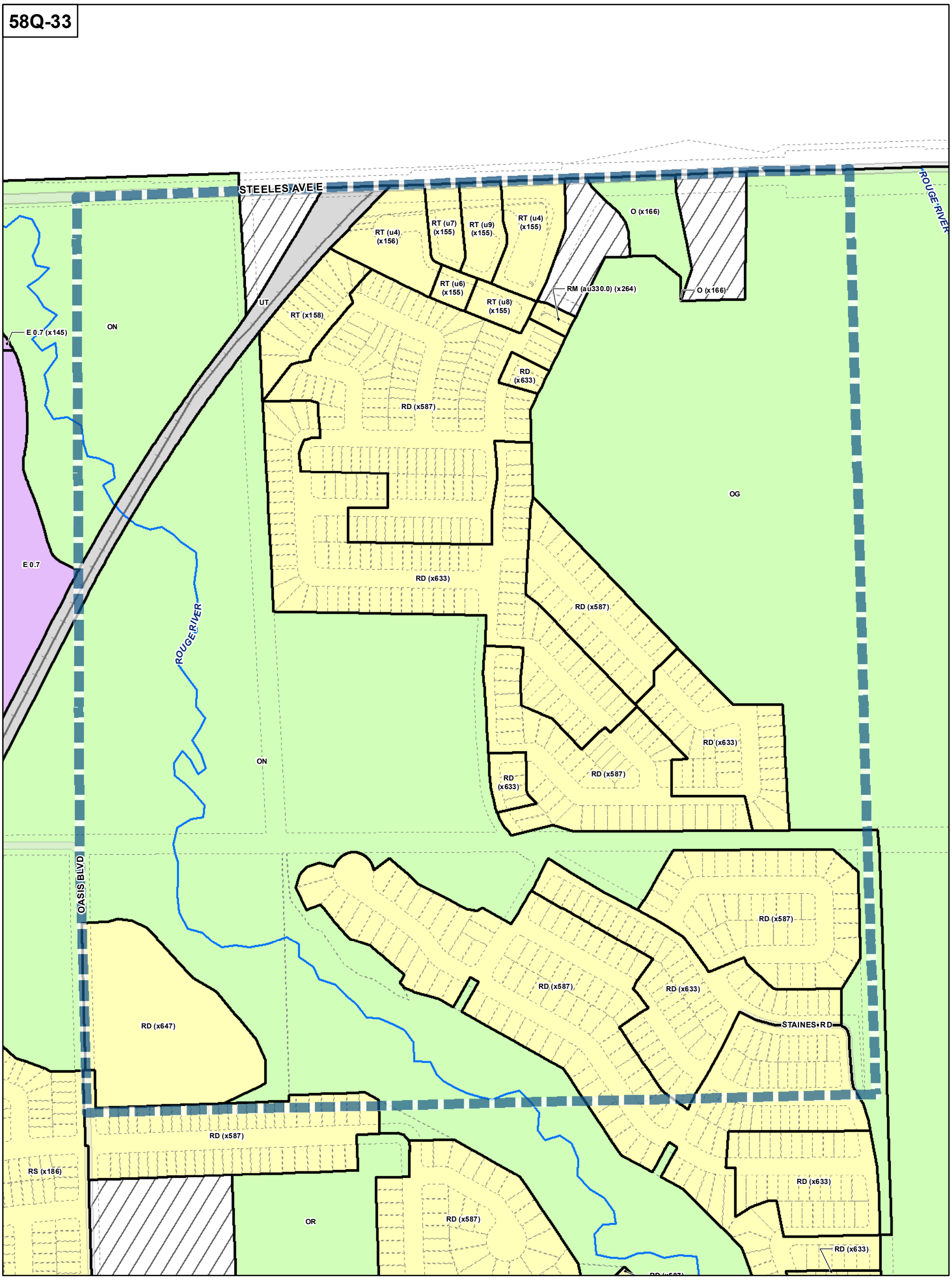

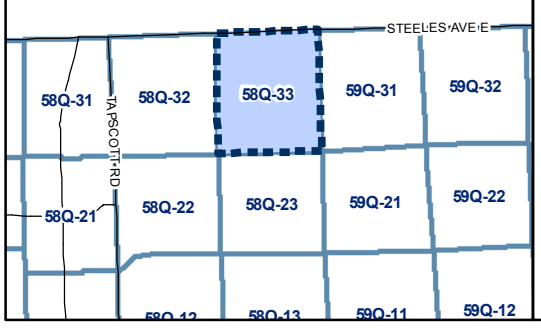

Zone Categories

- Residential
- Parks and Open Space
- Commercial Residential
- Commercial Residential Employment
- Institutional
- Employment
- Utility / Transportation
- Not Part of This Bylaw

- Map Sheet Boundary
- Properties
- Railway
- Hydro Line

N

0 20 40 80 120 160 Meters

1:4,000

TORONTO City Planning

Zoning *- East District*

August 2010

Maps must be read together with Zoning Bylaw text

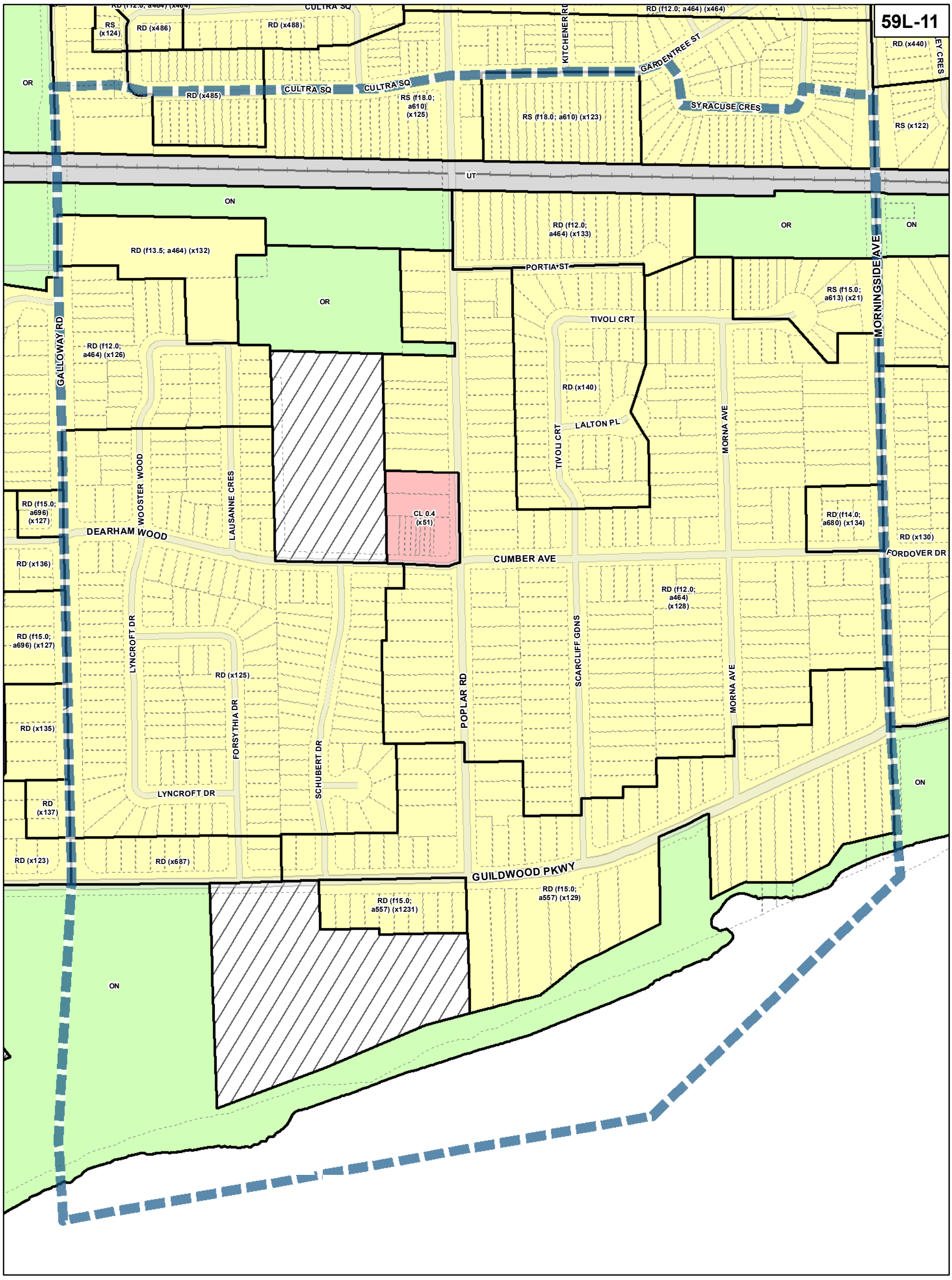

TORONTO City Planning

Zoning *- East District*

August 2010

Maps must be read together with Zoning Bylaw text

Zone Categories

- Residential
- Parks and Open Space
- Commercial Residential
- Commercial Residential Employment
- Institutional
- Employment
- Utility / Transportation
- Not Part of This Bylaw

- Map Sheet Boundary
- Properties
- Railway
- Hydro Line

N

0 20 40 80 120 160 Meters

1:4,000

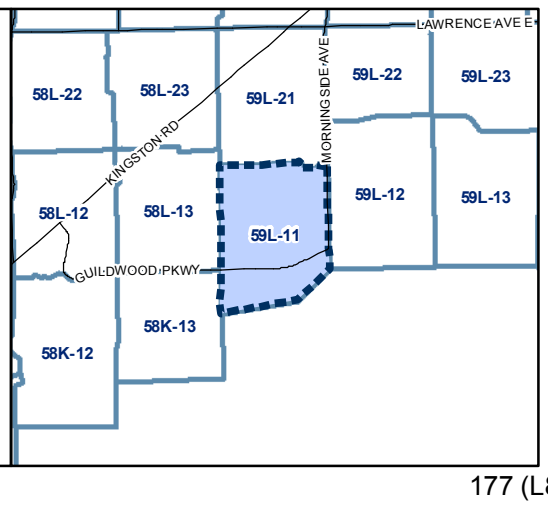

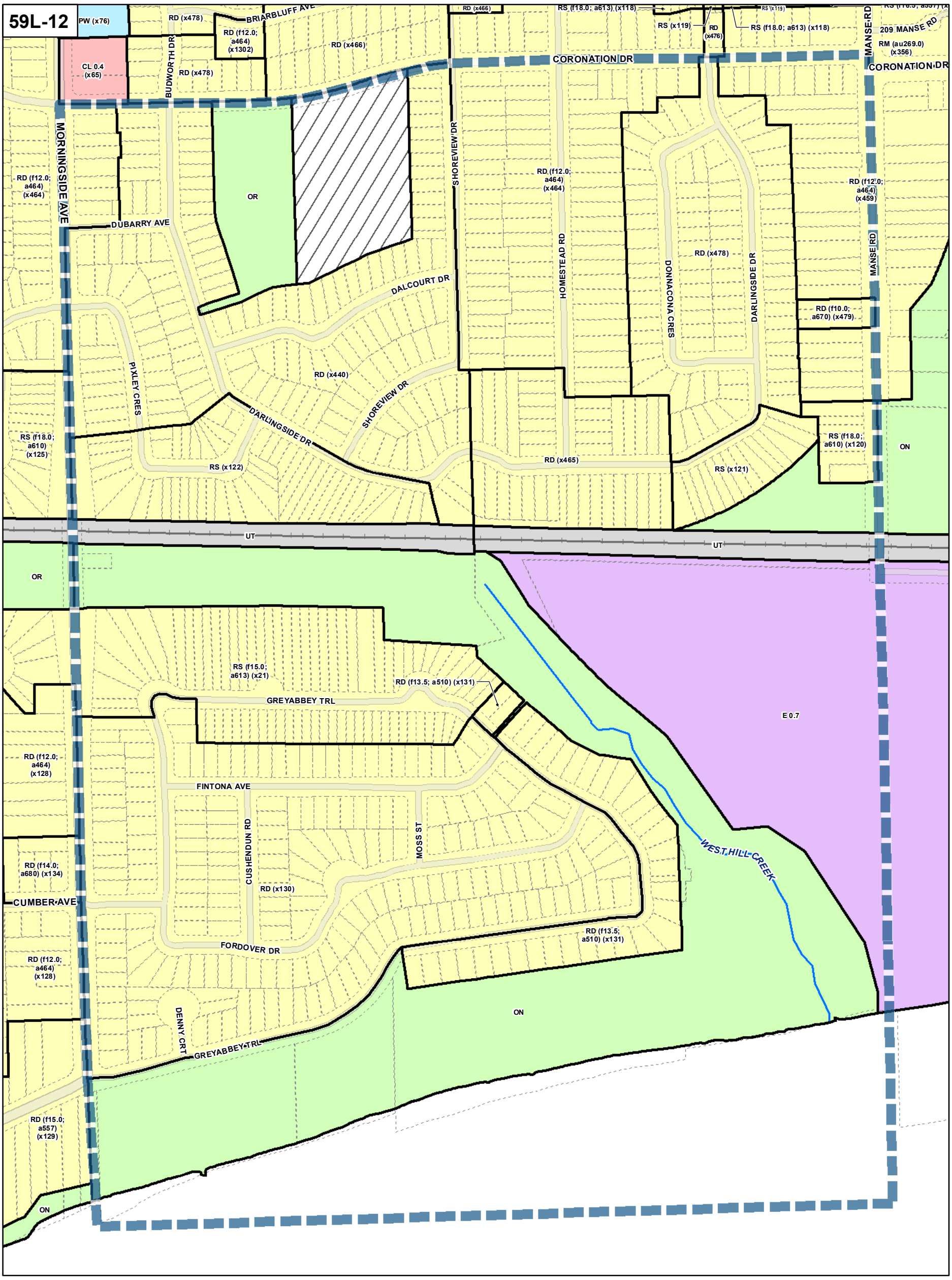

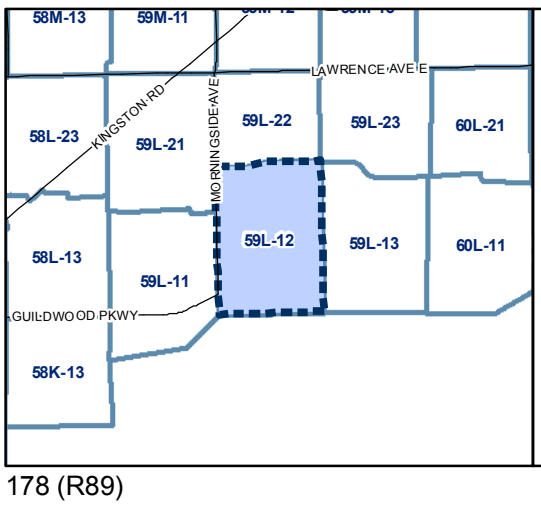

Zone Categories

- Residential
- Parks and Open Space
- Commercial Residential
- Commercial Residential Employment
- Institutional
- Employment
- Utility / Transportation
- Not Part of This Bylaw

- Map Sheet Boundary
- Properties
- Railway
- Hydro Line

N

0 20 40 80 120 160 Meters

1:4,000

TORONTO City Planning

Zoning *- East District*

August 2010

Maps must be read together with Zoning Bylaw text

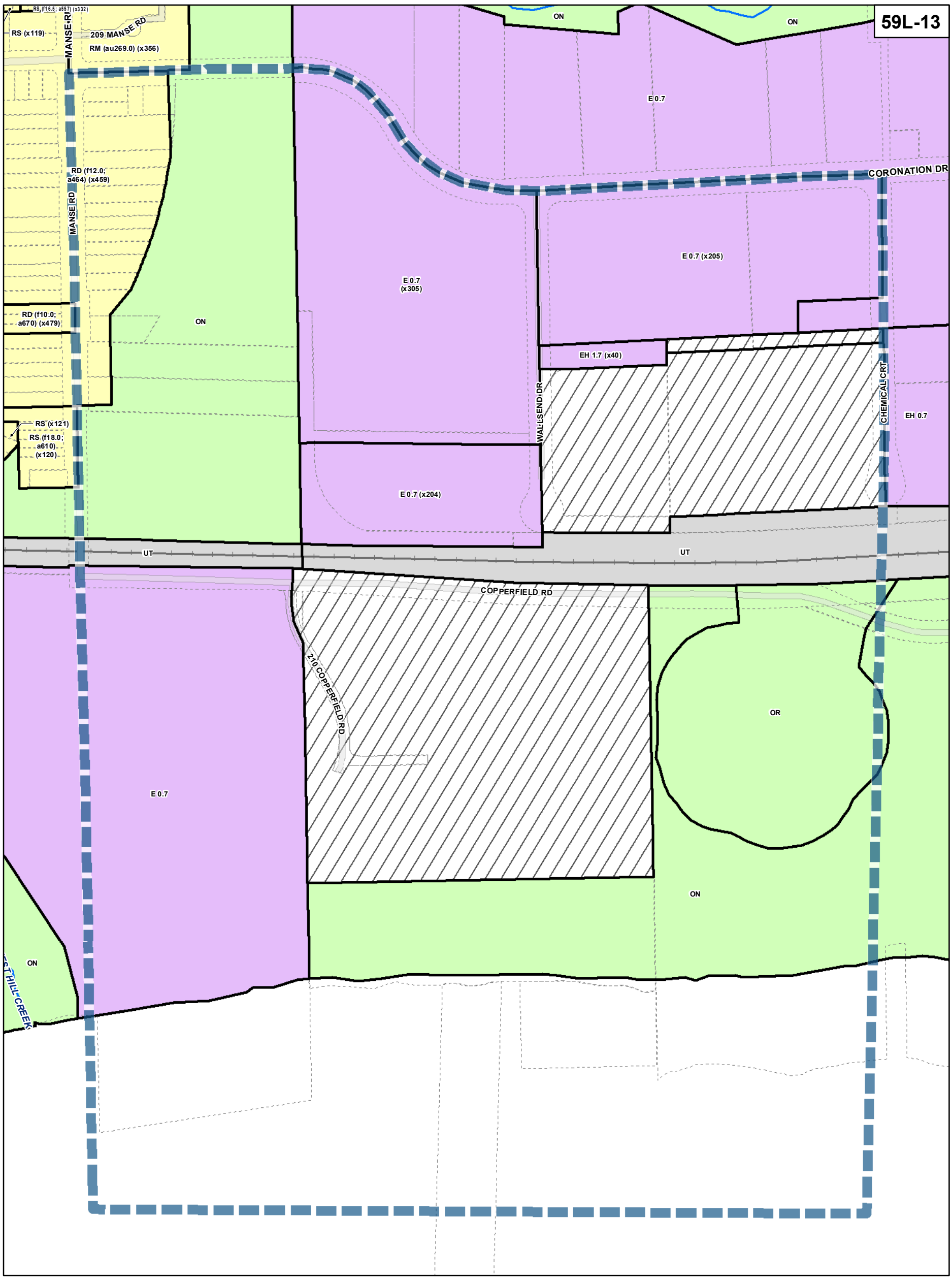

TORONTO City Planning

Zoning *- East District*

August 2010

Maps must be read together with Zoning Bylaw text

Zone Categories

- Residential
- Parks and Open Space
- Commercial Residential
- Commercial Residential Employment
- Institutional
- Employment
- Utility / Transportation
- Not Part of This Bylaw

- Map Sheet Boundary
- Properties
- Railway
- Hydro Line

N

0 20 40 80 120 160 Meters

1:4,000

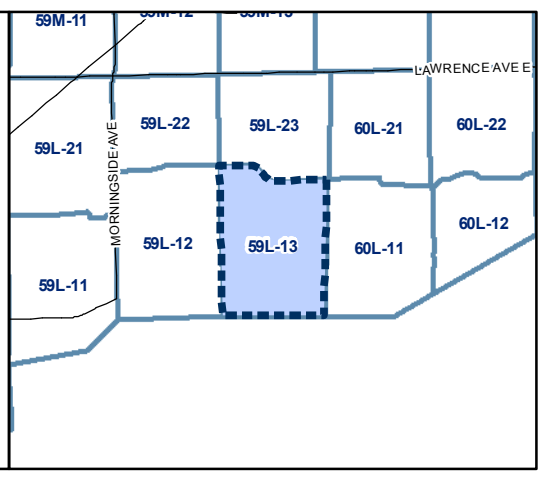

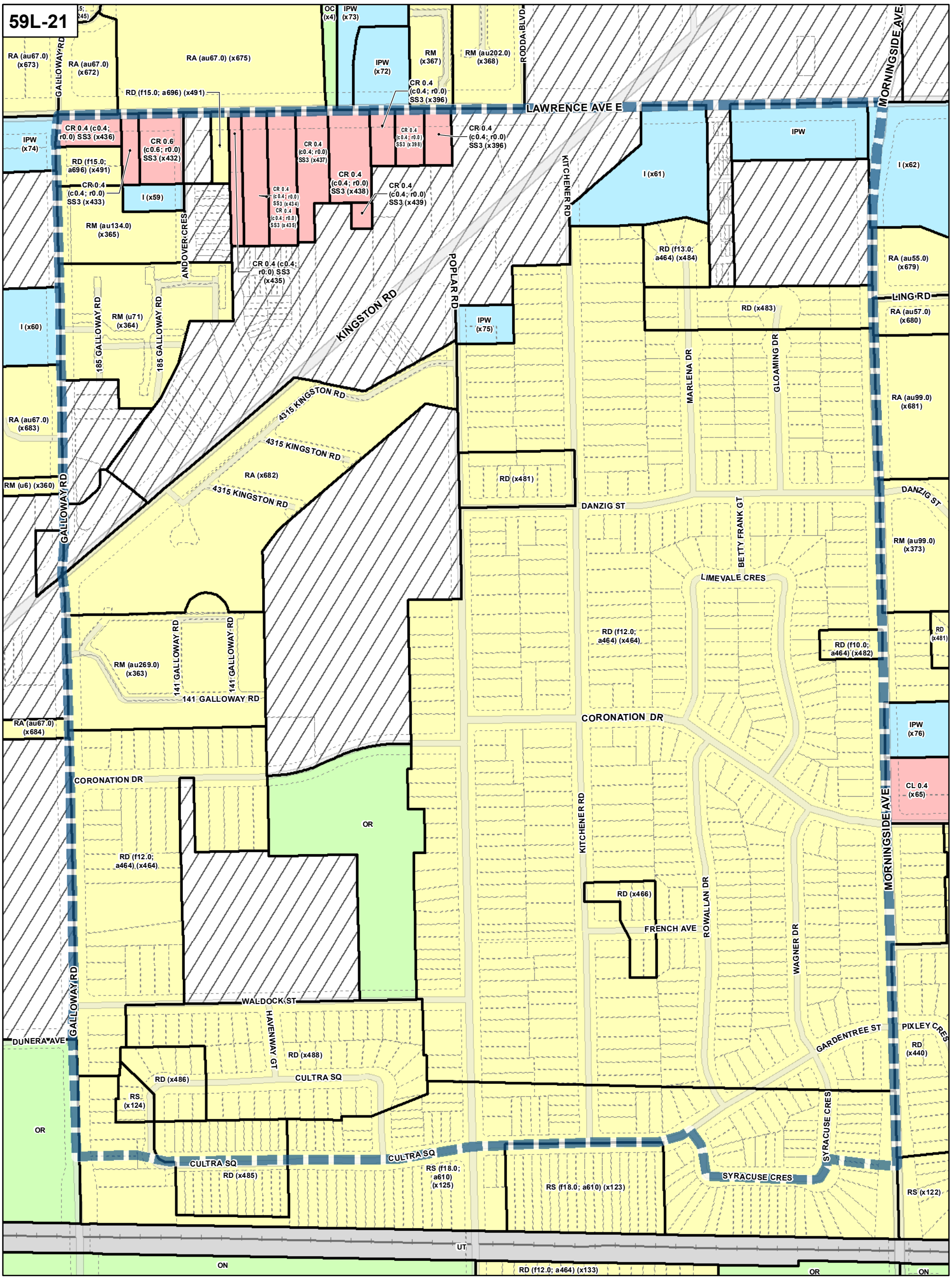

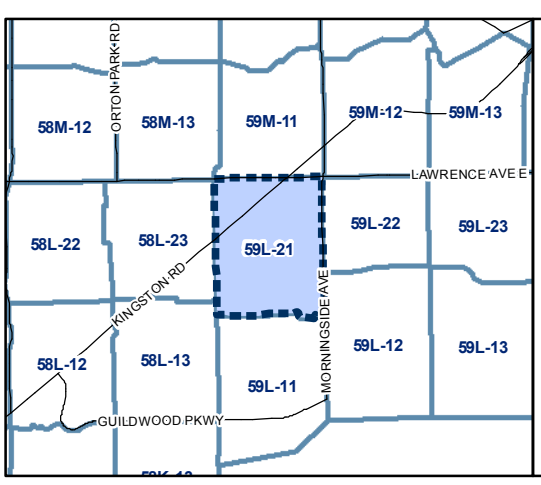

Zone Categories

- Residential
- Parks and Open Space
- Commercial Residential
- Commercial Residential Employment
- Institutional
- Employment
- Utility / Transportation
- Not Part of This Bylaw

- Map Sheet Boundary
- Properties
- Railway
- Hydro Line

N

0 20 40 80 120 160 Meters

1:4,000

TORONTO City Planning

Zoning - East District

August 2010

Maps must be read together with Zoning Bylaw text

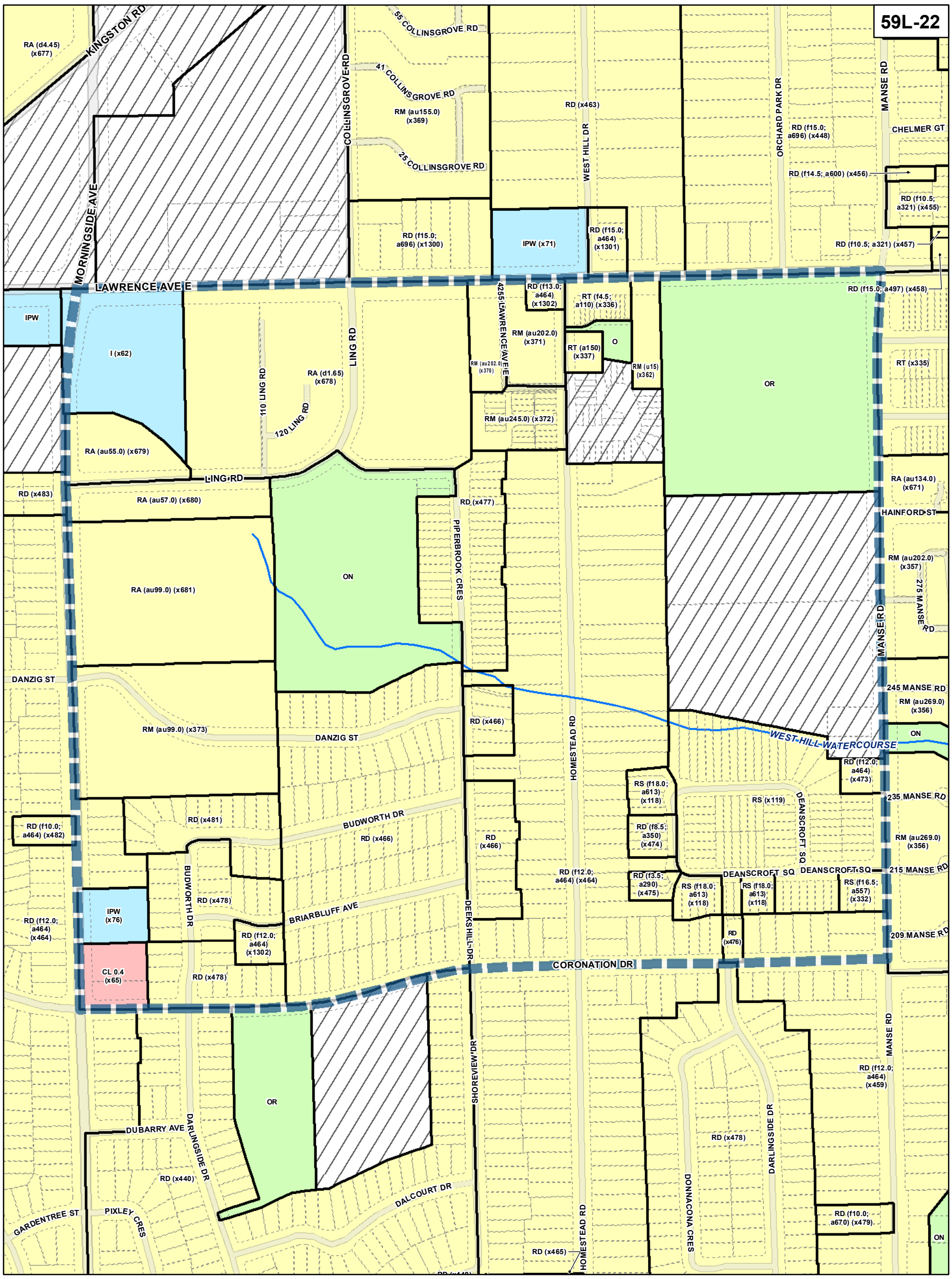

TORONTO City Planning

Zoning *- East District*

August 2010

Maps must be read together with Zoning Bylaw text

Zone Categories

- Residential
- Parks and Open Space
- Commercial Residential
- Commercial Residential Employment
- Institutional
- Employment
- Utility / Transportation
- Not Part of This Bylaw

- Map Sheet Boundary
- Properties
- Railway
- Hydro Line

N

0 20 40 80 120 160 Meters

1:4,000

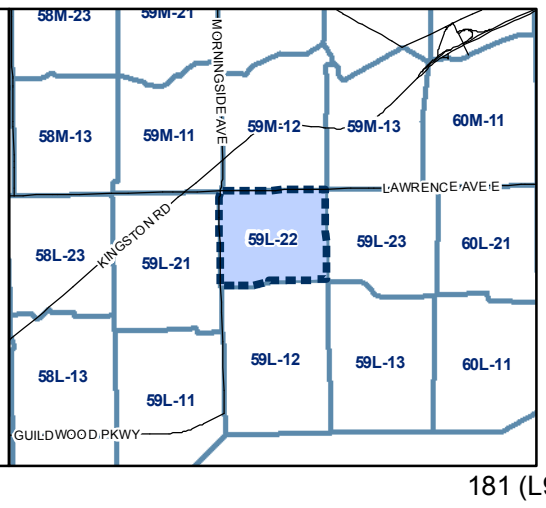

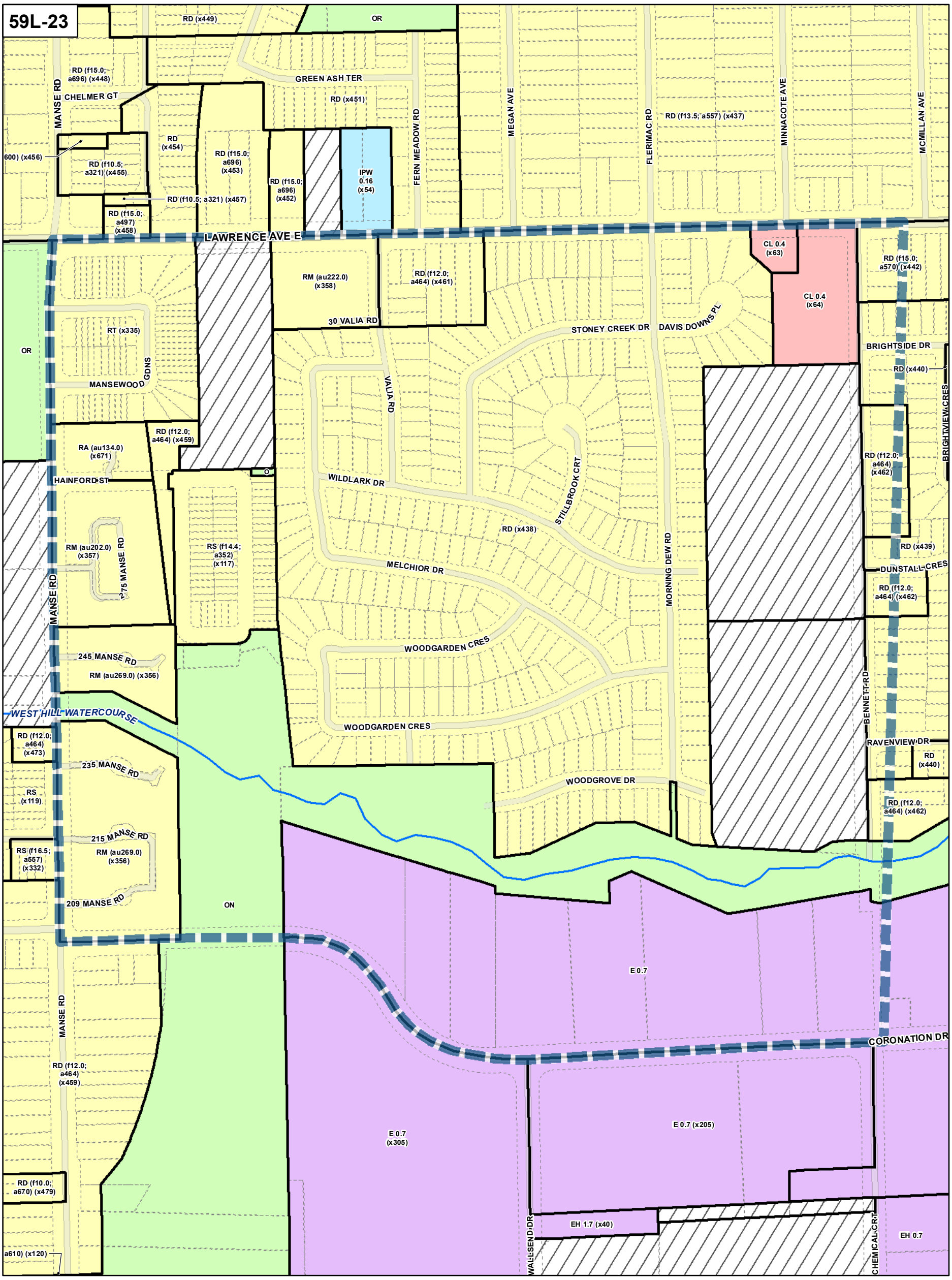

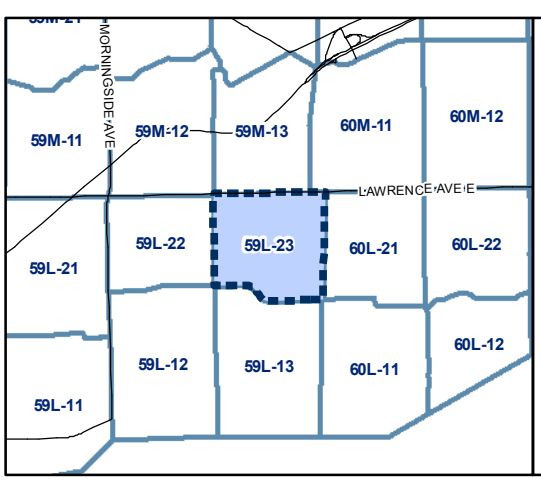

Zone Categories

- Residential
- Parks and Open Space
- Commercial Residential
- Commercial Residential Employment
- Institutional
- Employment
- Utility / Transportation
- Not Part of This Bylaw

- Map Sheet Boundary
- Properties
- Railway
- Hydro Line

N

0 20 40 80 120 160 Meters

1:4,000

TORONTO City Planning

***Zoning** - East District*

August 2010

Maps must be read together with Zoning Bylaw text

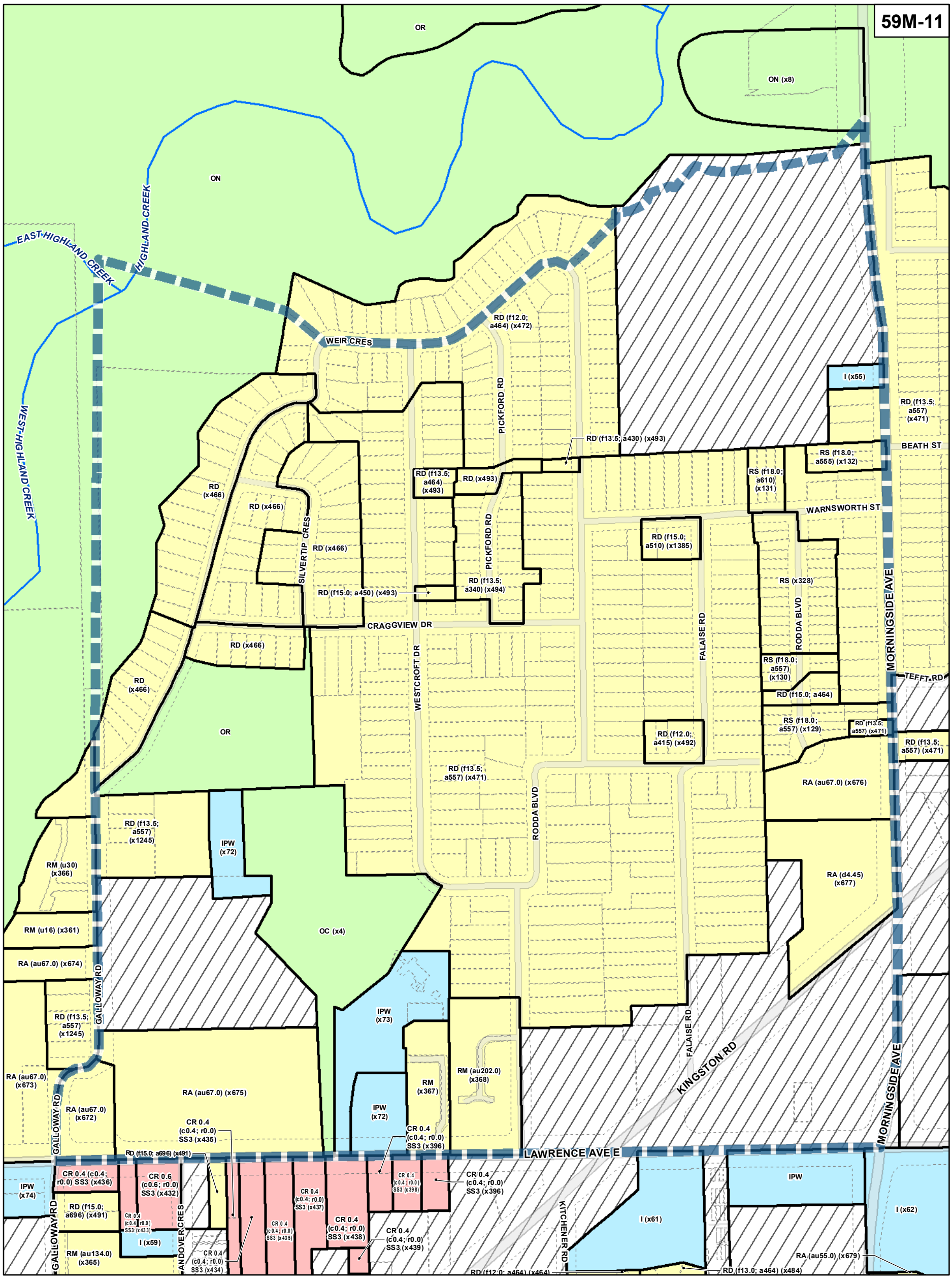

TORONTO City Planning

Zoning - East District

August 2010

Maps must be read together with Zoning Bylaw text

Zone Categories

- Residential
- Parks and Open Space
- Commercial Residential
- Commercial Residential Employment
- Institutional
- Employment
- Utility / Transportation
- Not Part of This Bylaw

- Map Sheet Boundary
- Properties
- Railway
- Hydro Line

N

0 20 40 80 120 160 Meters

1:4,000

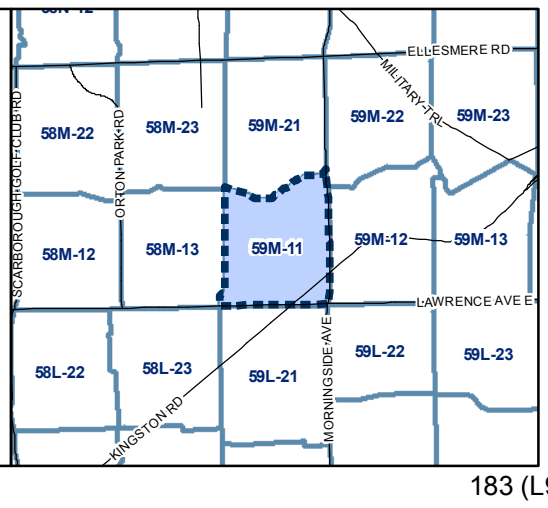

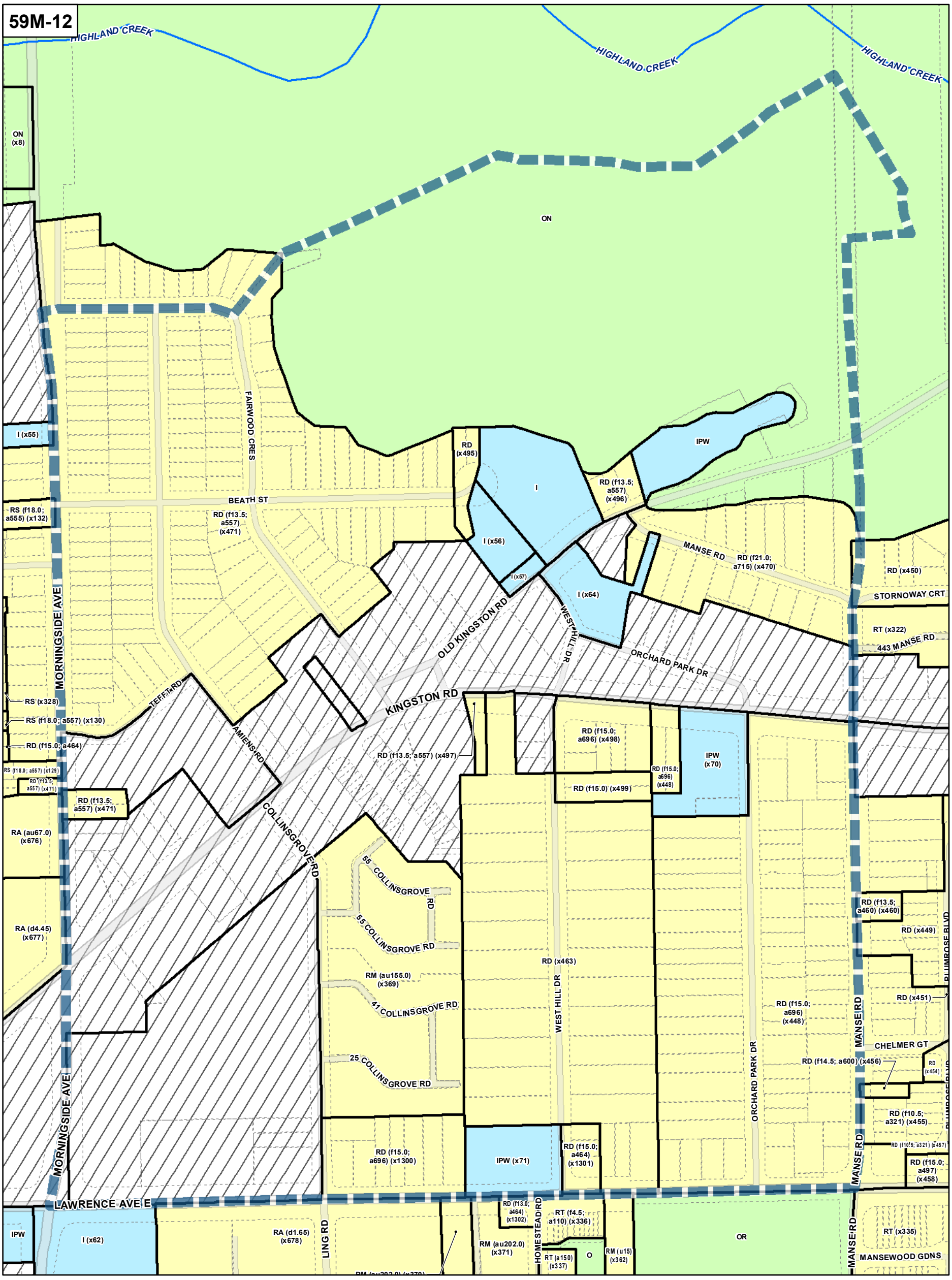

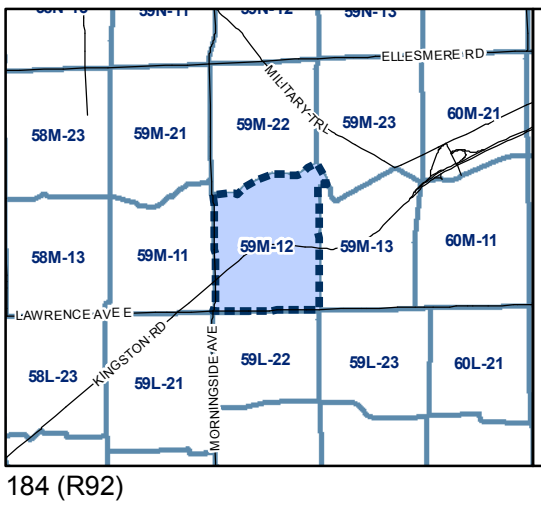

Zone Categories

- Residential
- Parks and Open Space
- Commercial Residential
- Commercial Residential Employment
- Institutional
- Employment
- Utility / Transportation
- Not Part of This Bylaw

- Map Sheet Boundary
- Properties
- Railway
- Hydro Line

N

0 20 40 80 120 160 Meters

1:4,000

TORONTO City Planning

***Zoning** - East District*

August 2010

Maps must be read together with Zoning Bylaw text

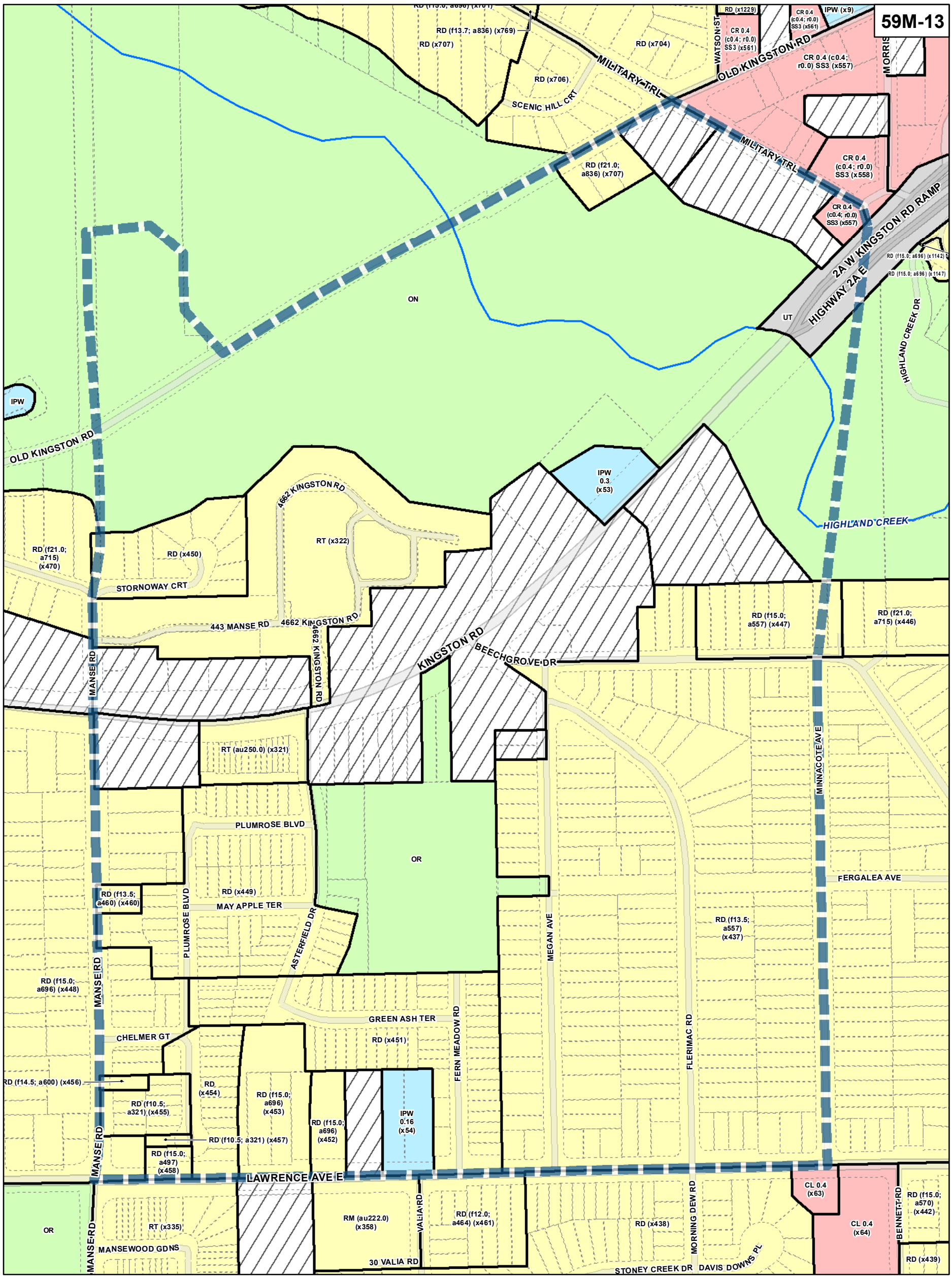

TORONTO City Planning

Zoning - East District

August 2010

Maps must be read together with Zoning Bylaw text

Zone Categories

- Residential
- Parks and Open Space
- Commercial Residential
- Commercial Residential Employment
- Institutional
- Employment
- Utility / Transportation
- Not Part of This Bylaw

- Map Sheet Boundary
- Properties
- Railway
- Hydro Line

N

0 20 40 80 120 160 Meters

1:4,000

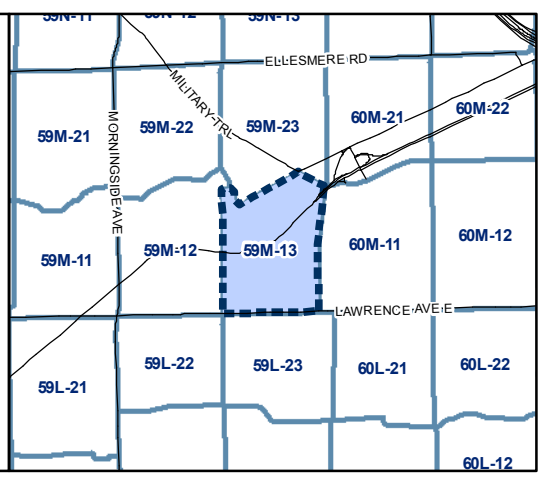

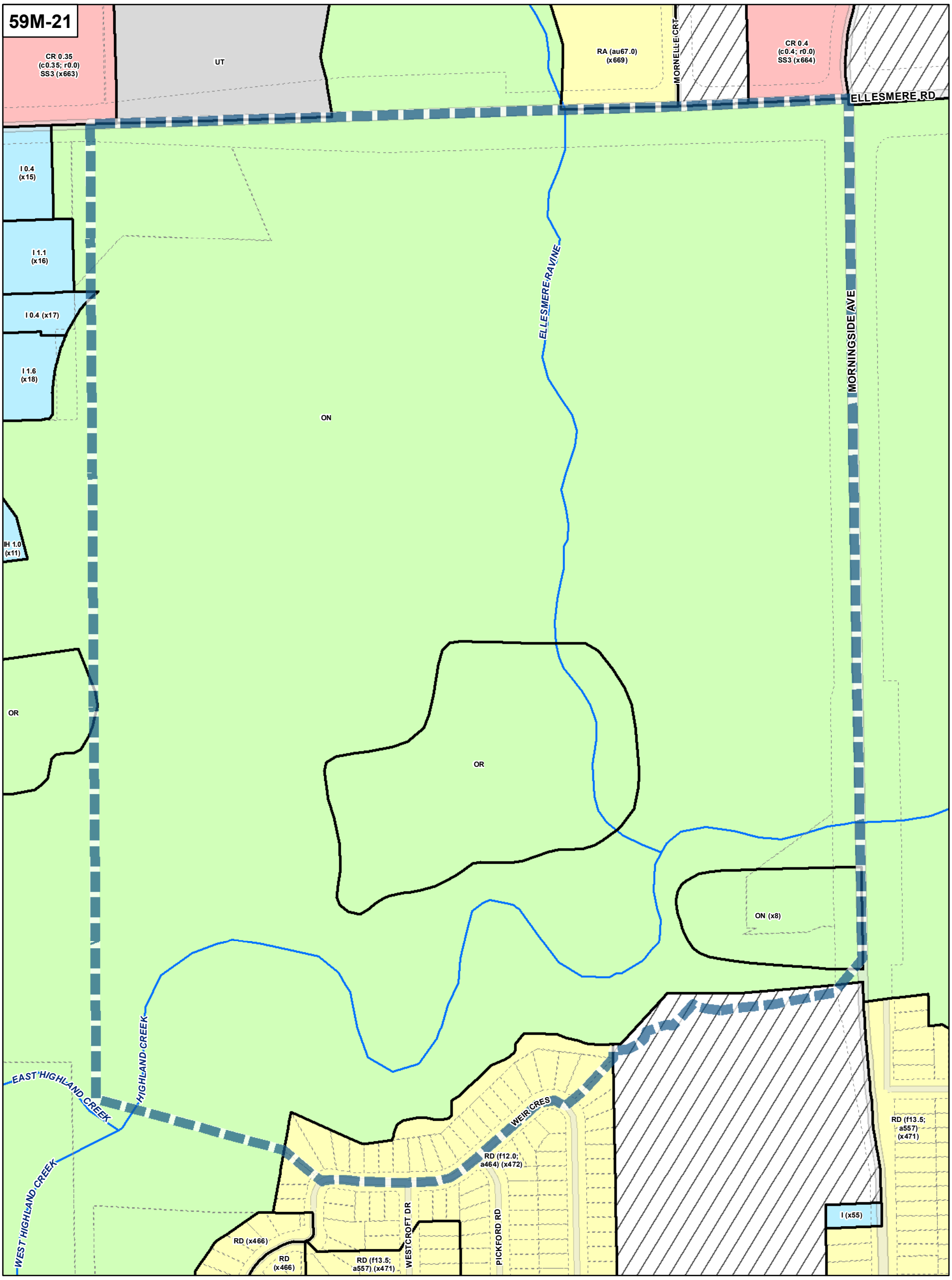

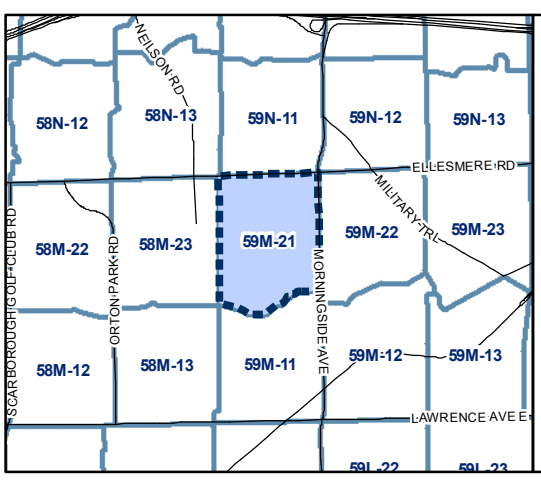

Zone Categories

- Residential
- Parks and Open Space
- Commercial Residential
- Commercial Residential Employment
- Institutional
- Employment
- Utility / Transportation
- Not Part of This Bylaw

- Map Sheet Boundary
- Properties
- Railway
- Hydro Line

N

0 20 40 80 120 160 Meters

1:4,000

TORONTO City Planning

Zoning *- East District*

August 2010

Maps must be read together with Zoning Bylaw text

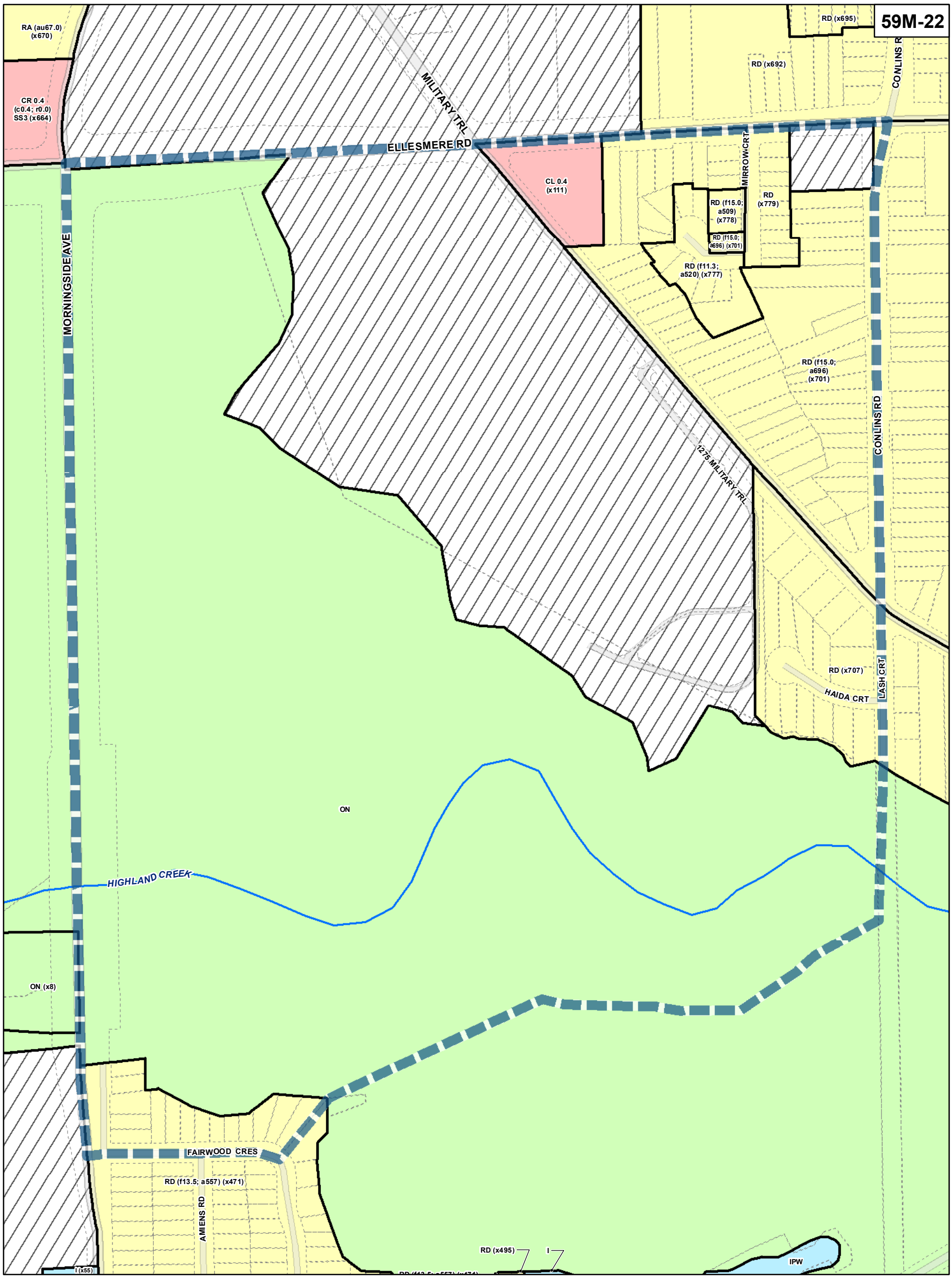

TORONTO City Planning

Zoning - East District

August 2010

Maps must be read together with Zoning Bylaw text

Zone Categories

- Residential
- Parks and Open Space
- Commercial Residential
- Commercial Residential Employment
- Institutional
- Employment
- Utility / Transportation
- Not Part of This Bylaw

- Map Sheet Boundary
- Properties
- Railway
- Hydro Line

N

0 20 40 80 120 160 Meters

1:4,000

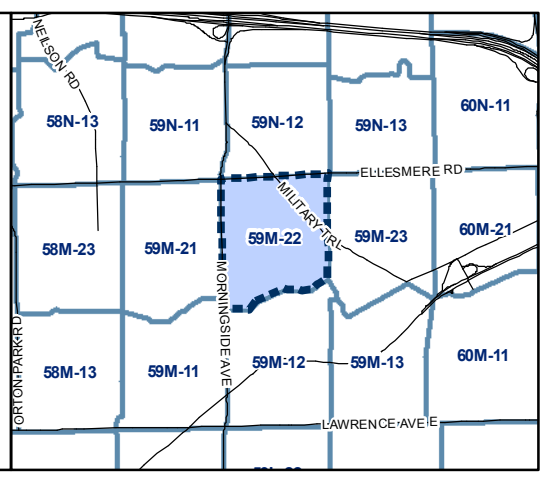

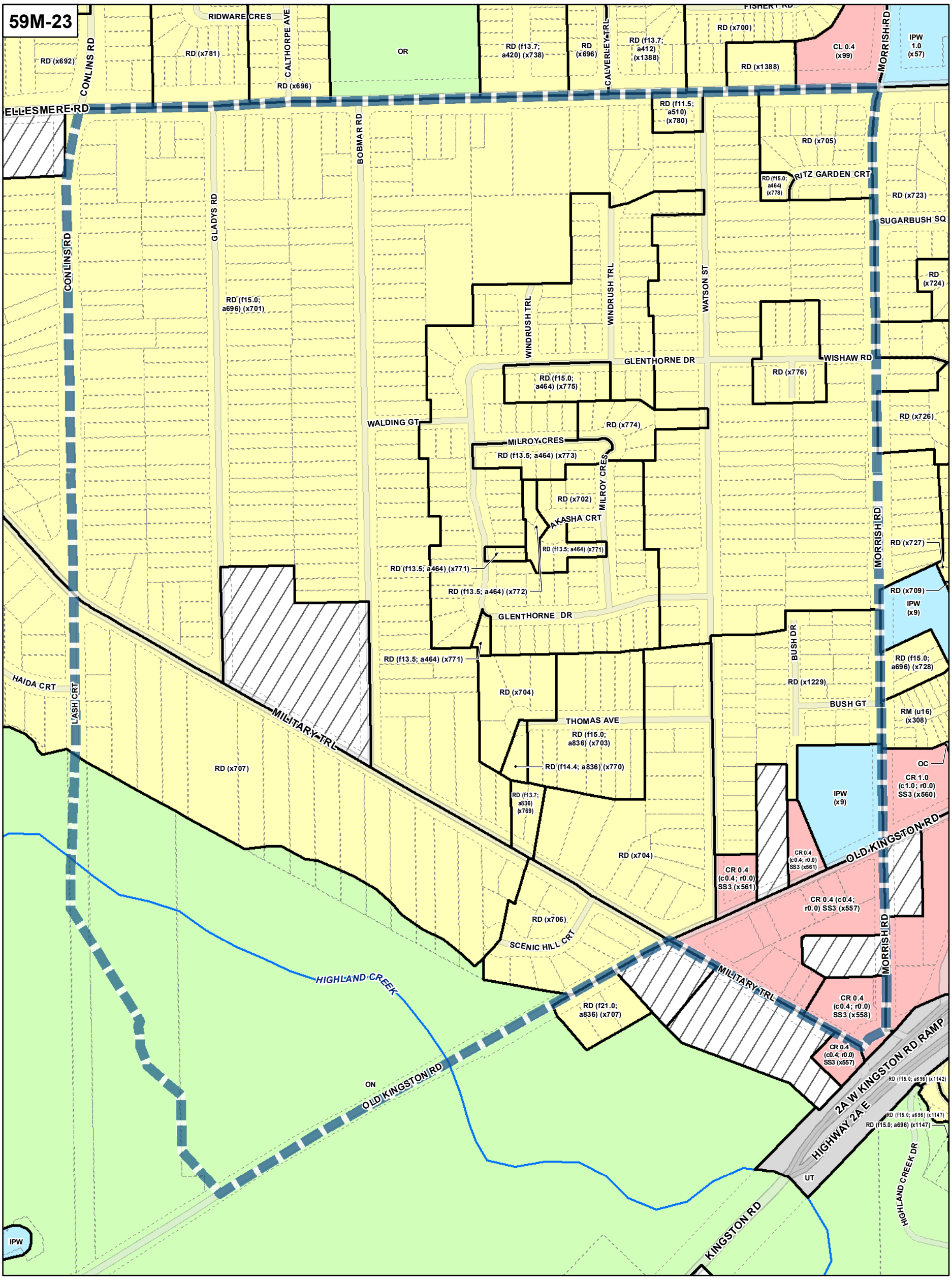

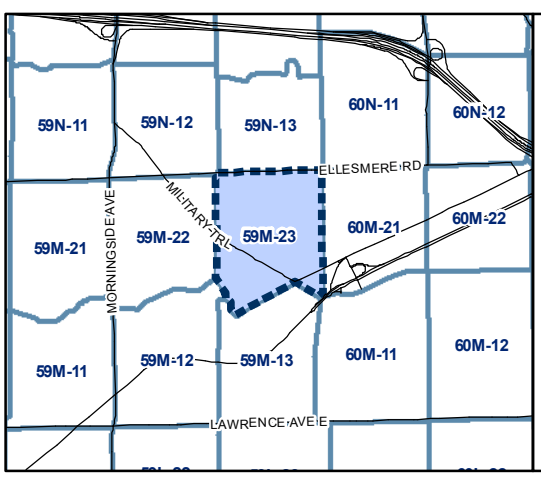

Zone Categories

- Residential
- Parks and Open Space
- Commercial Residential
- Commercial Residential Employment
- Institutional
- Employment
- Utility / Transportation
- Not Part of This Bylaw

- Map Sheet Boundary
- Properties
- Railway
- Hydro Line

N

0 20 40 80 120 160 Meters

1:4,000

TORONTO City Planning

Zoning *- East District*

August 2010

Maps must be read together with Zoning Bylaw text

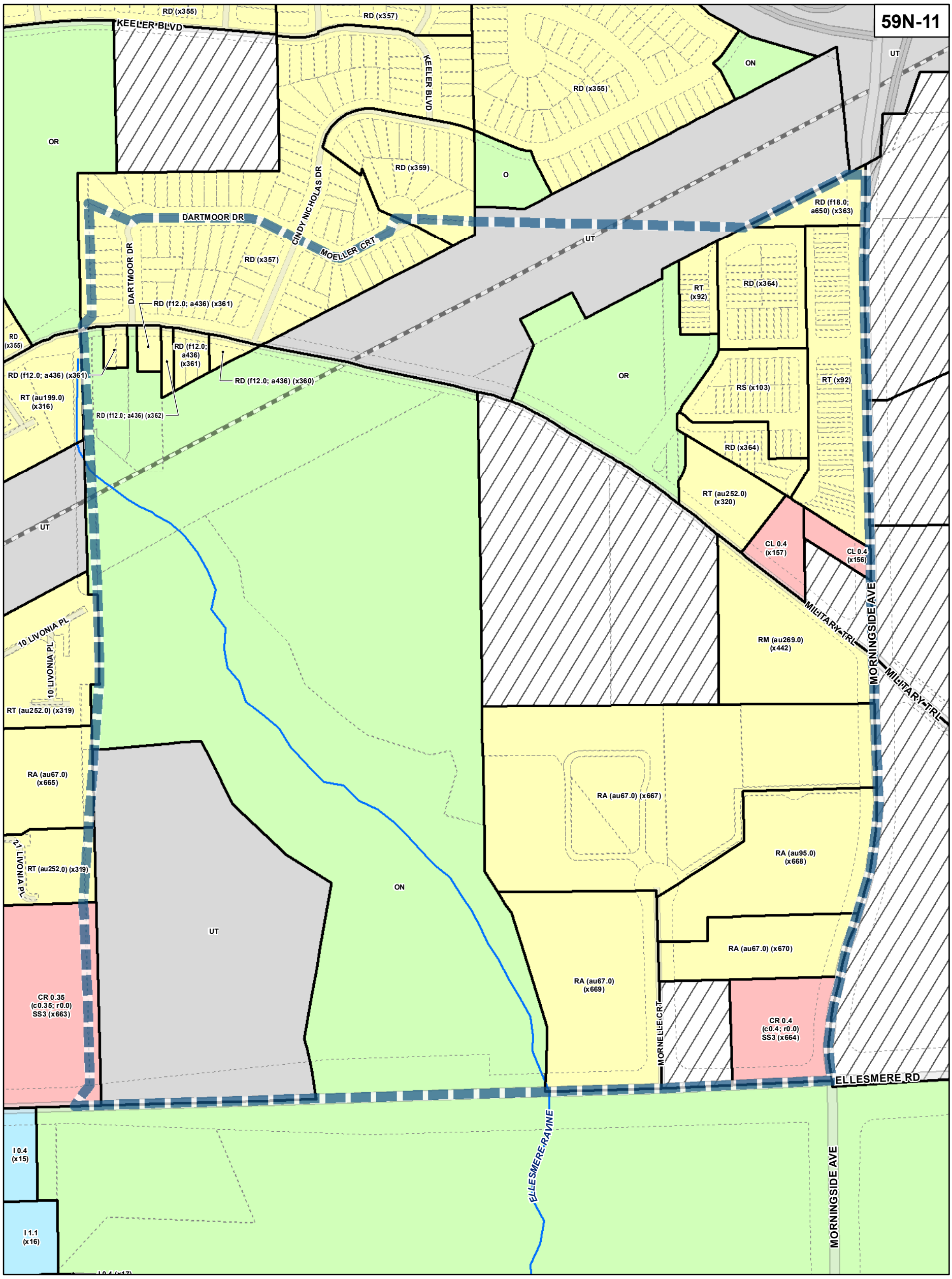

TORONTO City Planning

Zoning *- East District*

August 2010

Maps must be read together with Zoning Bylaw text

Zone Categories

- Residential
- Parks and Open Space
- Commercial Residential
- Commercial Residential Employment
- Institutional
- Employment
- Utility / Transportation
- Not Part of This Bylaw

- Map Sheet Boundary
- Properties
- Railway
- Hydro Line

N

0 20 40 80 120 160 Meters
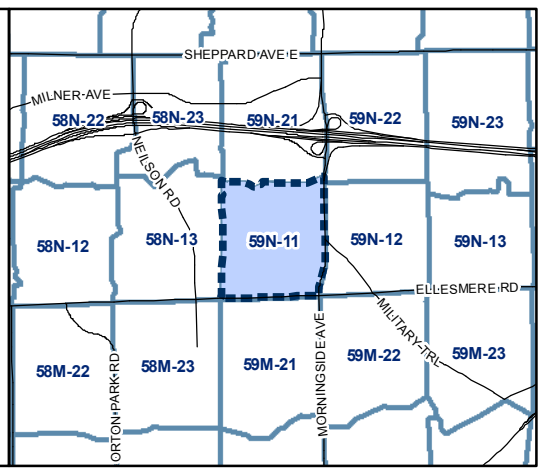
1:4,000