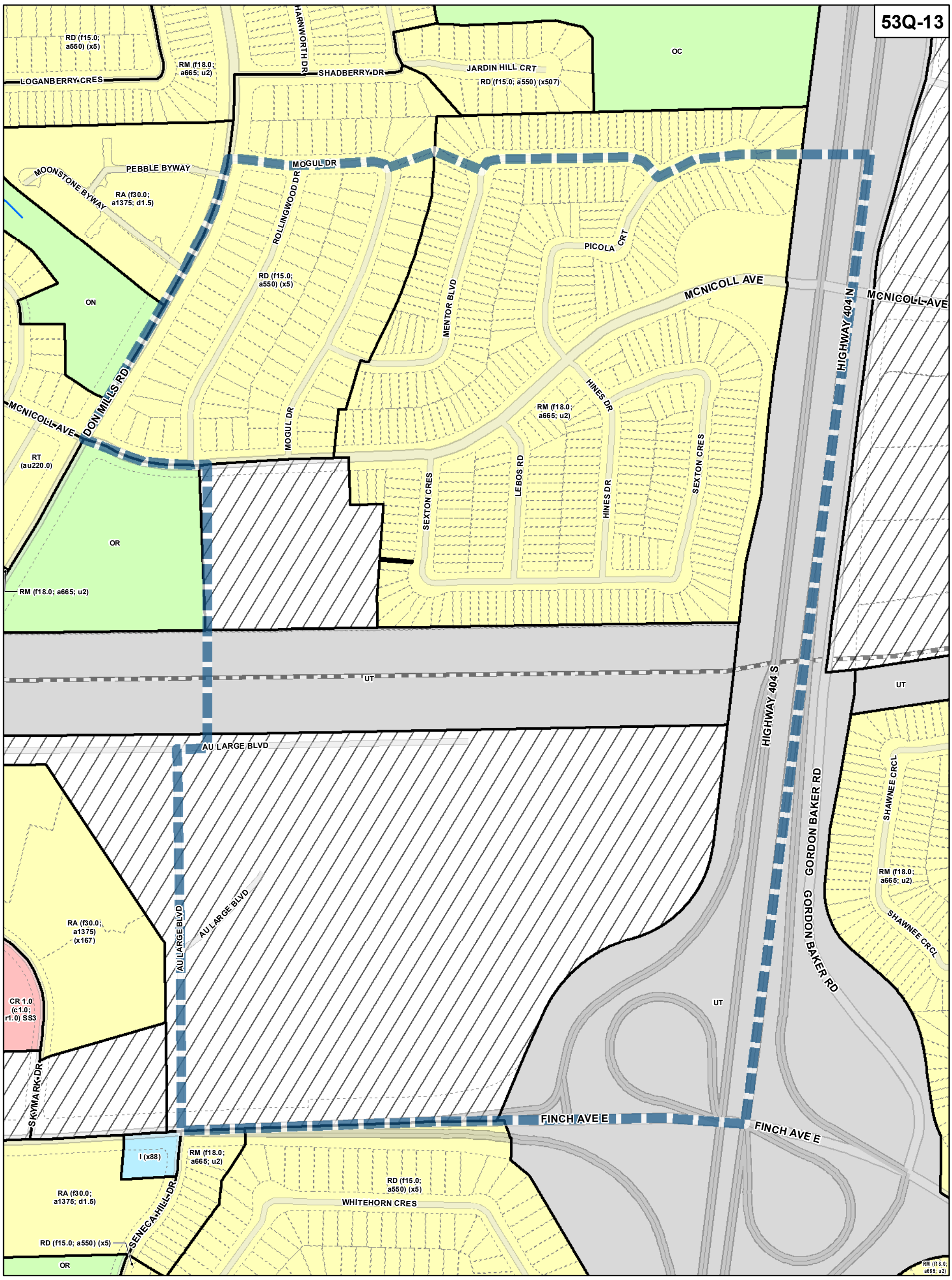

TORONTO City Planning

Zoning *- North District*

August 2010

Maps must be read together with Zoning Bylaw text

Zone Categories

- Residential
- Parks and Open Space
- Commercial Residential
- Commercial Residential Employment
- Institutional
- Employment
- Utility / Transportation
- Not Part of This Bylaw

- Map Sheet Boundary
- Properties
- Railway
- Hydro Line

N

0 20 40 80 120 160 Meters

1:4,000

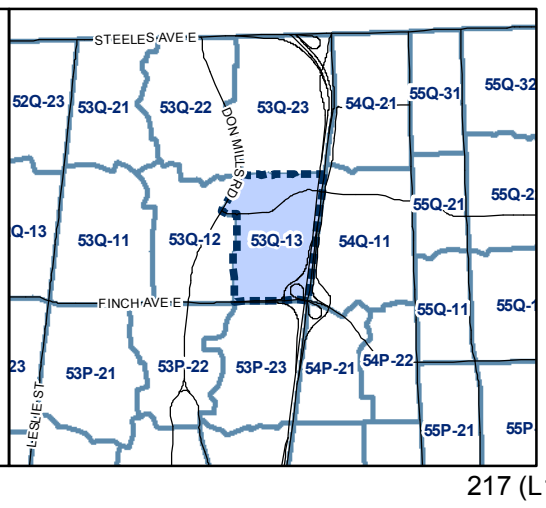

53Q-21

STEELES AVE E
RT (au220.0)
RM (f24.0; a1100) (x52)
DON RIVER
DUNCAN CREEK
PAUL MARKWAY
RT (au337.0)
PAUL MARKWAY
ROCK MOSSWAY
RT
ROCK MOSSWAY
PURPLE SAGEWAY
PURPLE SAGEWAY
JENNY WRENWAY
JENNY WRENWAY
RT (au220.0)
JENNY WRENWAY
RD (f15.0; a550) (x5)
EQUESTRIAN CRT
ASPENWOOD DR
RD (f15.0; a550) (x5)
JANUS CRT
JANUS CRT
CHERRYSTONE DR
RAYNTER DR
ON
ON
OR
OR
RIVER E BRANCH
PATINA DR
RONDEAU DR
SIROCCO DR
MICHAEL DR
RD (f15.0; a550) (x5)
MCNICOLL AVE
JAMES GRAY DR
RM (f18.0; a665; u2)
MICHAEL DR
FRANCINE DR
OSMUND CRT
MYERS LANE
MICHAEL DR
ZIRCON CRT
CUMMER AVE
CLANSMAN BLVD
THREADNEEDLE CRES
RD (f15.0; a550) (x5)
OR
GOODYEAR CRES
DEXTER BLVD
BELLEMEADE LANE
CLANSMAN BLVD
PRESTWICK CRES
CR 1.0 (c1.0; r0.0) SS3 (x239)
LESLIE ST
DRYSDALE CRES
CRESTHAVEN DR
RESOLUTION CRES
O
OR

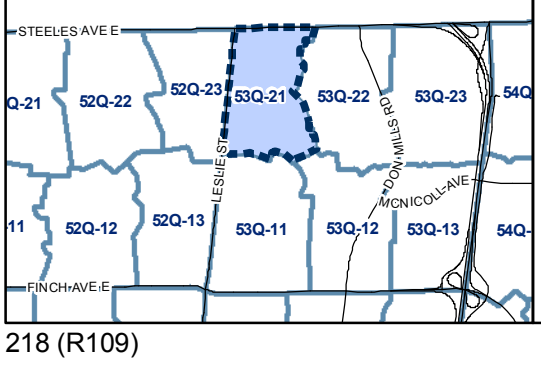

Zone Categories

- Residential
- Parks and Open Space
- Commercial Residential
- Commercial Residential Employment
- Institutional
- Employment
- Utility / Transportation
- Not Part of This Bylaw

- Map Sheet Boundary
- Properties
- Railway
- Hydro Line

N

0 20 40 80 120 160 Meters

1:4,000

TORONTO City Planning

Zoning *- North District*

August 2010

Maps must be read together with Zoning Bylaw text

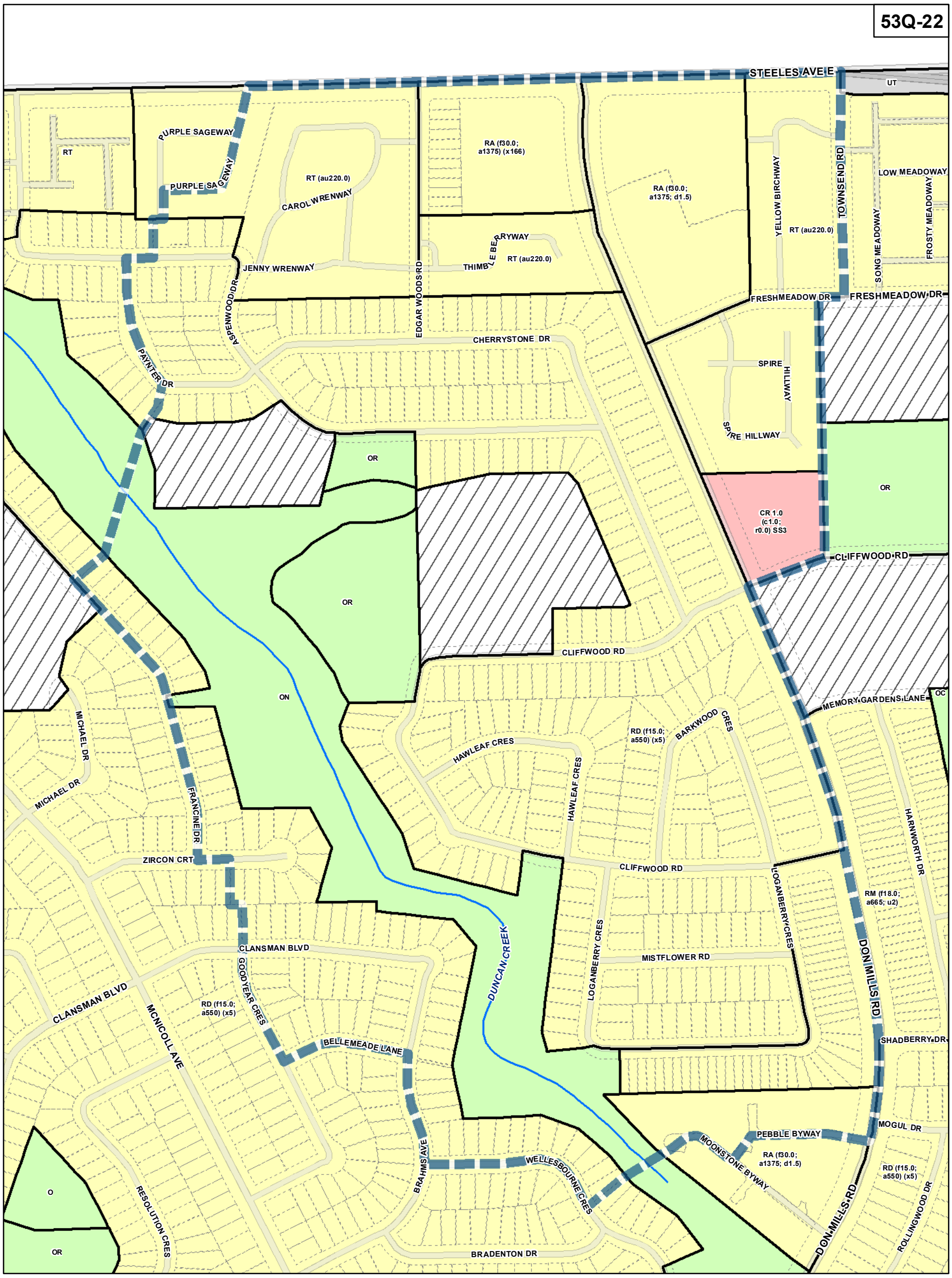

TORONTO City Planning

Zoning *- North District*

August 2010

Maps must be read together with Zoning Bylaw text

Zone Categories

- Residential
- Parks and Open Space
- Commercial Residential
- Commercial Residential Employment
- Institutional
- Employment
- Utility / Transportation
- Not Part of This Bylaw

- Map Sheet Boundary
- Properties
- Railway
- Hydro Line

N

0 20 40 80 120 160 Meters

1:4,000

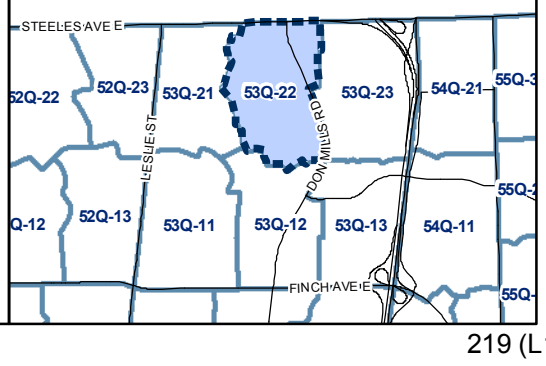

53Q-23

STEELES AVE E
SONG MEADOWAY
LOW MEADOWAY
RYE MEADOWAY
GRASS MEADOWAY
BURNT MEADOWAY
SONG MEADOWAY
FROSTY MEADOWAY
TOWNSEND RD
YELLOW BIRCHWAY
RA (f30.0; a1375; d1.5)
RT (au220.0)
HOLLYBERRY TRL
FRESHMEADOW DR
SPIRE
HILLWAY
SPIRE HILLWAY
EBONYWOOD GT
APPLEGATE CRES
FRESHMEADOW DR
SWEETWOOD GT
RM (f18.0; a665; u2)
OR
CR 1.0 (c1.0; r0.0) SS3
CLIFFWOOD RD
FRESHMEADOW DR
HOLLYBERRY TRL
HOLLYBERRY TRL
UT
HIGHWAY 404 S
HIGHWAY 404 N
MEMORY GARDENS LANE
BARKWOOD CRES
RD (f15.0; a550) (x5)
CLIFFWOOD RD
LOGANBERRY CRES
DON MILLS RD
RM (f18.0; a665; u2)
OC
MISTFLOWER RD
HARNWORTH DR
SHADBERRY DR
SHADBERRY DR
JARDIN HILL CRT
RD (f15.0; a550) (x507)
GORDON BAKER RD
PEBBLE BYWAY
MOONSTONE BYWAY
RA (f30.0; a1375; d1.5)
MOGUL DR
RD (f15.0; a550) (x5)
ROLLINGWOOD DR
MOGUL DR
MENTOR BLVD
RM (f18.0; a665; u2)
PICOLA CRT
DON MILLS RD
ON

STEELES AVE E
52Q-23
53Q-21
53Q-22
53Q-23
54Q-21
55Q-31
55Q-32
LESLIE ST
DON MILLS RD
55Q-21
55Q-22
53Q-11
53Q-12
53Q-13
54Q-11
FINCH AVE E
55Q-11

Zone Categories

- Residential
- Parks and Open Space
- Commercial Residential
- Commercial Residential Employment
- Institutional
- Employment
- Utility / Transportation
- Not Part of This Bylaw

- Map Sheet Boundary
- Properties
- Railway
- Hydro Line

N

0 20 40 80 120 160 Meters

1:4,000

TORONTO City Planning

Zoning *- North District*

August 2010

Maps must be read together with Zoning Bylaw text

220 (R110)

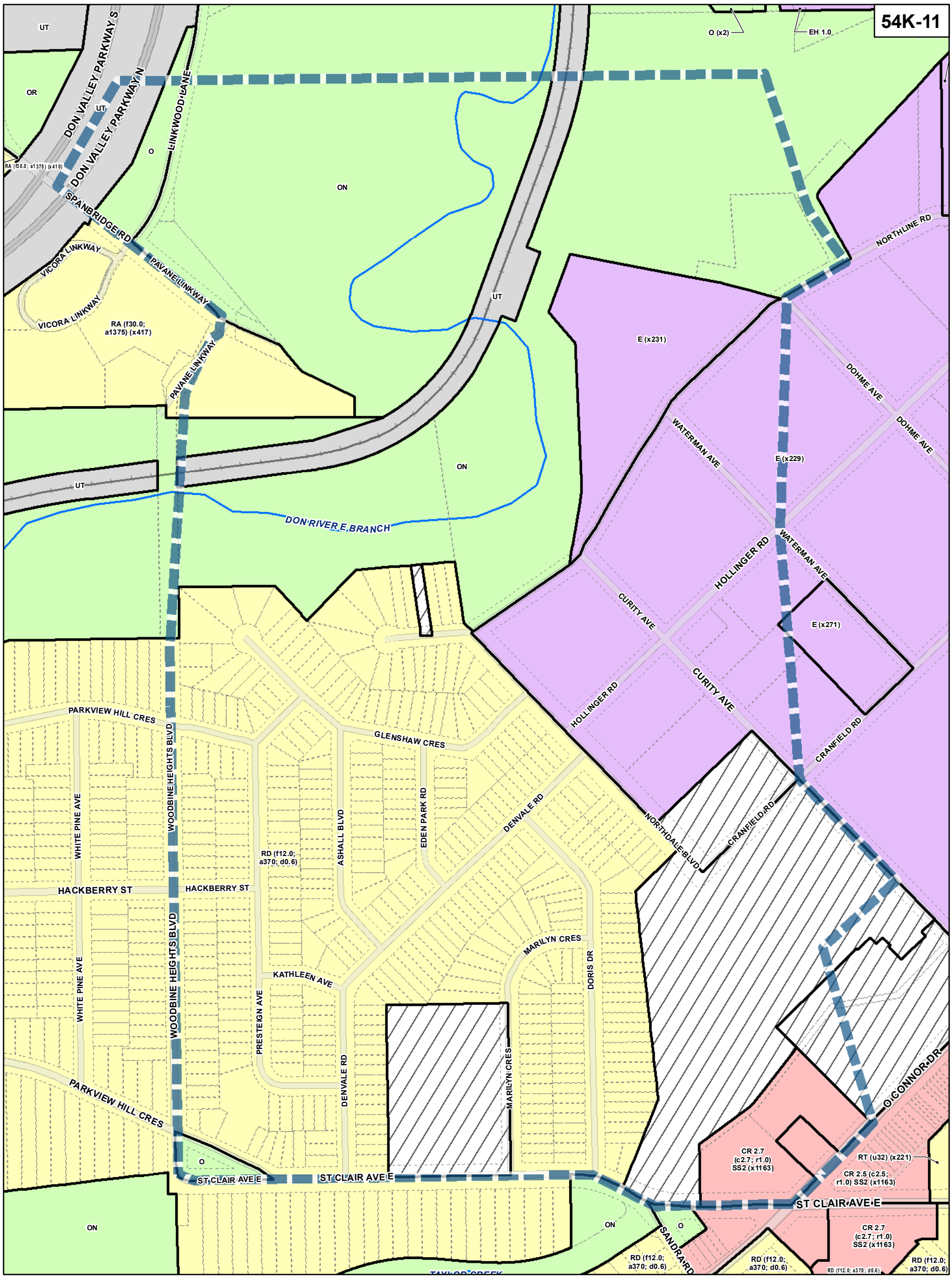

TORONTO City Planning

Zoning *- North District*

August 2010

Maps must be read together with Zoning Bylaw text

Zone Categories

- Residential
- Parks and Open Space
- Commercial Residential
- Commercial Residential Employment
- Institutional
- Employment
- Utility / Transportation
- Not Part of This Bylaw

- Map Sheet Boundary
- Properties
- Railway
- Hydro Line

0 20 40 80 120 160 Meters

1:4,000

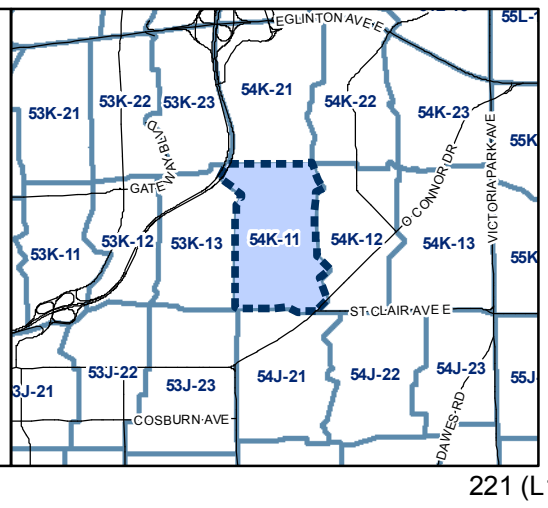

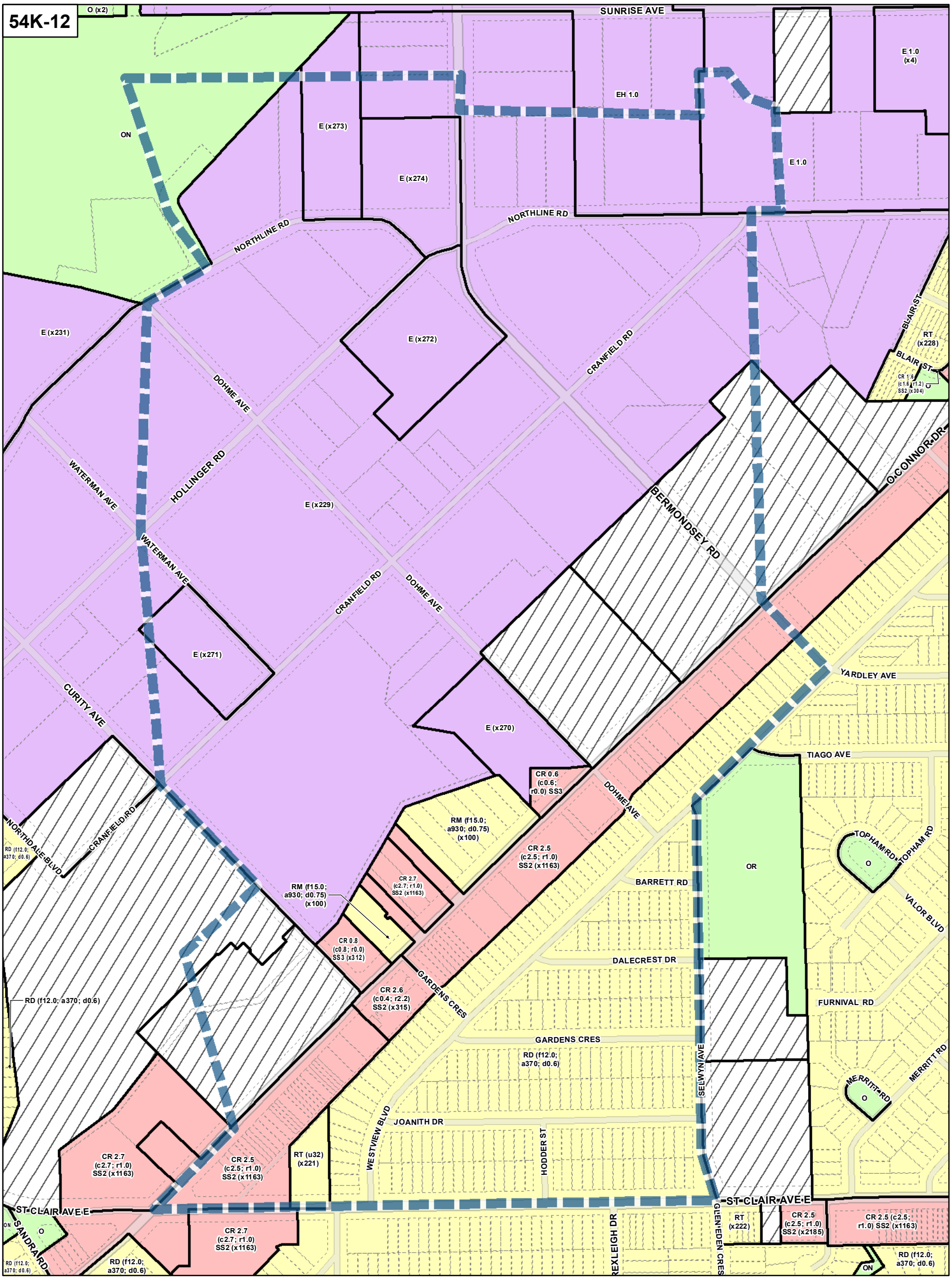

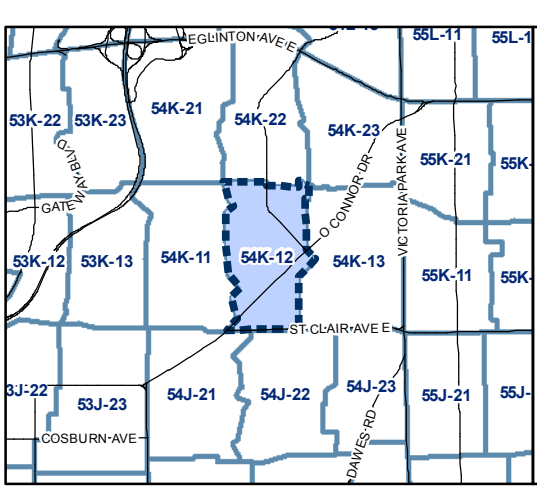

Zone Categories

- Residential
- Parks and Open Space
- Commercial Residential
- Commercial Residential Employment
- Institutional
- Employment
- Utility / Transportation
- Not Part of This Bylaw

- Map Sheet Boundary
- Properties
- Railway
- Hydro Line

N

0 20 40 80 120 160 Meters

1:4,000

TORONTO City Planning

Zoning *- North District*

August 2010

Maps must be read together with Zoning Bylaw text

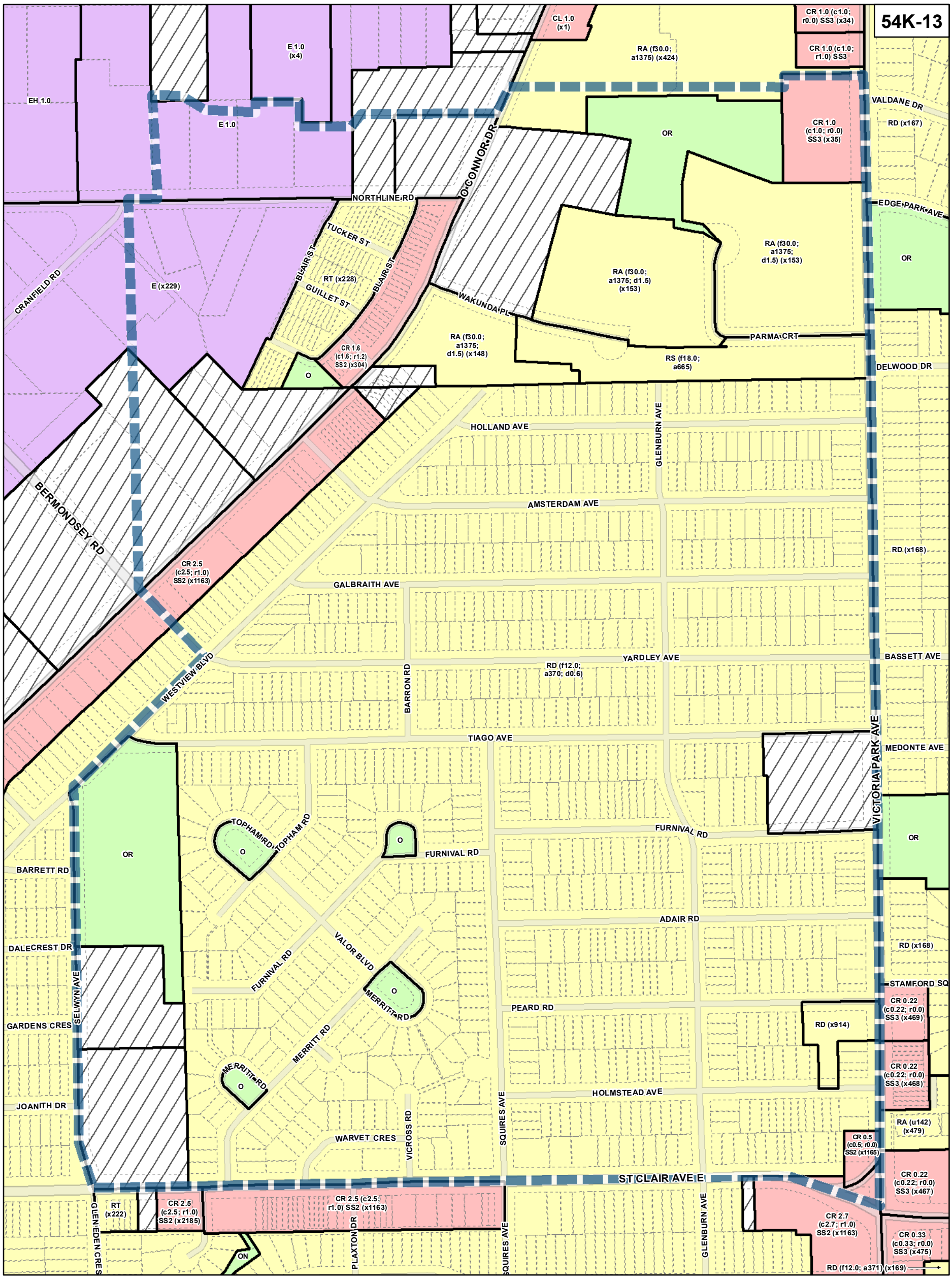

TORONTO City Planning

Zoning *- North District*

August 2010

Maps must be read together with Zoning Bylaw text

Zone Categories

- Residential
- Parks and Open Space
- Commercial Residential
- Commercial Residential Employment
- Institutional
- Employment
- Utility / Transportation
- Not Part of This Bylaw

- Map Sheet Boundary
- Properties
- Railway
- Hydro Line

N

0 20 40 80 120 160 Meters

1:4,000

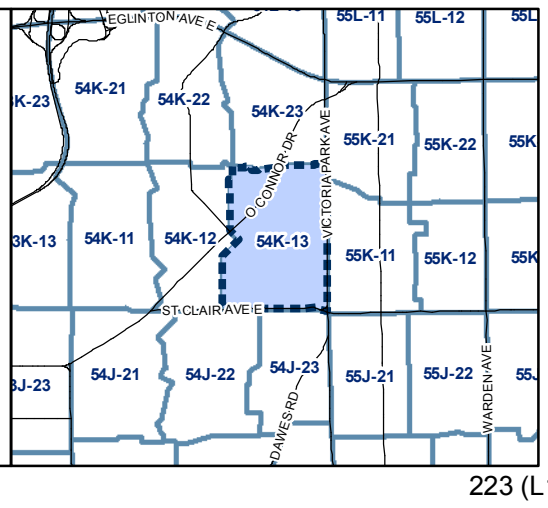

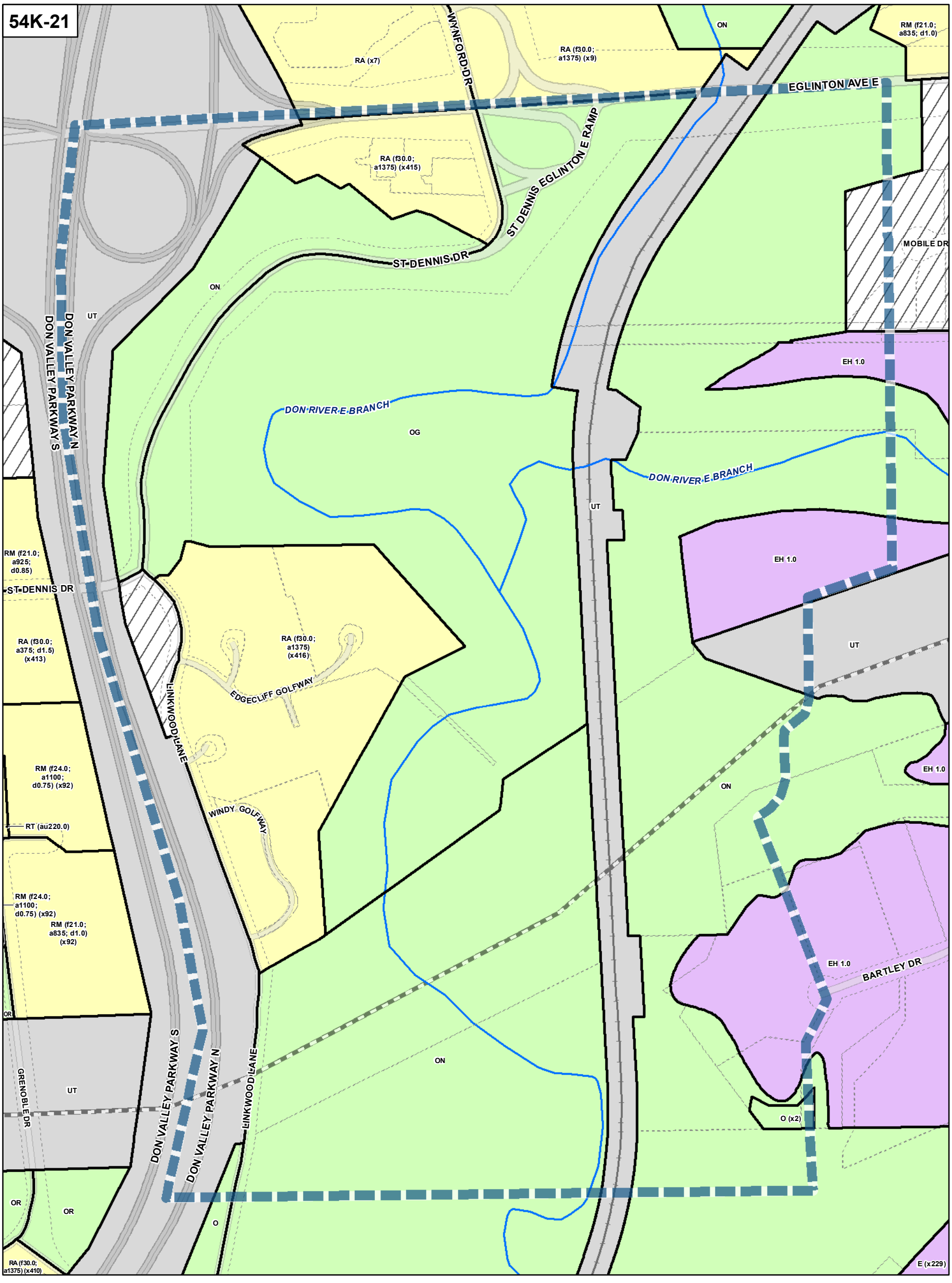

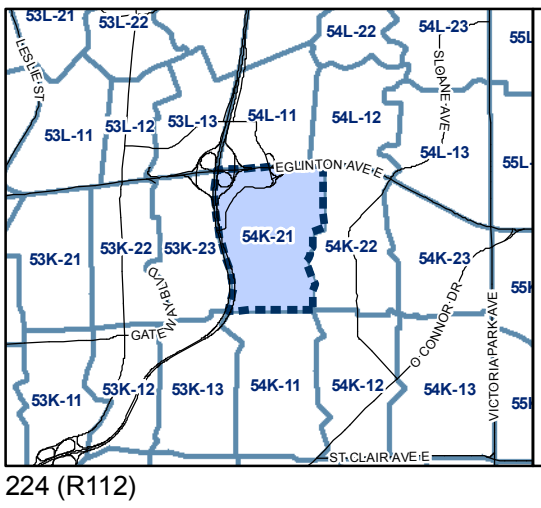

Zone Categories

- Residential
- Parks and Open Space
- Commercial Residential
- Commercial Residential Employment
- Institutional
- Employment
- Utility / Transportation
- Not Part of This Bylaw

- Map Sheet Boundary
- Properties
- Railway
- Hydro Line

N

0 20 40 80 120 160 Meters

1:4,000

TORONTO City Planning

Zoning *- North District*

August 2010

Maps must be read together with Zoning Bylaw text

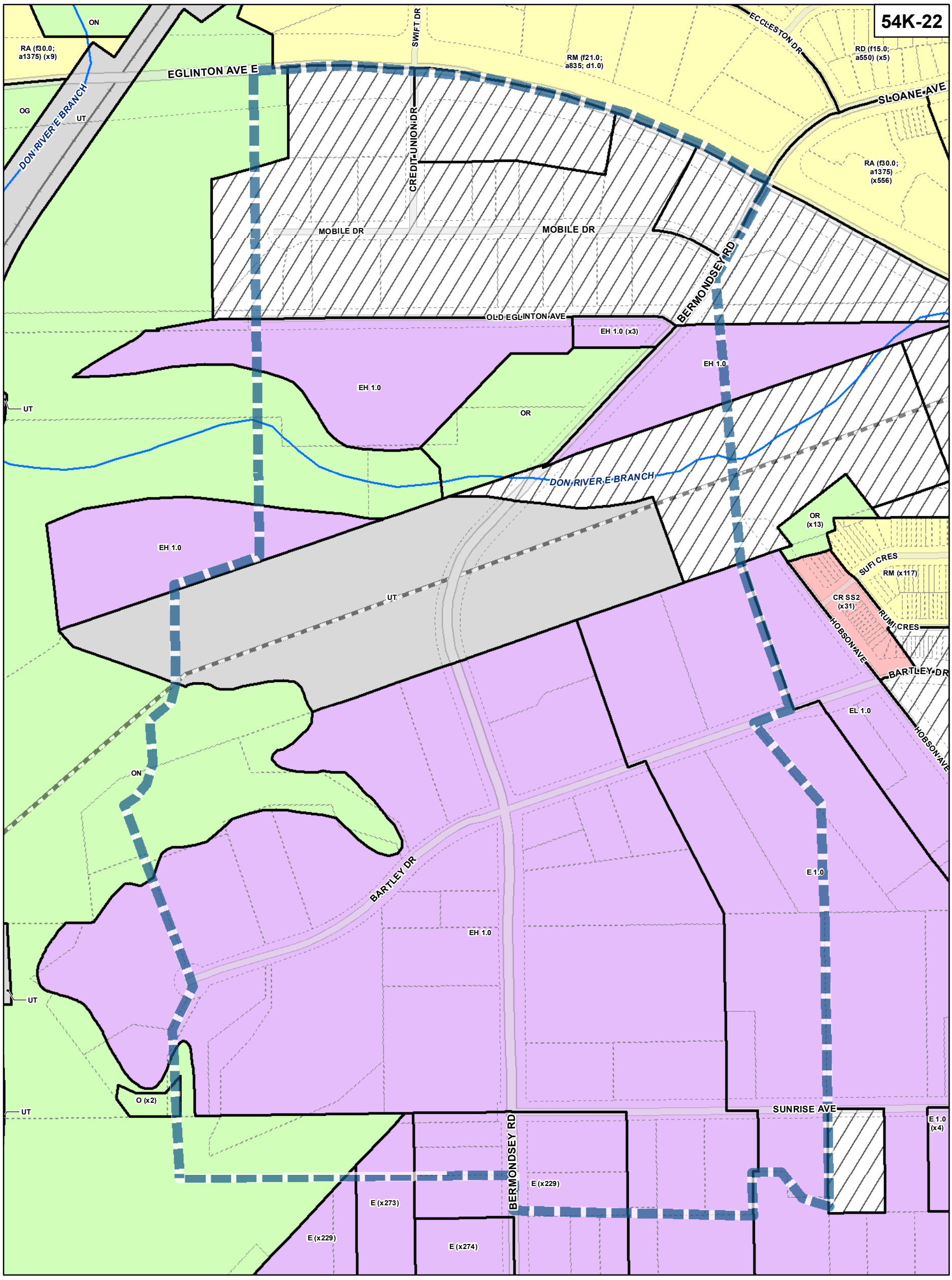

TORONTO City Planning

Zoning *- North District*

August 2010

Maps must be read together with Zoning Bylaw text

Zone Categories

- Residential
- Parks and Open Space
- Commercial Residential
- Commercial Residential Employment
- Institutional
- Employment
- Utility / Transportation
- Not Part of This Bylaw

- Map Sheet Boundary
- Properties
- Railway
- Hydro Line

N

0 20 40 80 120 160 Meters

1:4,000

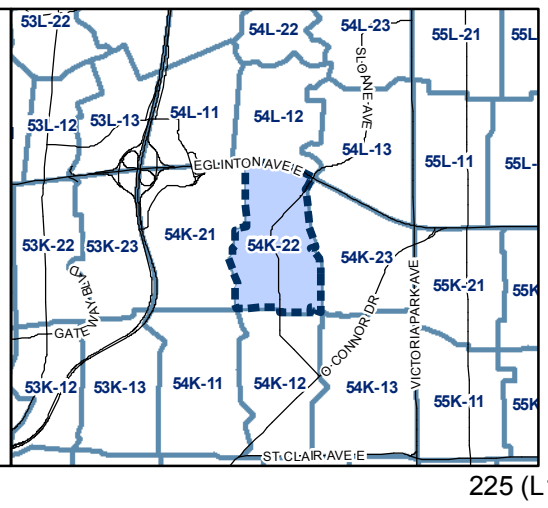

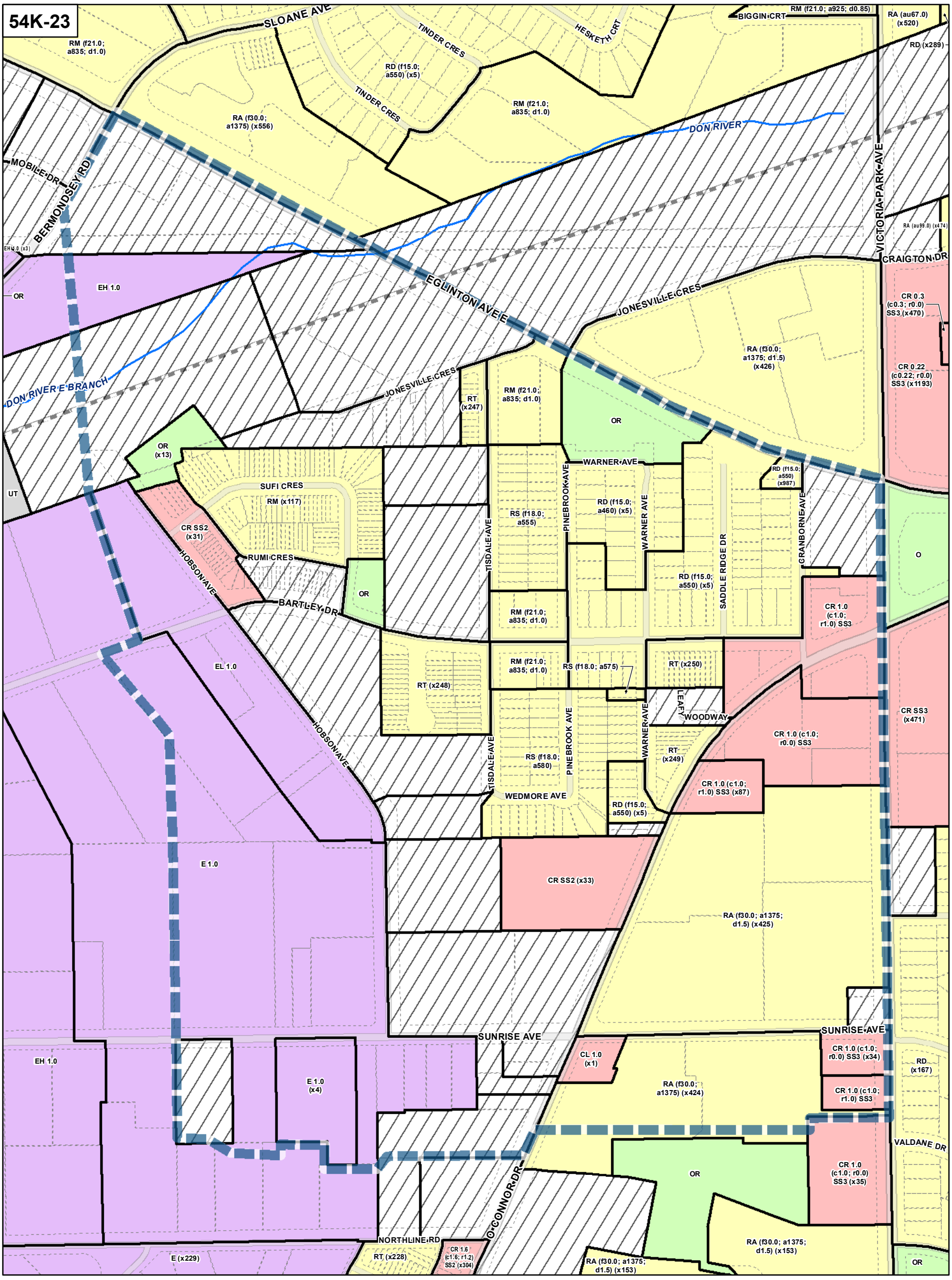

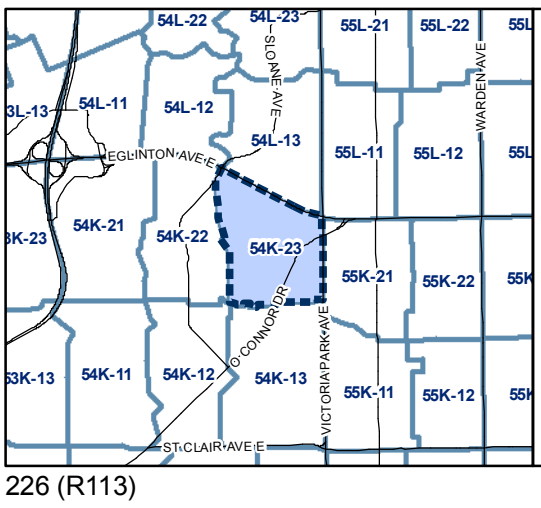

Zone Categories

- Residential
- Parks and Open Space
- Commercial Residential
- Commercial Residential Employment
- Institutional
- Employment
- Utility / Transportation
- Not Part of This Bylaw

- Map Sheet Boundary
- Properties
- Railway
- Hydro Line

N

0 20 40 80 120 160 Meters

1:4,000

TORONTO City Planning

Zoning *- North District*

August 2010

Maps must be read together with Zoning Bylaw text

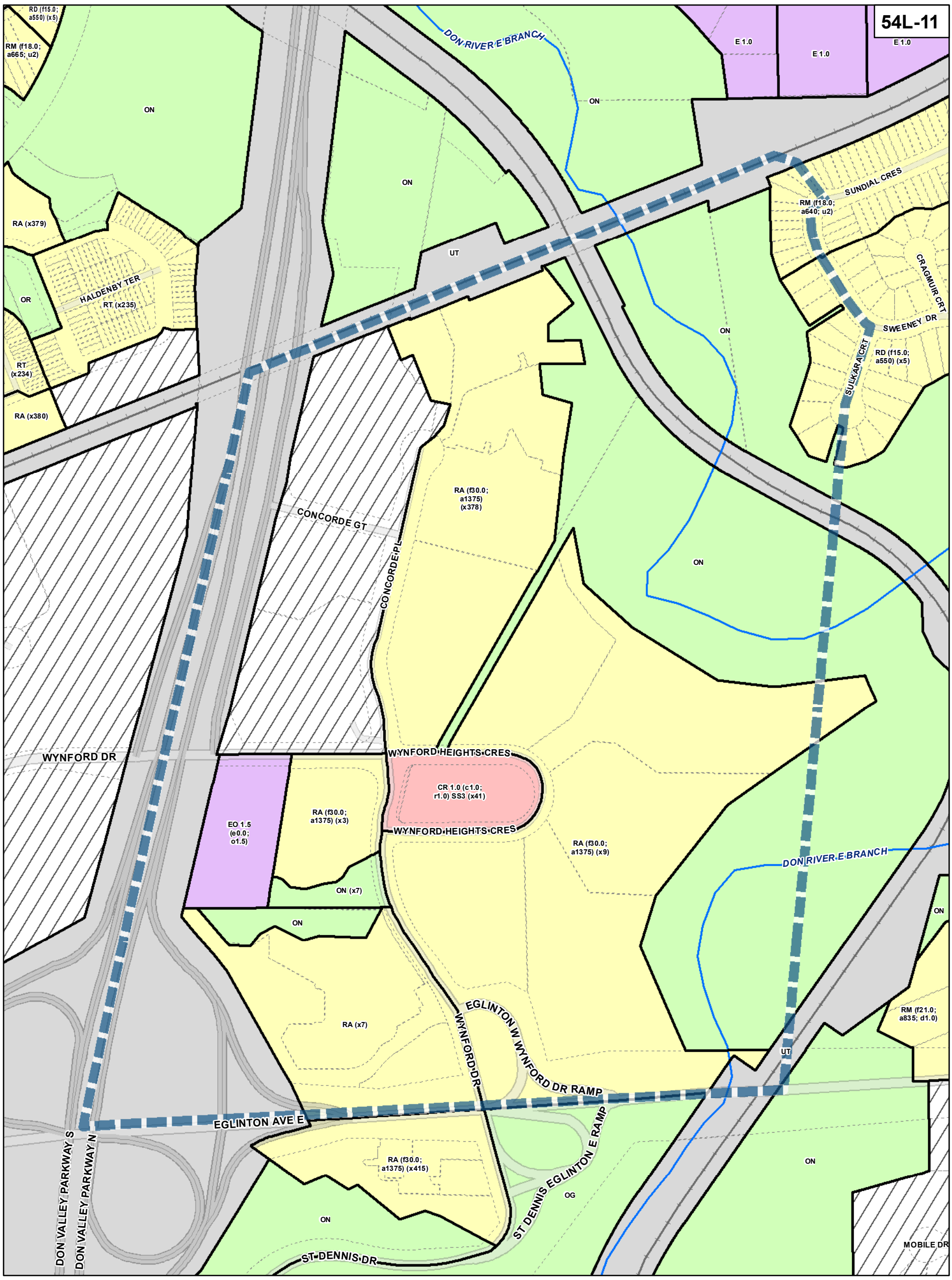

TORONTO City Planning

Zoning *- North District*

August 2010

Maps must be read together with Zoning Bylaw text

Zone Categories

- Residential
- Parks and Open Space
- Commercial Residential
- Commercial Residential Employment
- Institutional
- Employment
- Utility / Transportation
- Not Part of This Bylaw

- Map Sheet Boundary
- Properties
- Railway
- Hydro Line

N

0 20 40 80 120 160 Meters

1:4,000

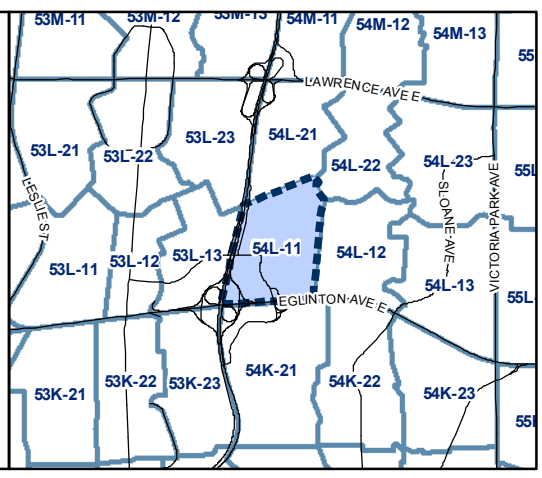

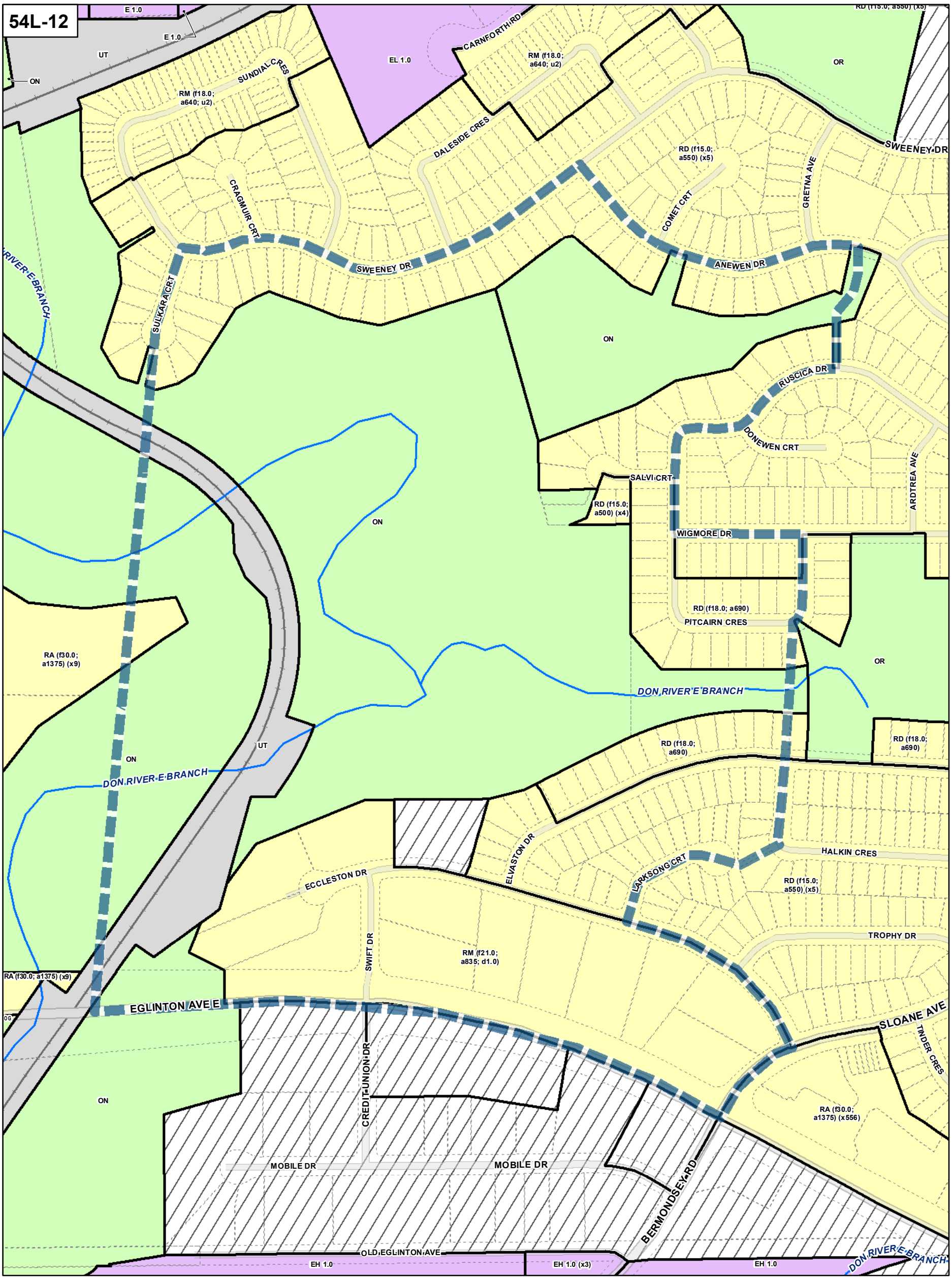

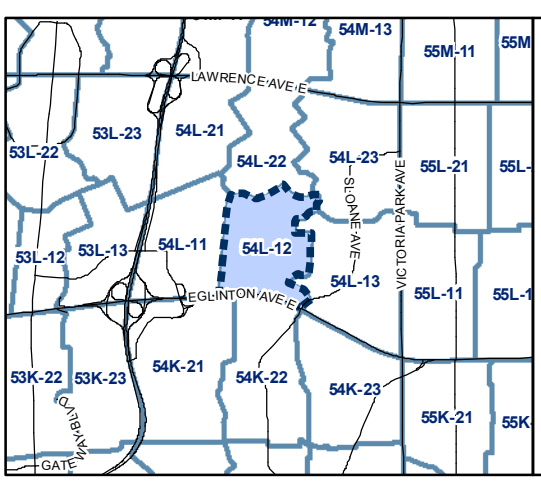

Zone Categories

- Residential
- Parks and Open Space
- Commercial Residential
- Commercial Residential Employment
- Institutional
- Employment
- Utility / Transportation
- Not Part of This Bylaw

- Map Sheet Boundary
- Properties
- Railway
- Hydro Line

N

0 20 40 80 120 160 Meters

1:4,000

TORONTO City Planning

Zoning *- North District*

August 2010

Maps must be read together with Zoning Bylaw text

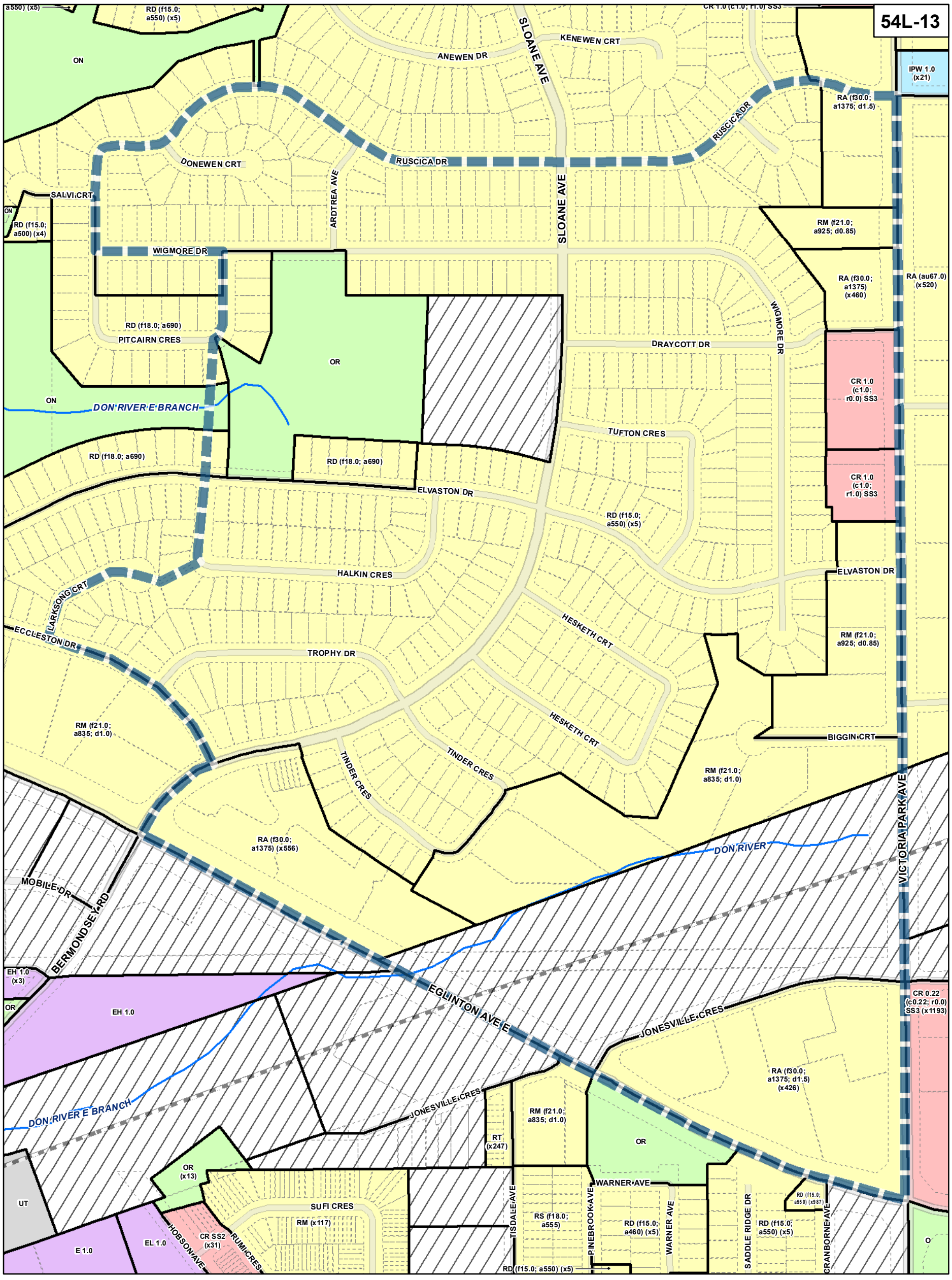

TORONTO City Planning

Zoning *- North District*

August 2010

Maps must be read together with Zoning Bylaw text

Zone Categories

- Residential
- Parks and Open Space
- Commercial Residential
- Commercial Residential Employment
- Institutional
- Employment
- Utility / Transportation
- Not Part of This Bylaw

- Map Sheet Boundary
- Properties
- Railway
- Hydro Line

N

0 20 40 80 120 160 Meters

1:4,000

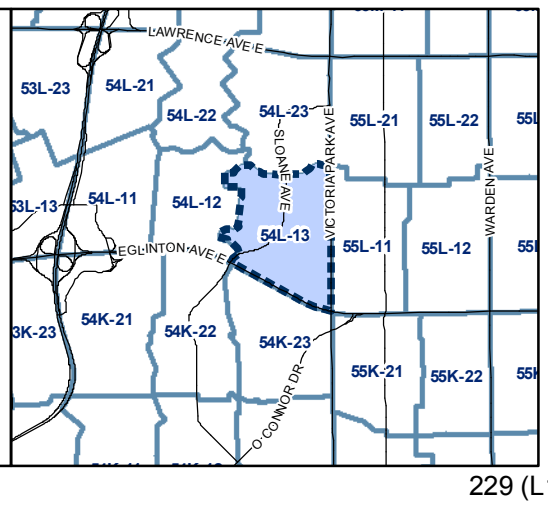

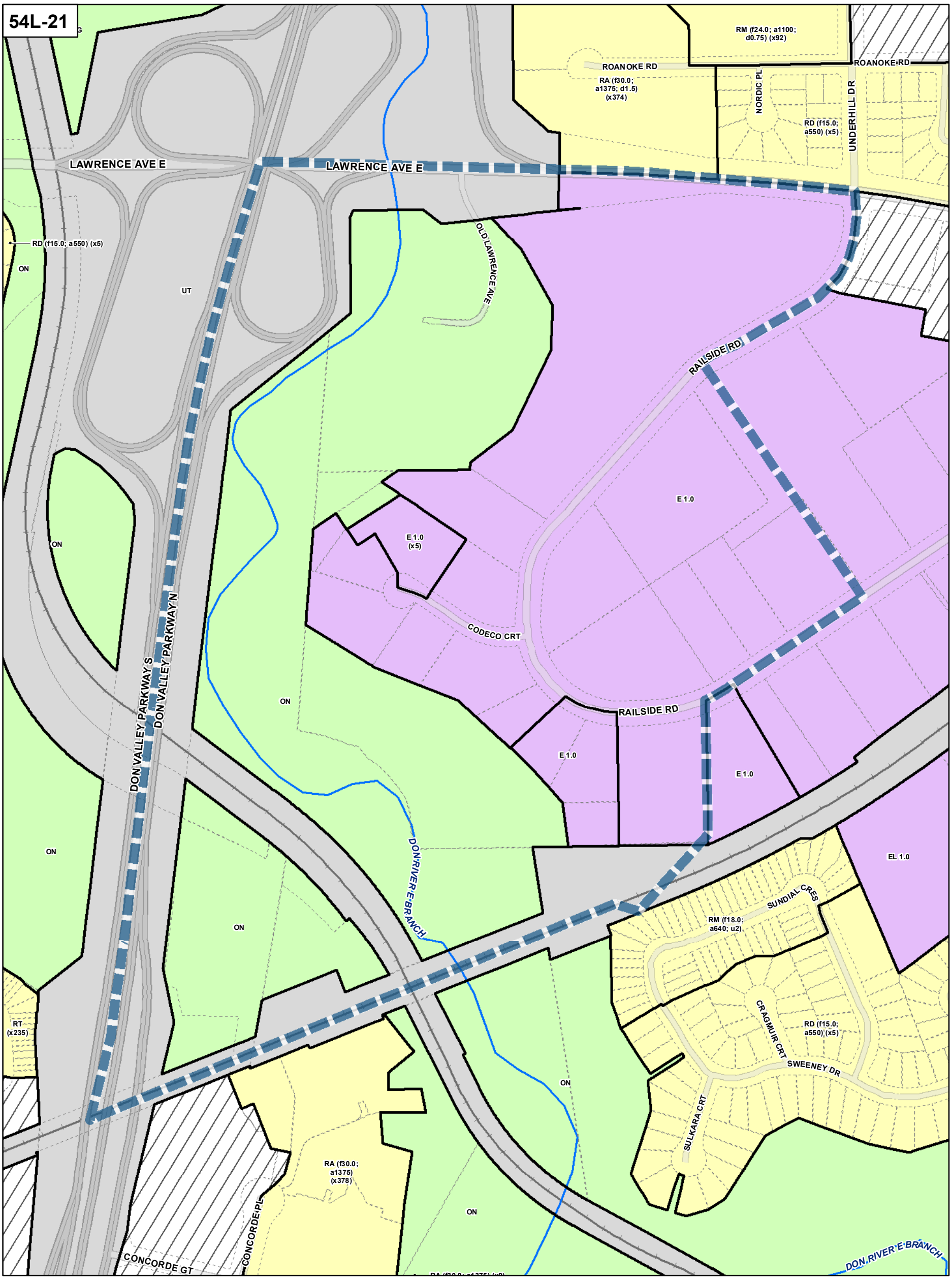

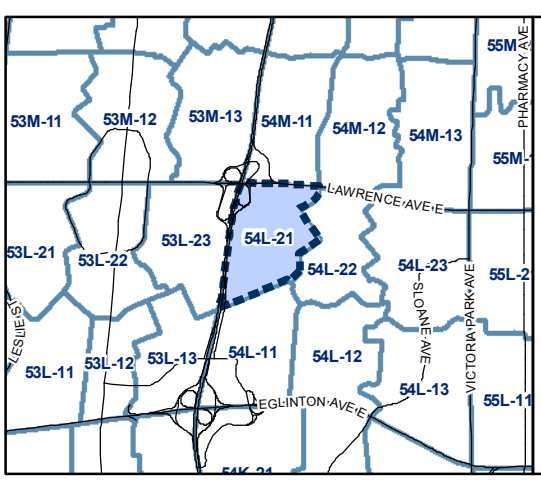

Zone Categories

- Residential
- Parks and Open Space
- Commercial Residential
- Commercial Residential Employment
- Institutional
- Employment
- Utility / Transportation
- Not Part of This Bylaw

- Map Sheet Boundary
- Properties
- Railway
- Hydro Line

N

0 20 40 80 120 160 Meters

1:4,000

TORONTO City Planning

Zoning *- North District*

August 2010

Maps must be read together with Zoning Bylaw text

230 (R115)

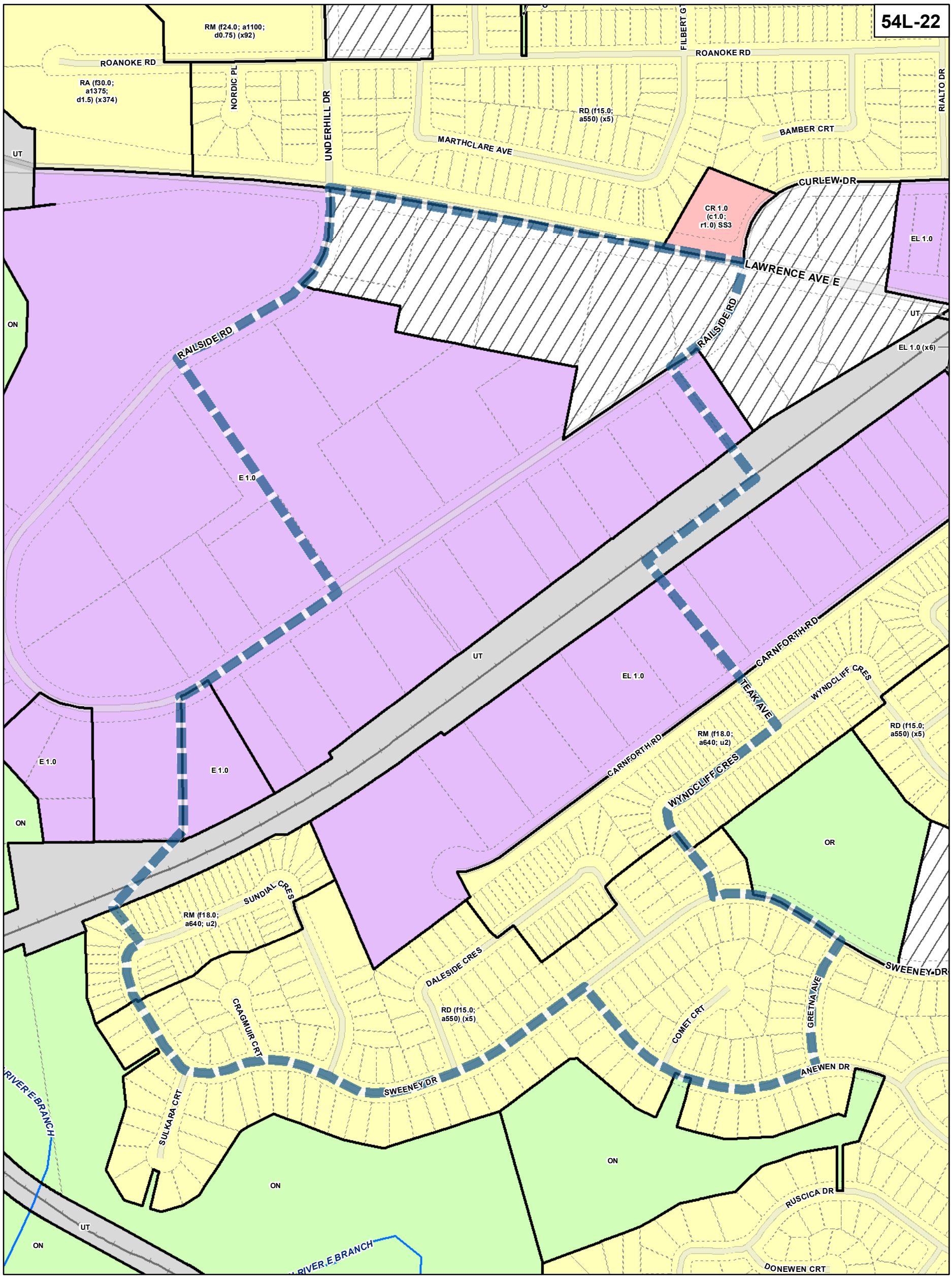

TORONTO City Planning

Zoning *- North District*

August 2010

Maps must be read together with Zoning Bylaw text

Zone Categories

- Residential
- Parks and Open Space
- Commercial Residential
- Commercial Residential Employment
- Institutional
- Employment
- Utility / Transportation
- Not Part of This Bylaw

- Map Sheet Boundary
- Properties
- Railway
- Hydro Line

N

0 20 40 80 120 160 Meters

1:4,000

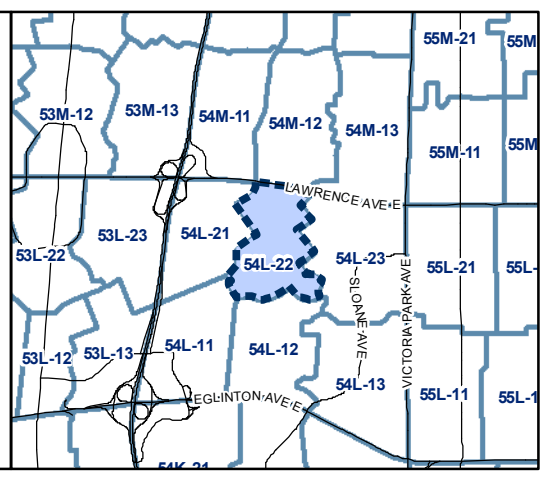

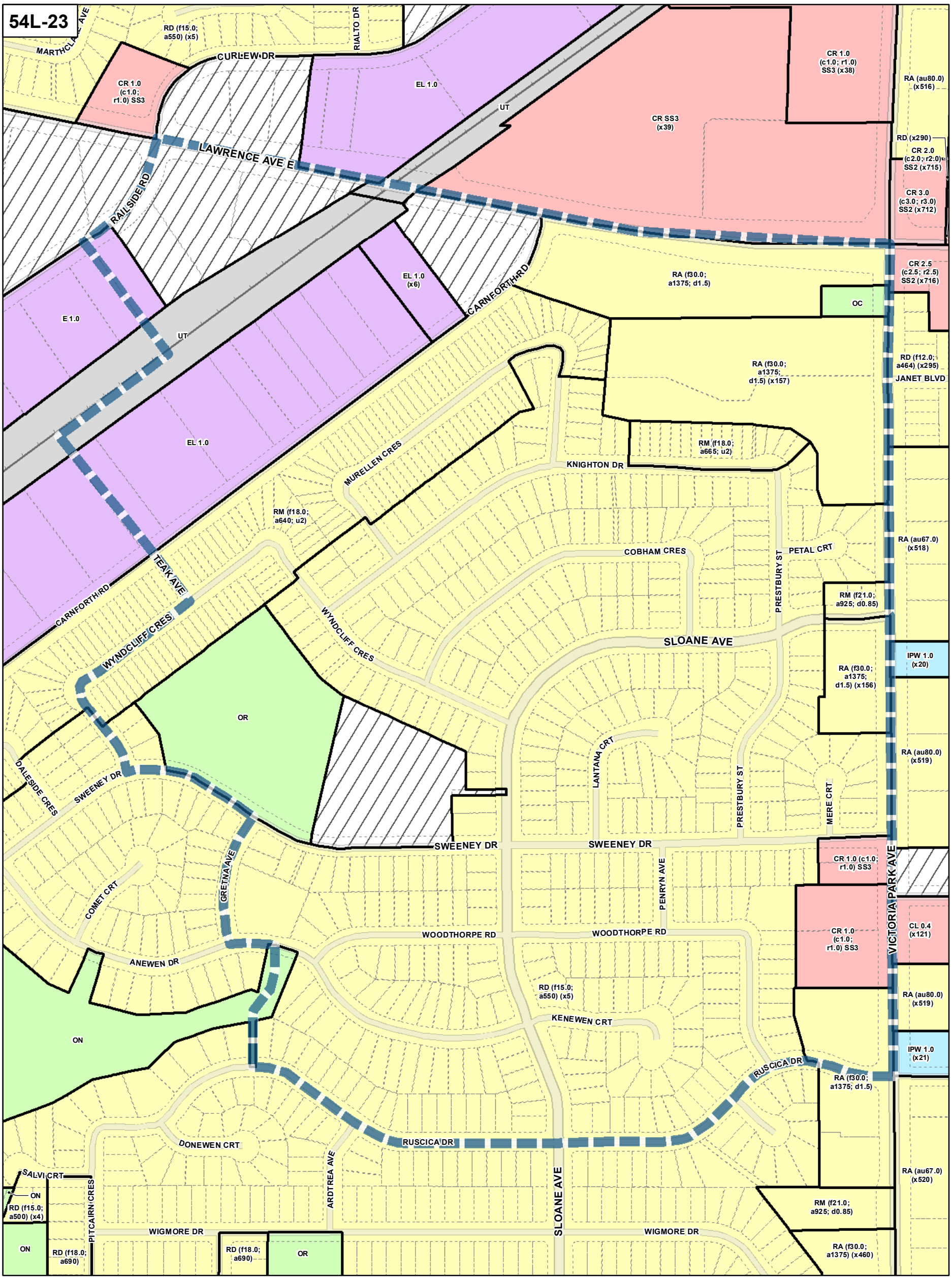

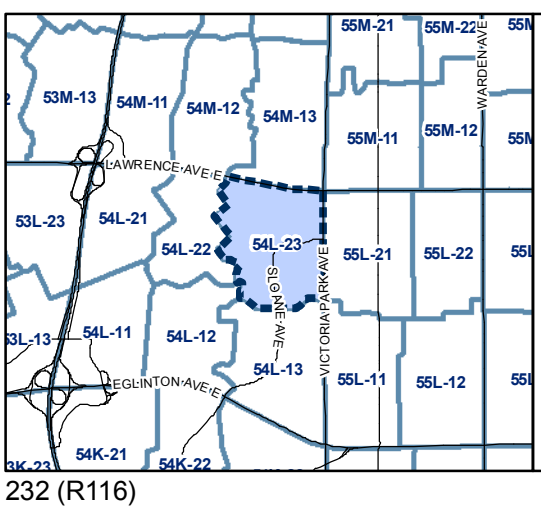

Zone Categories

- Residential
- Parks and Open Space
- Commercial Residential
- Commercial Residential Employment
- Institutional
- Employment
- Utility / Transportation
- Not Part of This Bylaw

- Map Sheet Boundary
- Properties
- Railway
- Hydro Line

N

0 20 40 80 120 160 Meters

1:4,000

TORONTO City Planning

Zoning *- North District*

August 2010

Maps must be read together with Zoning Bylaw text

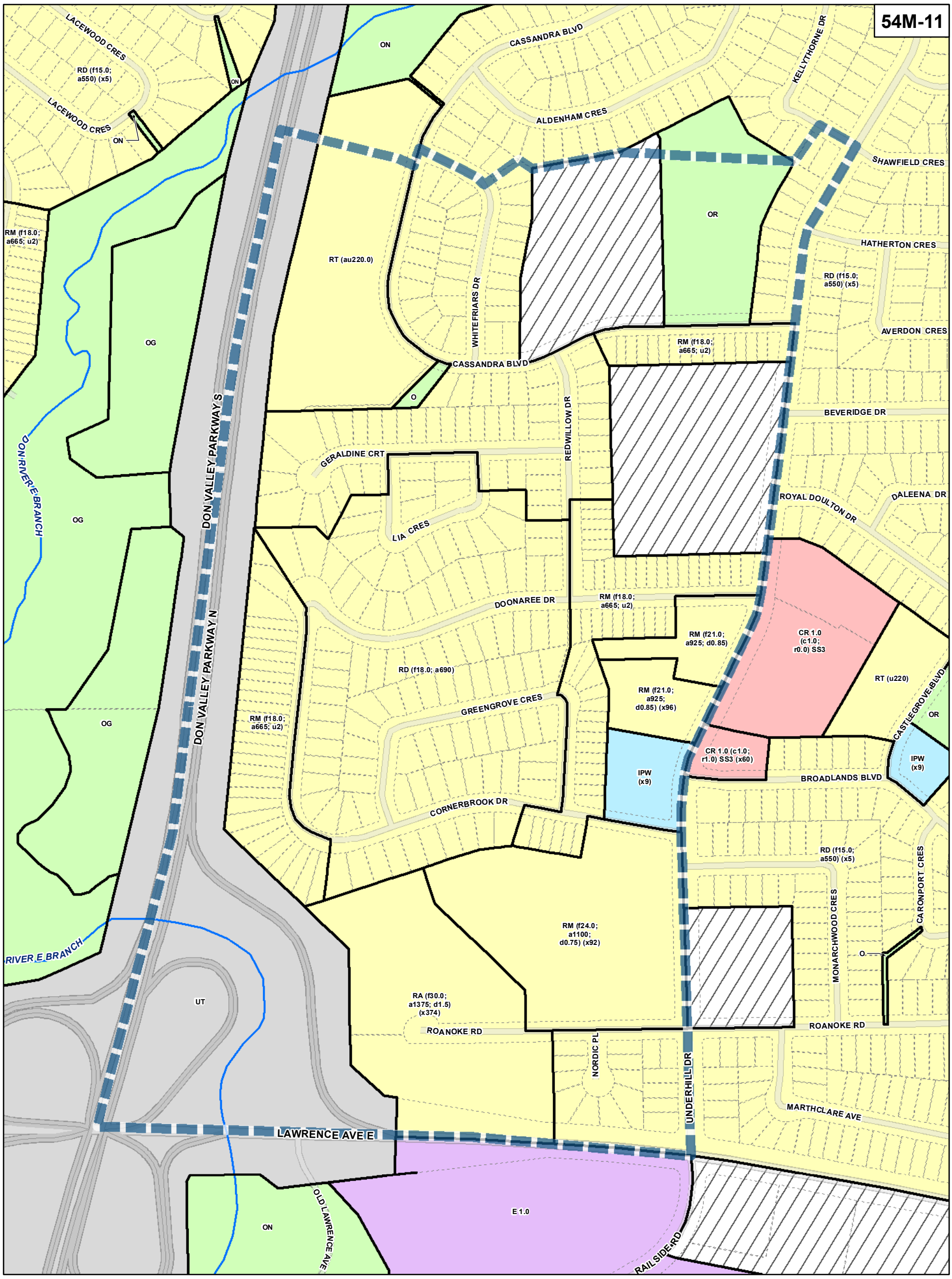

TORONTO City Planning

Zoning *- North District*

August 2010

Maps must be read together with Zoning Bylaw text

Zone Categories

- Residential
- Parks and Open Space
- Commercial Residential
- Commercial Residential Employment
- Institutional
- Employment
- Utility / Transportation
- Not Part of This Bylaw

- Map Sheet Boundary
- Properties
- Railway
- Hydro Line

N

0 20 40 80 120 160 Meters

1:4,000

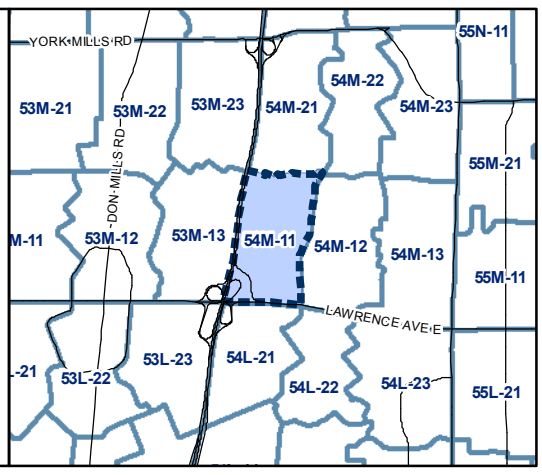

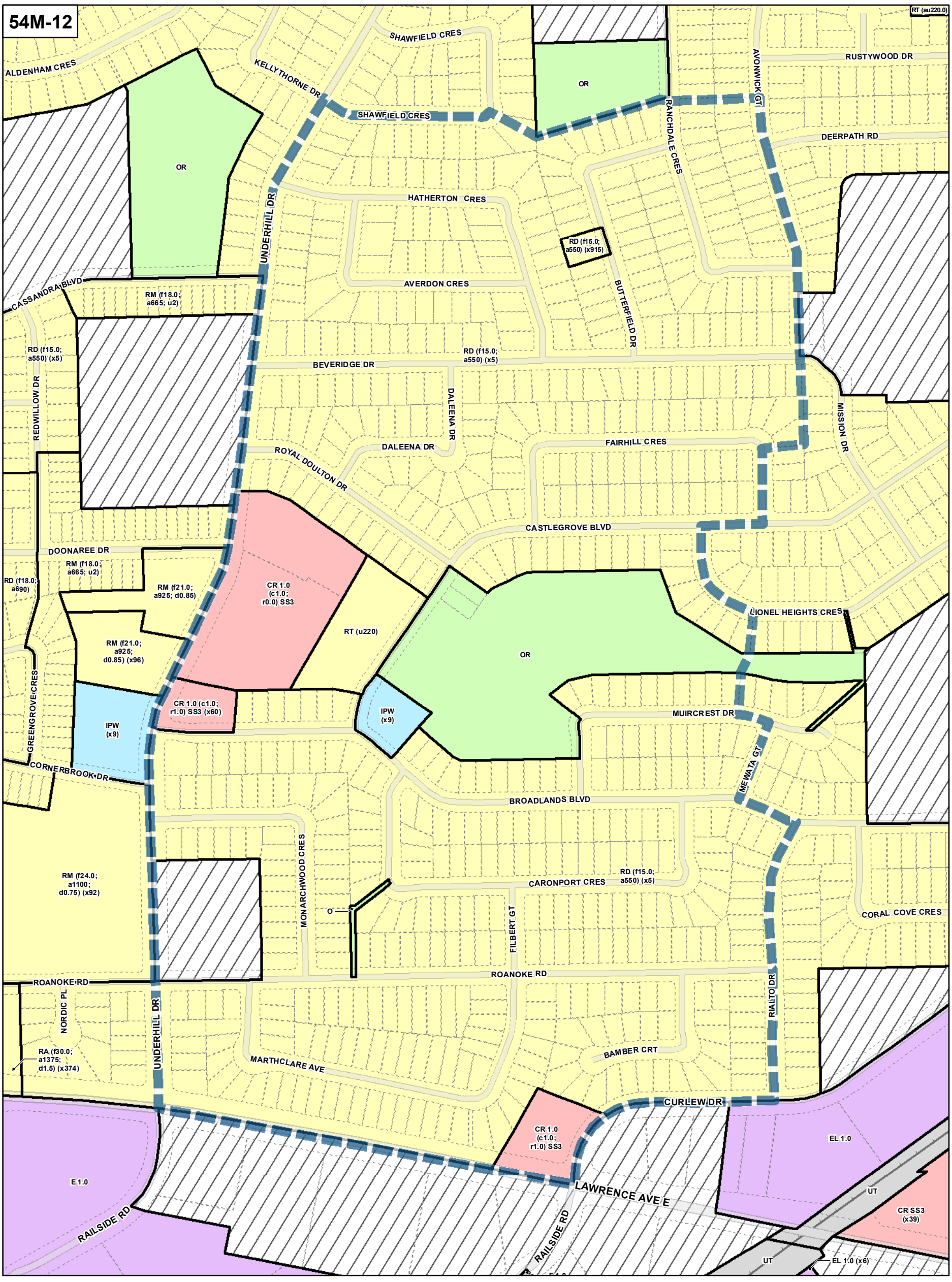

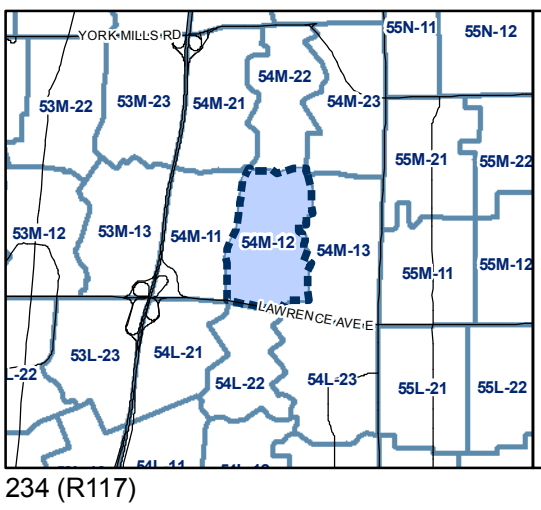

Zone Categories

- Residential
- Parks and Open Space
- Commercial Residential
- Commercial Residential Employment
- Institutional
- Employment
- Utility / Transportation
- Not Part of This Bylaw

- Map Sheet Boundary
- Properties
- Railway
- Hydro Line

N

0 20 40 80 120 160 Meters

1:4,000

TORONTO City Planning

Zoning *- North District*

August 2010

Maps must be read together with Zoning Bylaw text

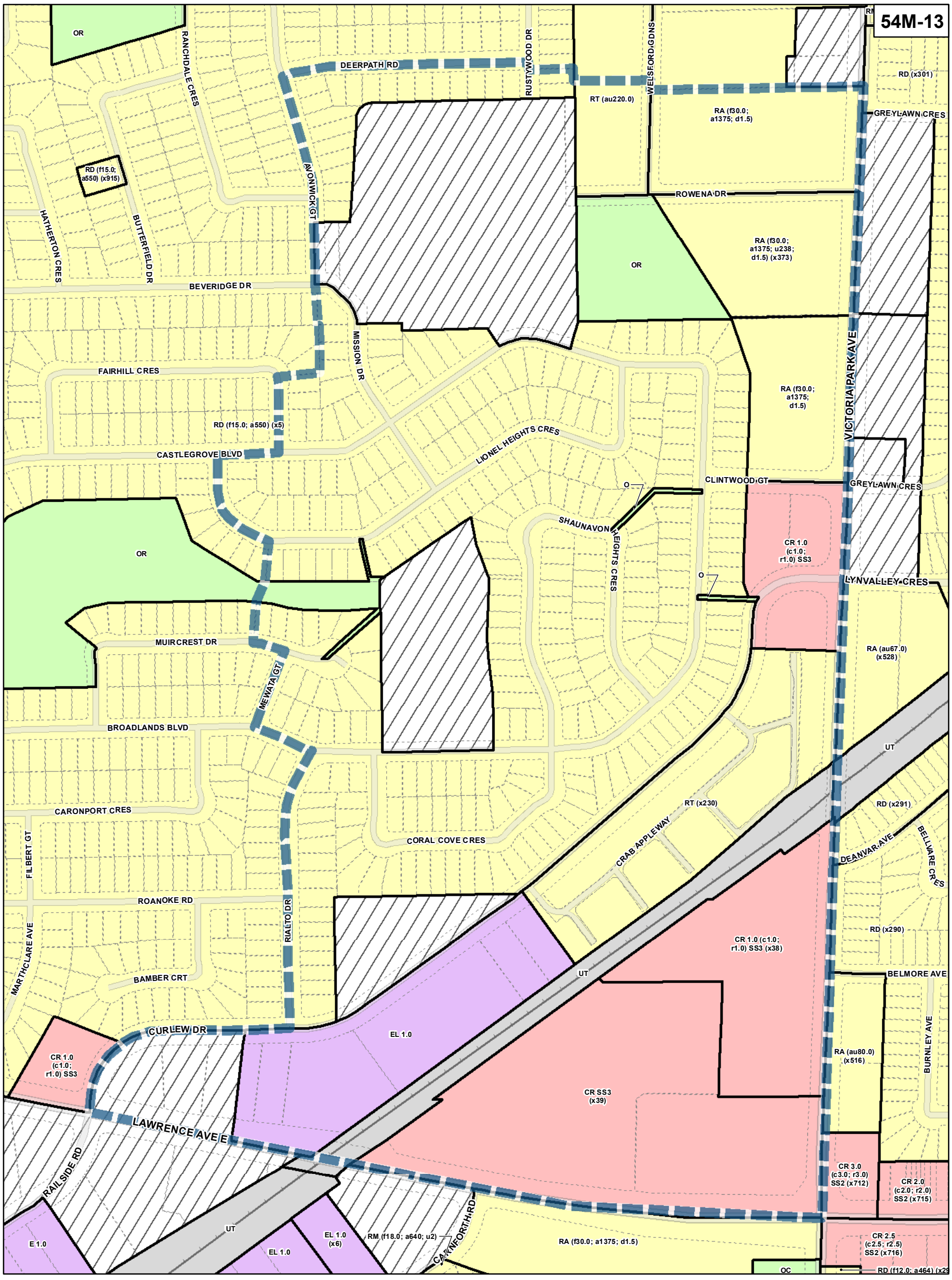

TORONTO City Planning

Zoning *- North District*

August 2010

Maps must be read together with Zoning Bylaw text

Zone Categories

- Residential
- Parks and Open Space
- Commercial Residential
- Commercial Residential Employment
- Institutional
- Employment
- Utility / Transportation
- Not Part of This Bylaw

- Map Sheet Boundary
- Properties
- Railway
- Hydro Line

N

0 20 40 80 120 160 Meters

1:4,000

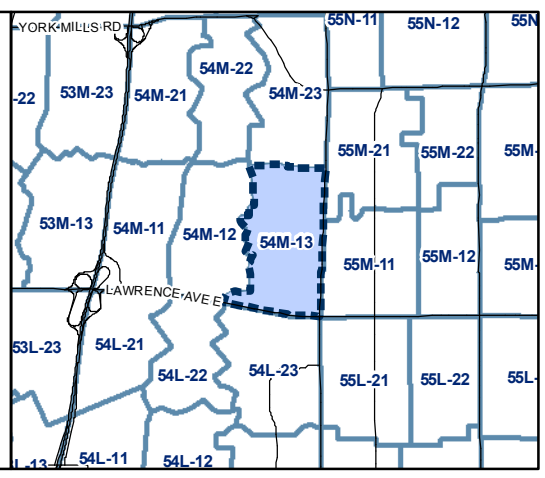

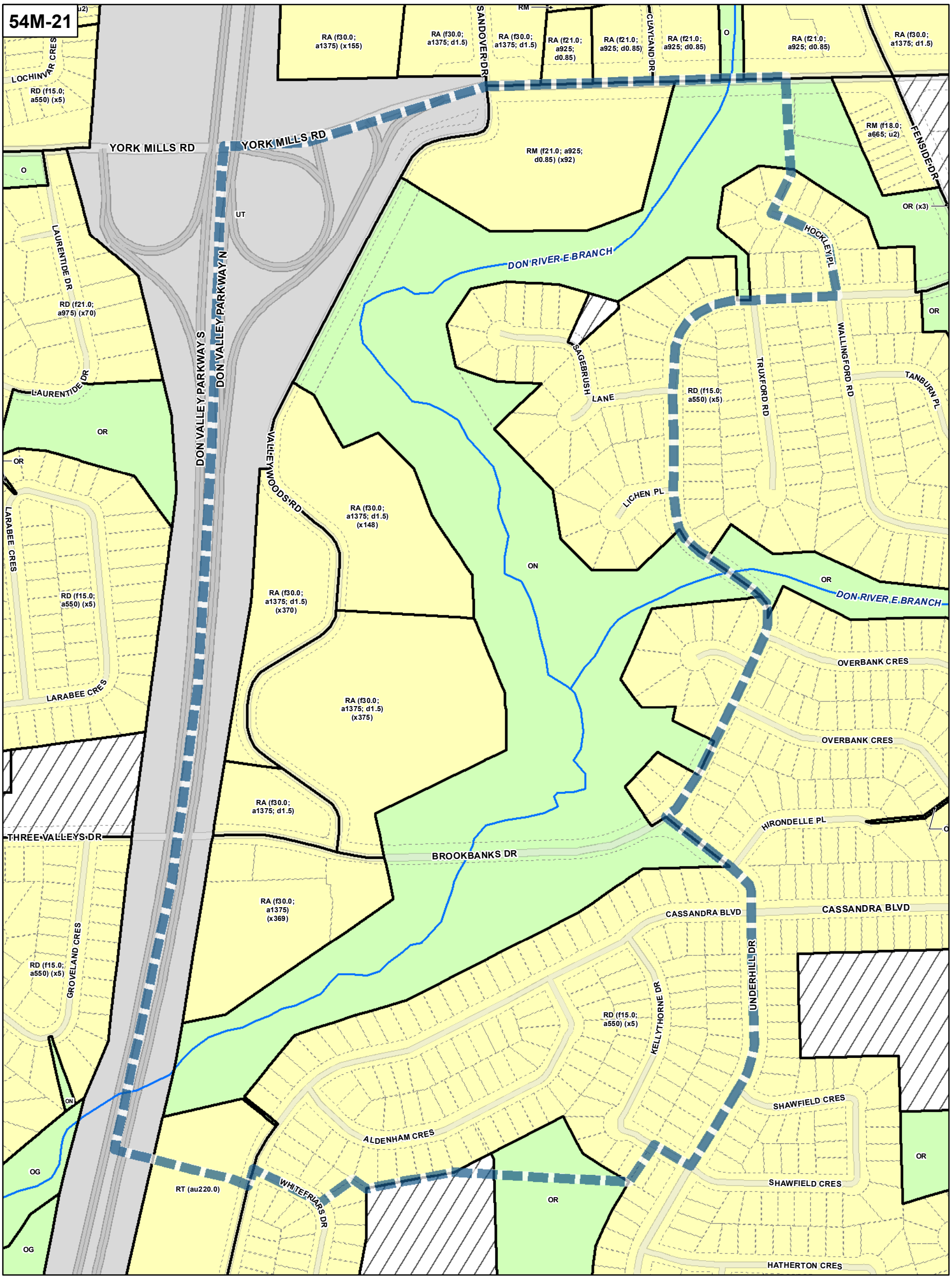

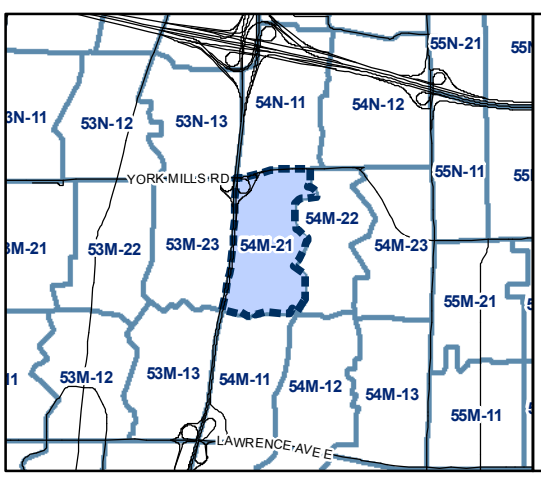

Zone Categories

- Residential
- Parks and Open Space
- Commercial Residential
- Commercial Residential Employment
- Institutional
- Employment
- Utility / Transportation
- Not Part of This Bylaw

- Map Sheet Boundary
- Properties
- Railway
- Hydro Line

N

0 20 40 80 120 160 Meters

1:4,000

TORONTO City Planning

Zoning *- North District*

August 2010

Maps must be read together with Zoning Bylaw text

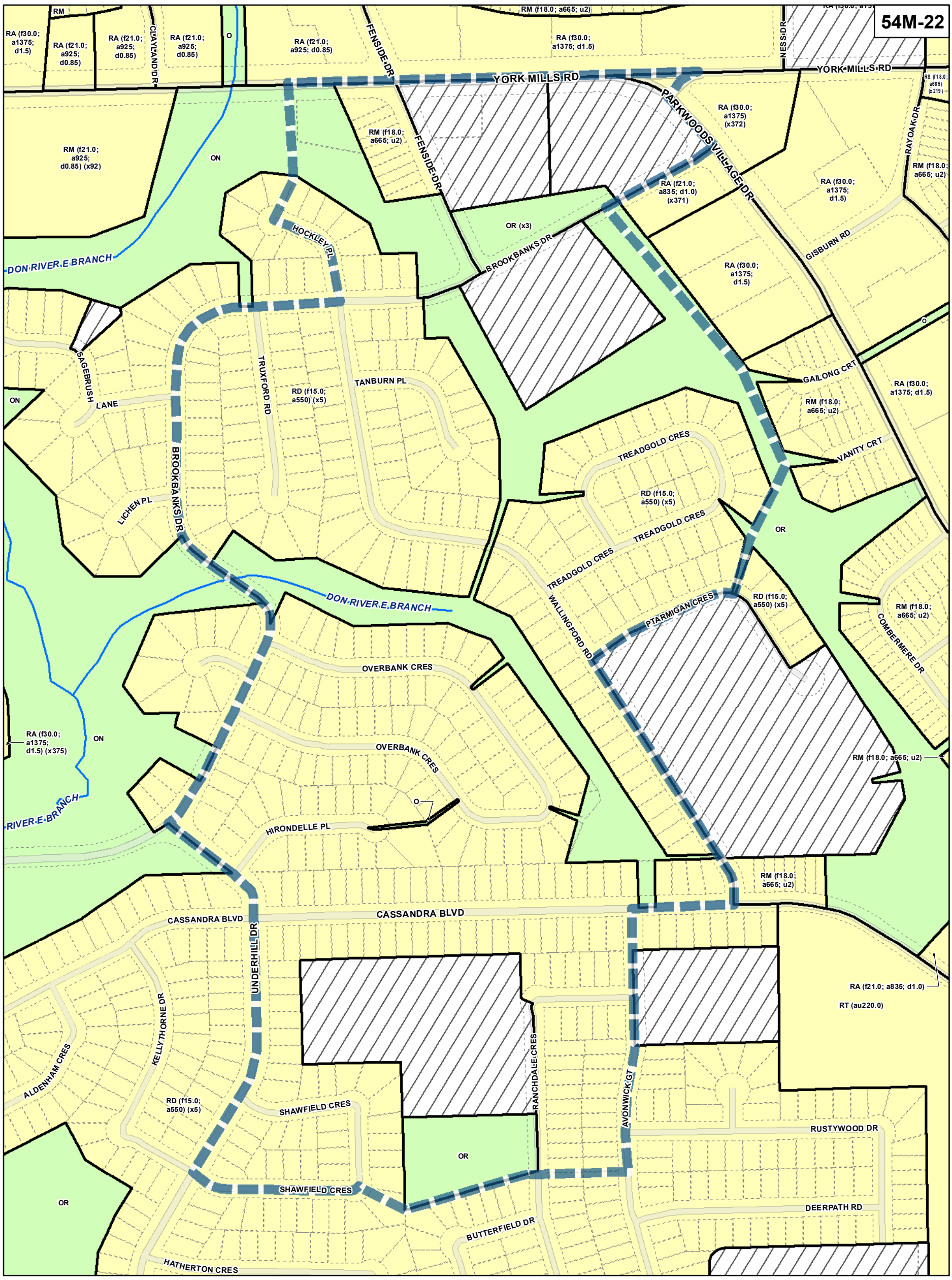

TORONTO City Planning

Zoning - North District

August 2010

Maps must be read together with Zoning Bylaw text

Zone Categories

- Residential
- Parks and Open Space
- Commercial Residential
- Commercial Residential Employment
- Institutional
- Employment
- Utility / Transportation
- Not Part of This Bylaw

- Map Sheet Boundary
- Properties
- Railway
- Hydro Line

N

0 20 40 80 120 160 Meters

1:4,000

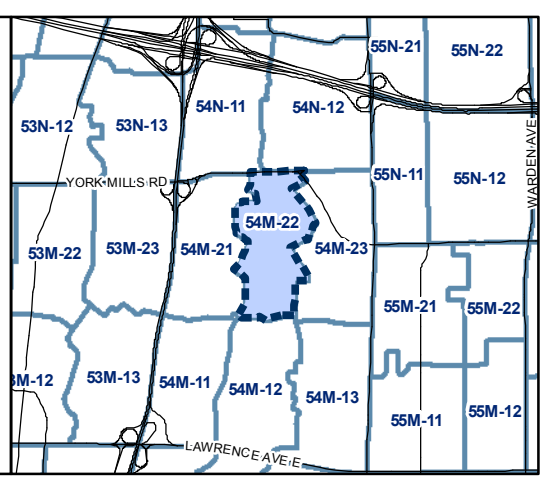

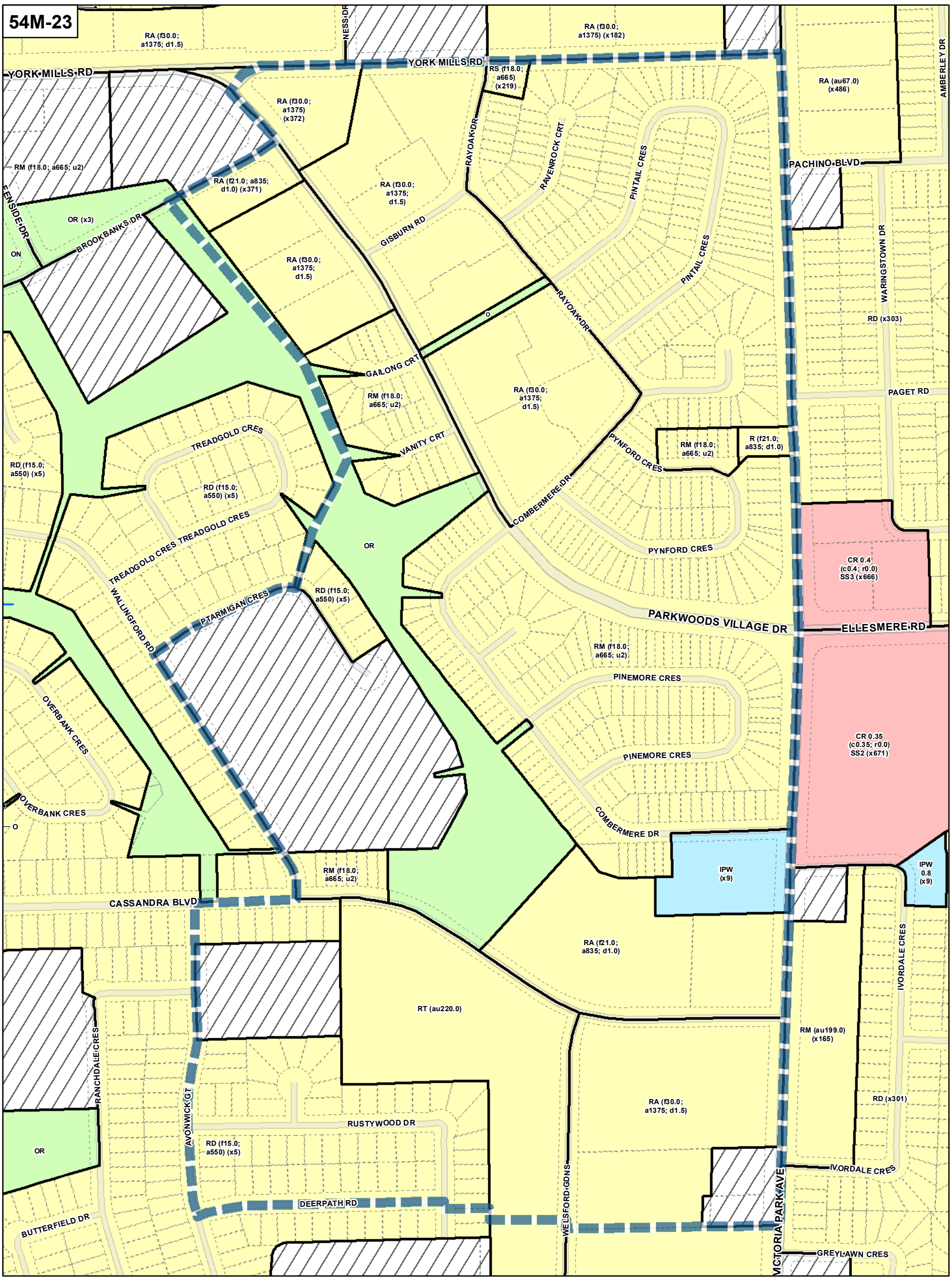

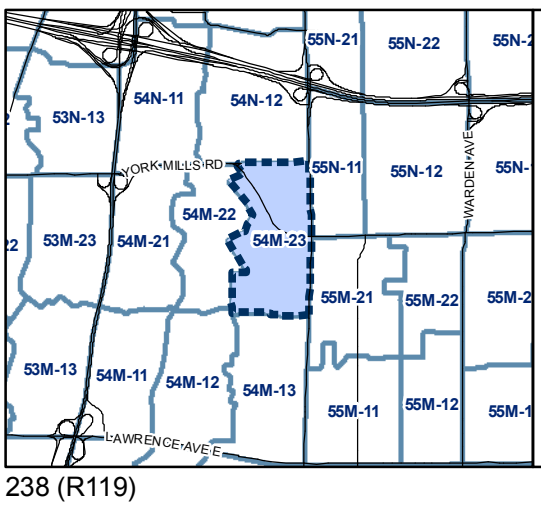

Zone Categories

- Residential
- Parks and Open Space
- Commercial Residential
- Commercial Residential Employment
- Institutional
- Employment
- Utility / Transportation
- Not Part of This Bylaw

- Map Sheet Boundary
- Properties
- Railway
- Hydro Line

N

0 20 40 80 120 160 Meters

1:4,000

TORONTO City Planning

Zoning *- North District*

August 2010

Maps must be read together with Zoning Bylaw text

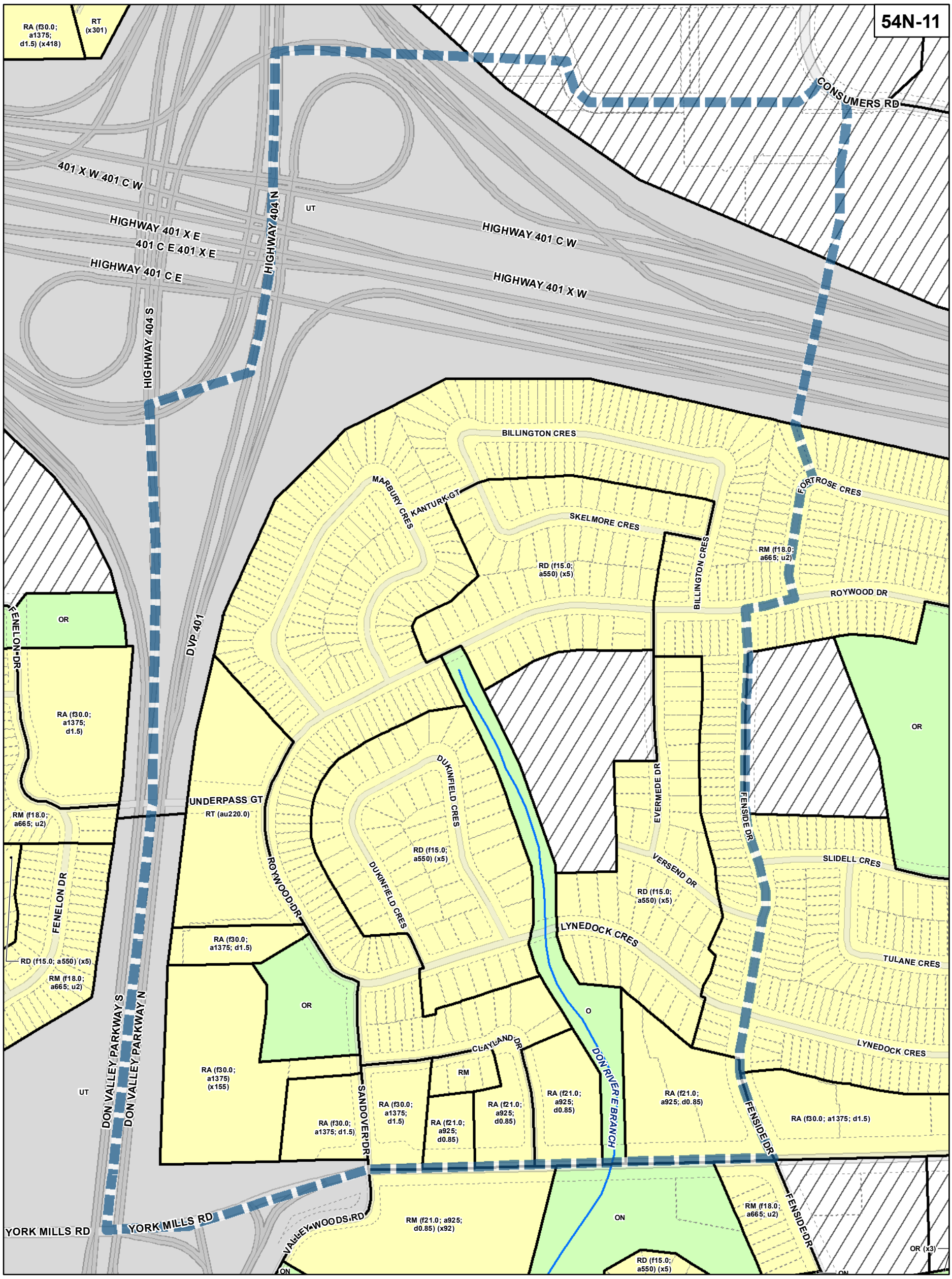

TORONTO City Planning

Zoning *- North District*

August 2010

Maps must be read together with Zoning Bylaw text

Zone Categories

- Residential
- Parks and Open Space
- Commercial Residential
- Commercial Residential Employment
- Institutional
- Employment
- Utility / Transportation
- Not Part of This Bylaw

- Map Sheet Boundary
- Properties
- Railway
- Hydro Line

N

0 20 40 80 120 160 Meters

1:4,000

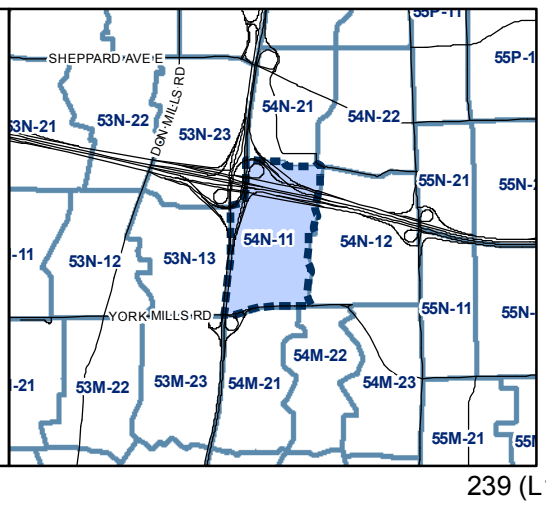

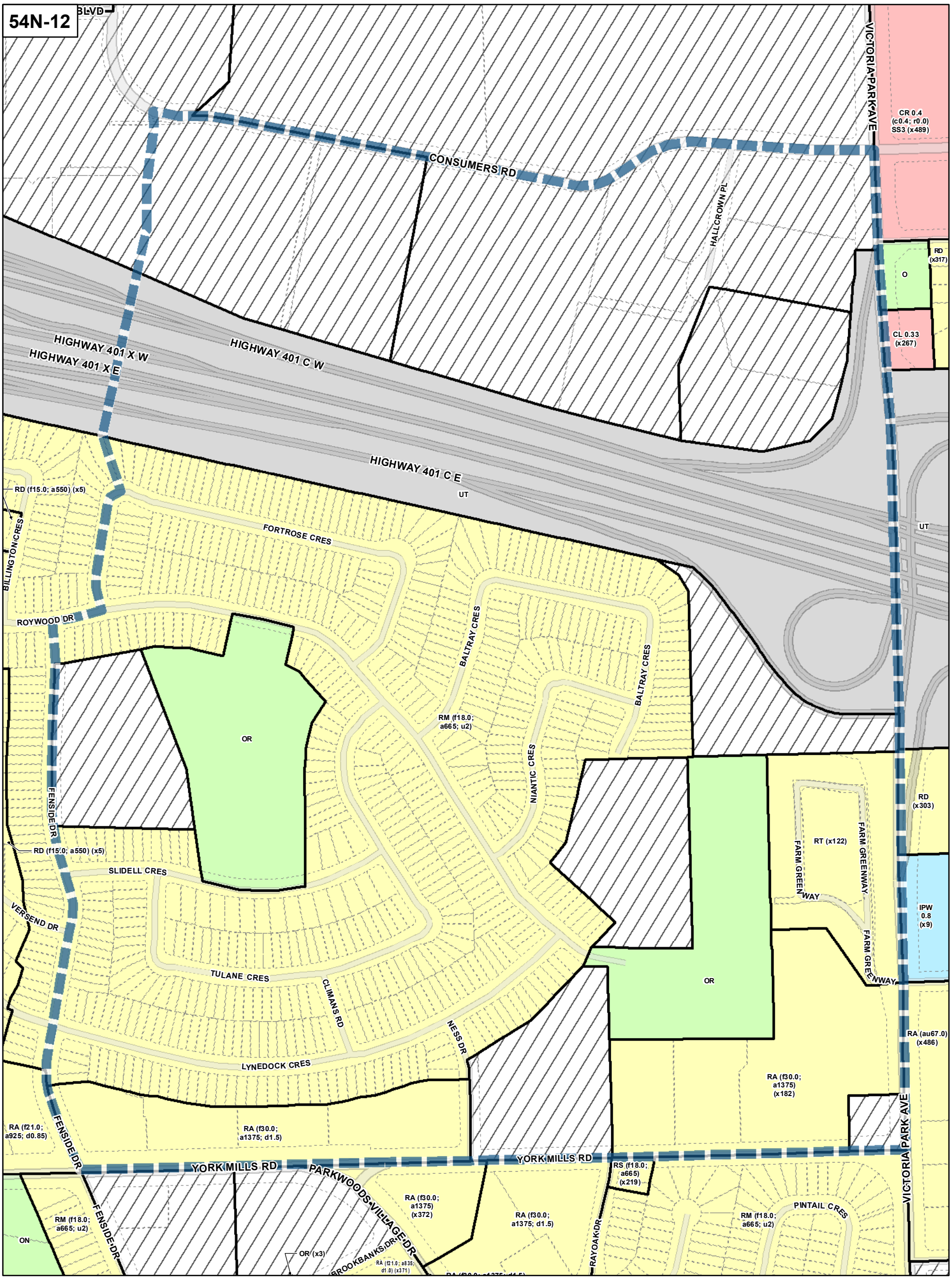

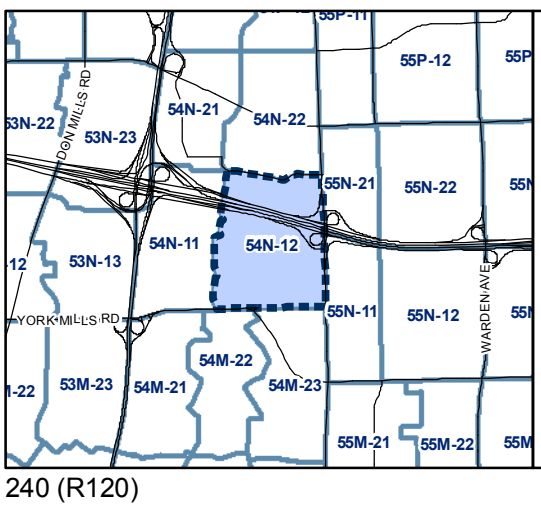

Zone Categories

- Residential
- Parks and Open Space
- Commercial Residential
- Commercial Residential Employment
- Institutional
- Employment
- Utility / Transportation
- Not Part of This Bylaw

- Map Sheet Boundary
- Properties
- Railway
- Hydro Line

N

0 20 40 80 120 160 Meters

1:4,000

TORONTO City Planning

Zoning *- North District*

August 2010

Maps must be read together with Zoning Bylaw text

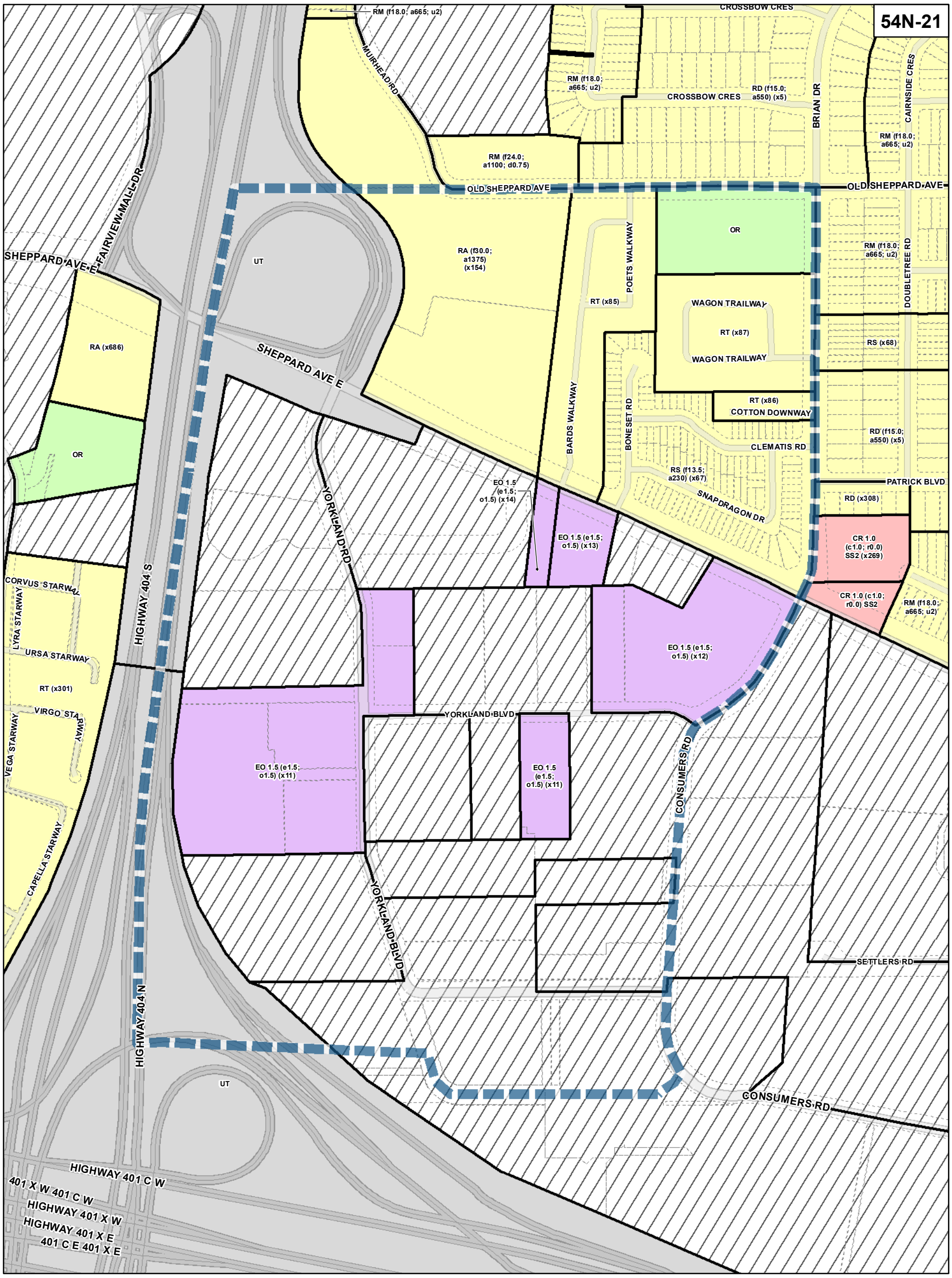

TORONTO City Planning

Zoning *- North District*

August 2010

Maps must be read together with Zoning Bylaw text

Zone Categories

- Residential
- Parks and Open Space
- Commercial Residential
- Commercial Residential Employment
- Institutional
- Employment
- Utility / Transportation
- Not Part of This Bylaw

- Map Sheet Boundary
- Properties
- Railway
- Hydro Line

N

0 20 40 80 120 160 Meters

1:4,000

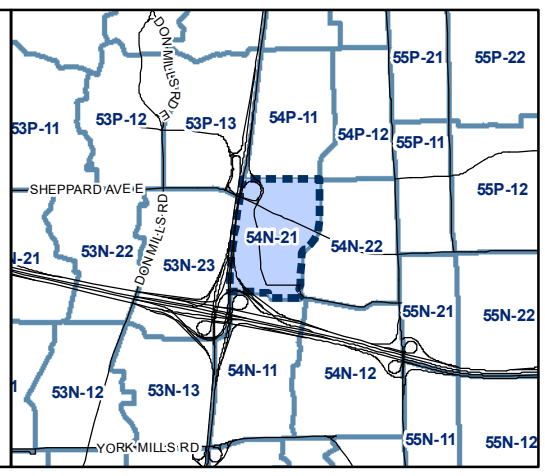

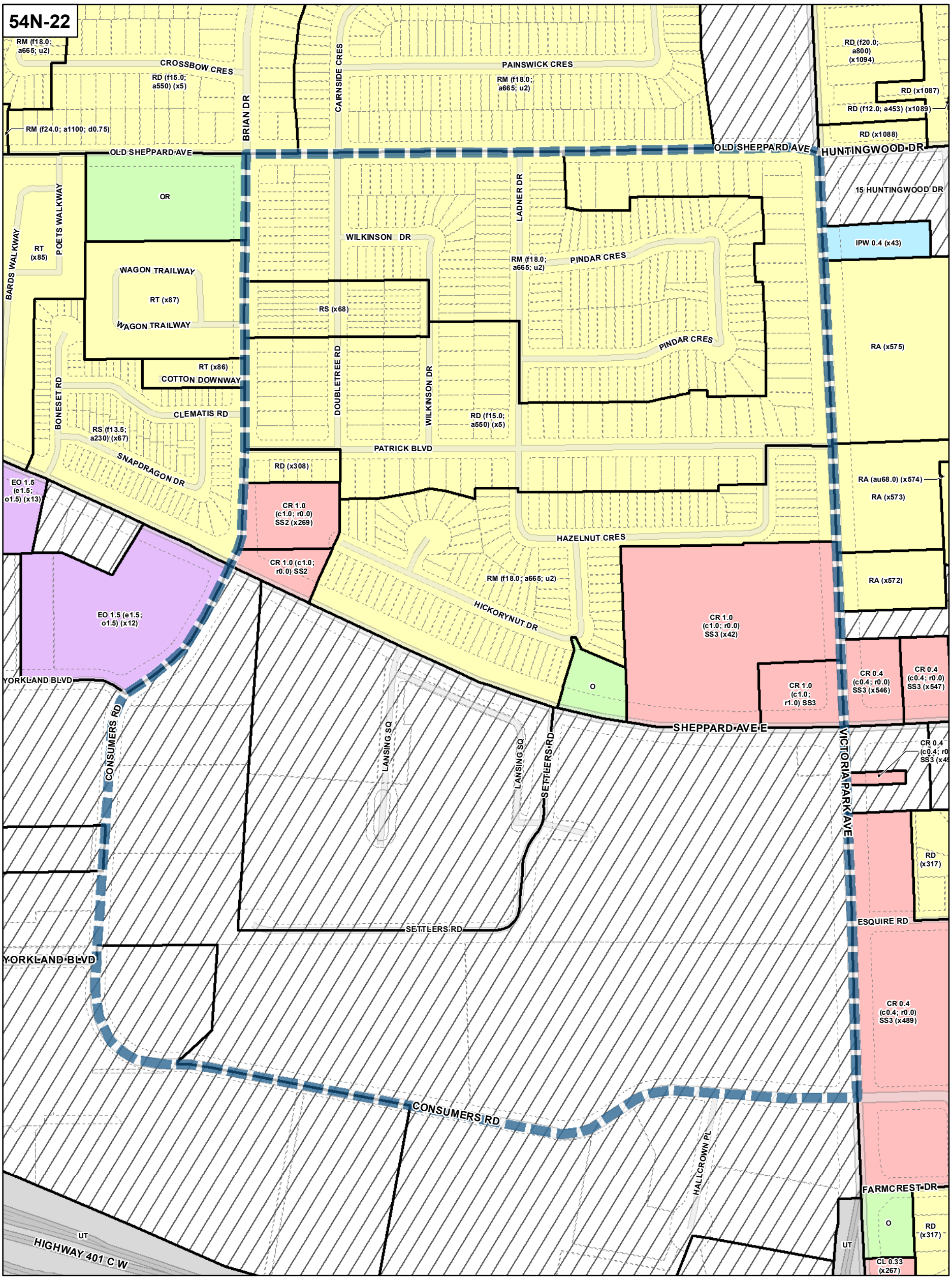

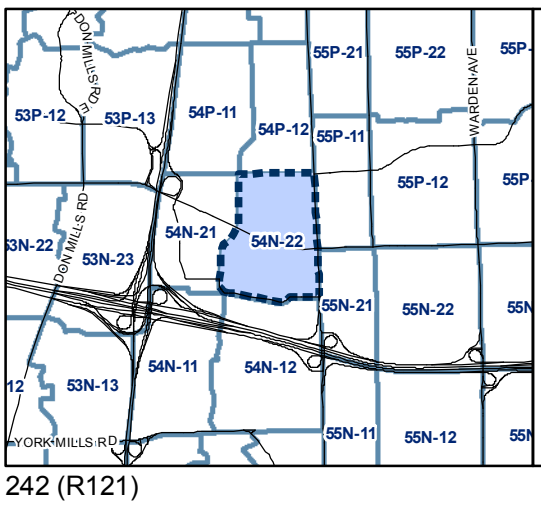

Zone Categories

- Residential
- Parks and Open Space
- Commercial Residential
- Commercial Residential Employment
- Institutional
- Employment
- Utility / Transportation
- Not Part of This Bylaw

- Map Sheet Boundary
- Properties
- Railway
- Hydro Line

N

0 20 40 80 120 160 Meters

1:4,000

TORONTO City Planning

Zoning *- North District*

August 2010

Maps must be read together with Zoning Bylaw text

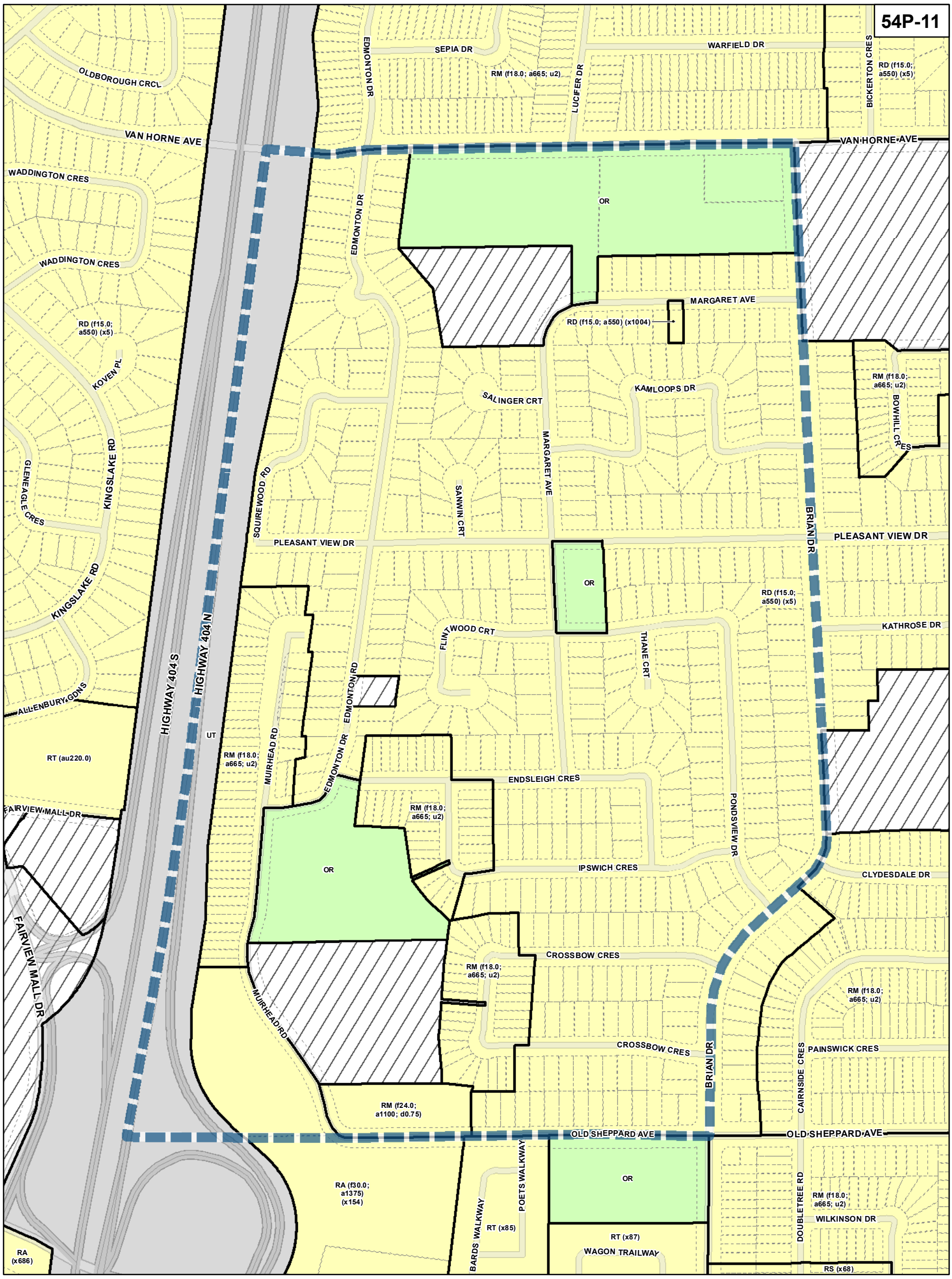

TORONTO City Planning

Zoning *- North District*

August 2010

Maps must be read together with Zoning Bylaw text

Zone Categories

- Residential
- Parks and Open Space
- Commercial Residential
- Commercial Residential Employment
- Institutional
- Employment
- Utility / Transportation
- Not Part of This Bylaw

- Map Sheet Boundary
- Properties
- Railway
- Hydro Line

N

0 20 40 80 120 160 Meters
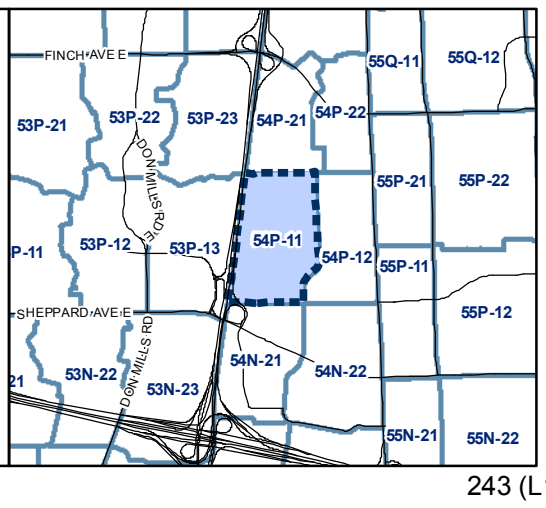
1:4,000