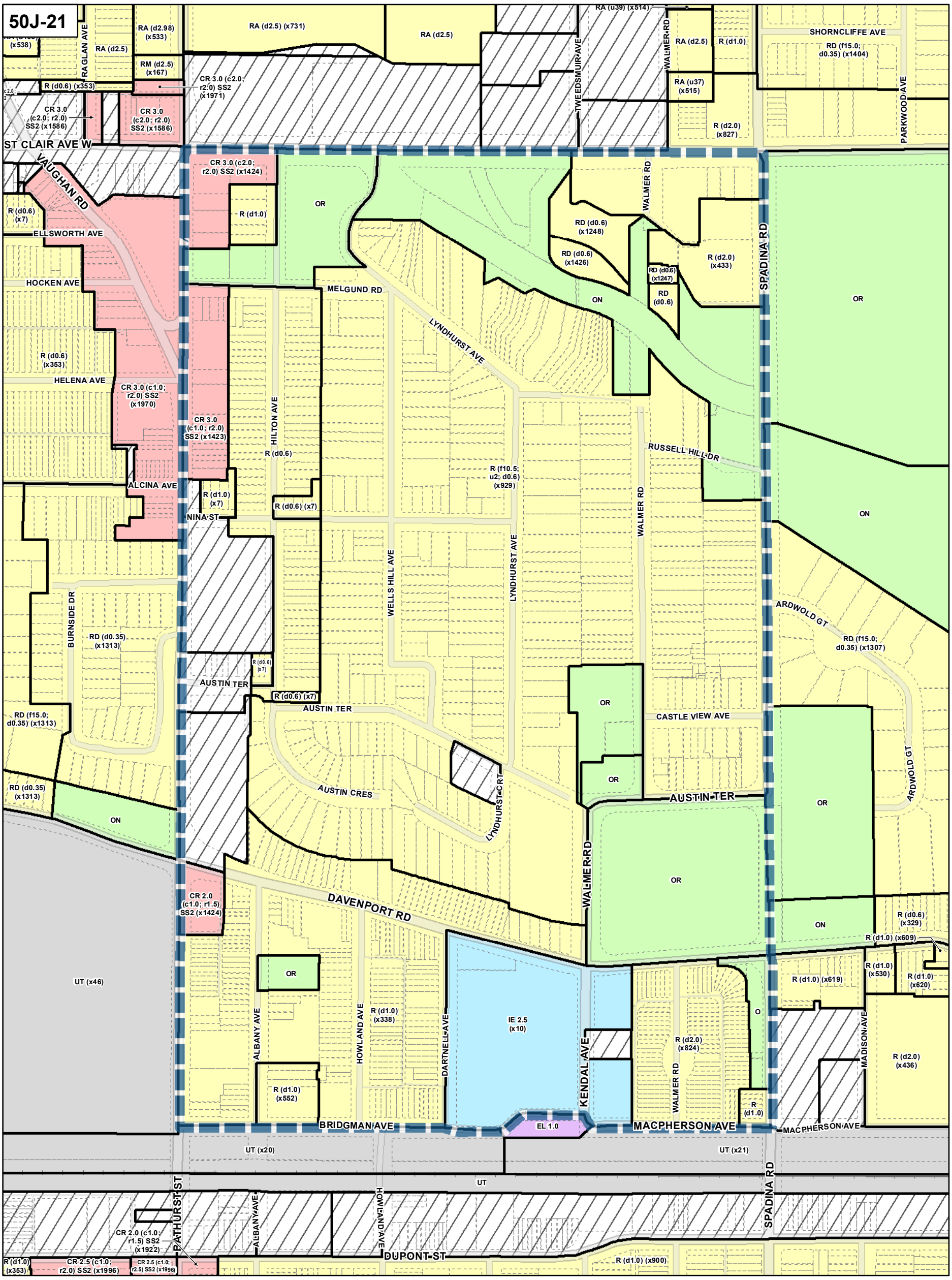

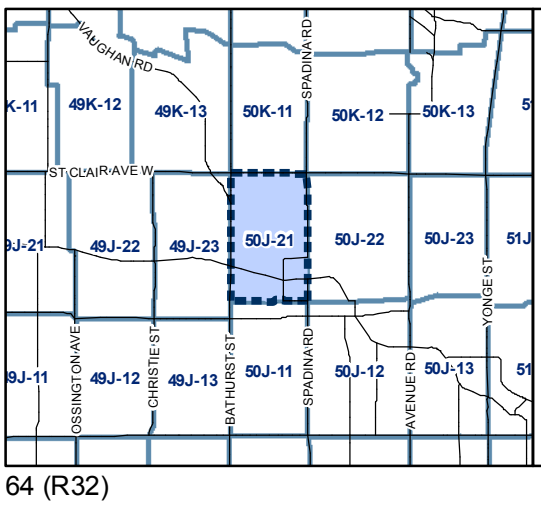

Zone Categories

- Residential
- Parks and Open Space
- Commercial Residential
- Commercial Residential Employment
- Institutional
- Employment
- Utility / Transportation
- Not Part of This Bylaw

- Map Sheet Boundary
- Properties
- Railway
- Hydro Line

N

0 20 40 80 120 160 Meters

1:4,000

TORONTO City Planning

Zoning *- South District*

August 2010

Maps must be read together with Zoning Bylaw text

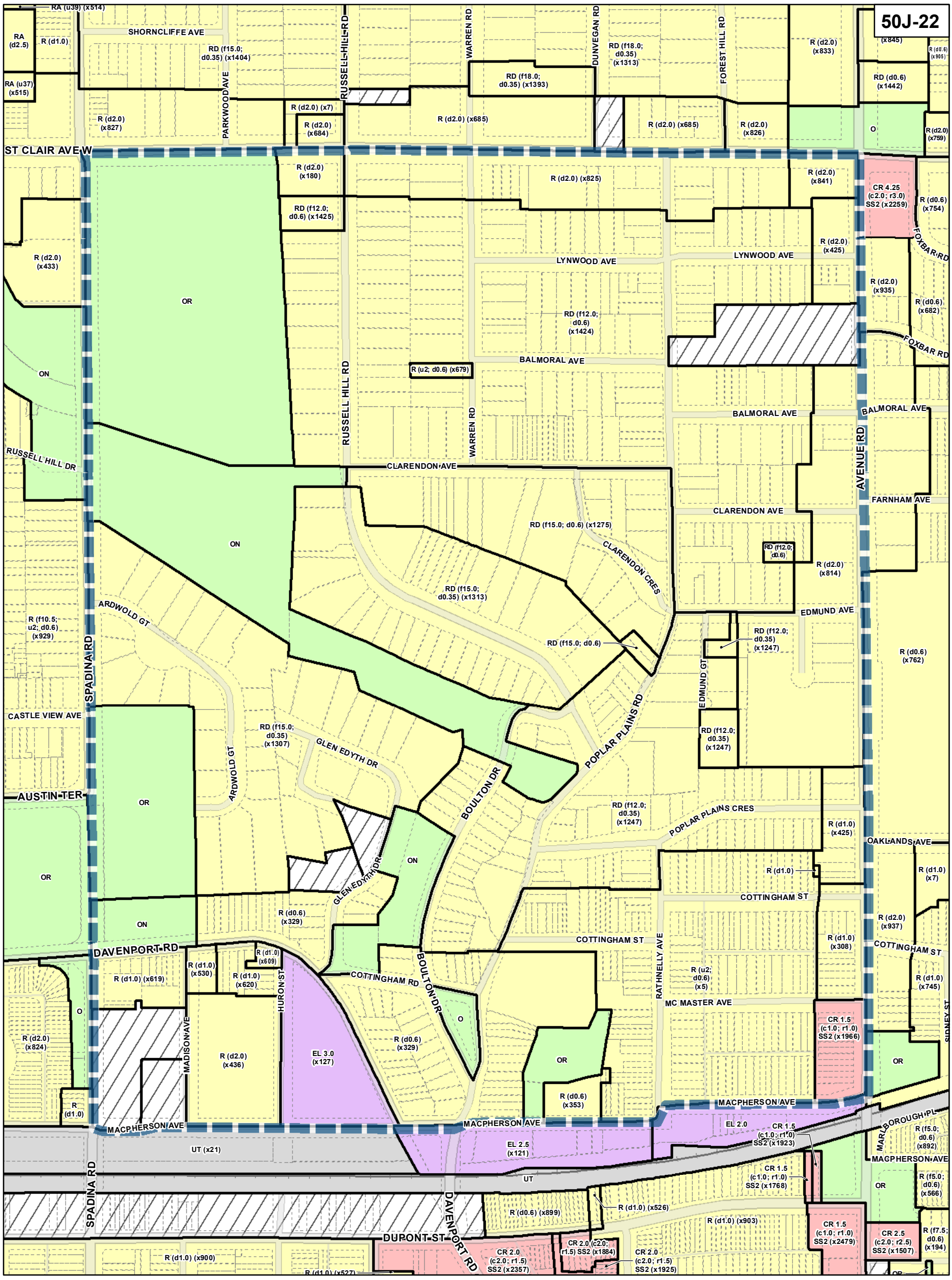

TORONTO City Planning

Zoning - South District

August 2010

Maps must be read together with Zoning Bylaw text

Zone Categories

- Residential
- Parks and Open Space
- Commercial Residential
- Commercial Residential Employment
- Institutional
- Employment
- Utility / Transportation
- Not Part of This Bylaw

- Map Sheet Boundary
- Properties
- Railway
- Hydro Line

N

0 20 40 80 120 160 Meters

1:4,000

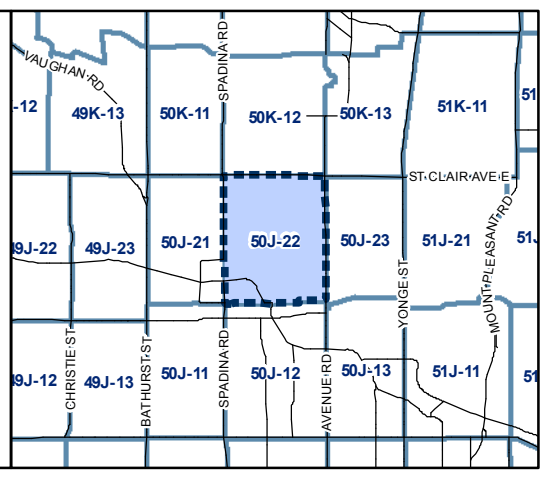

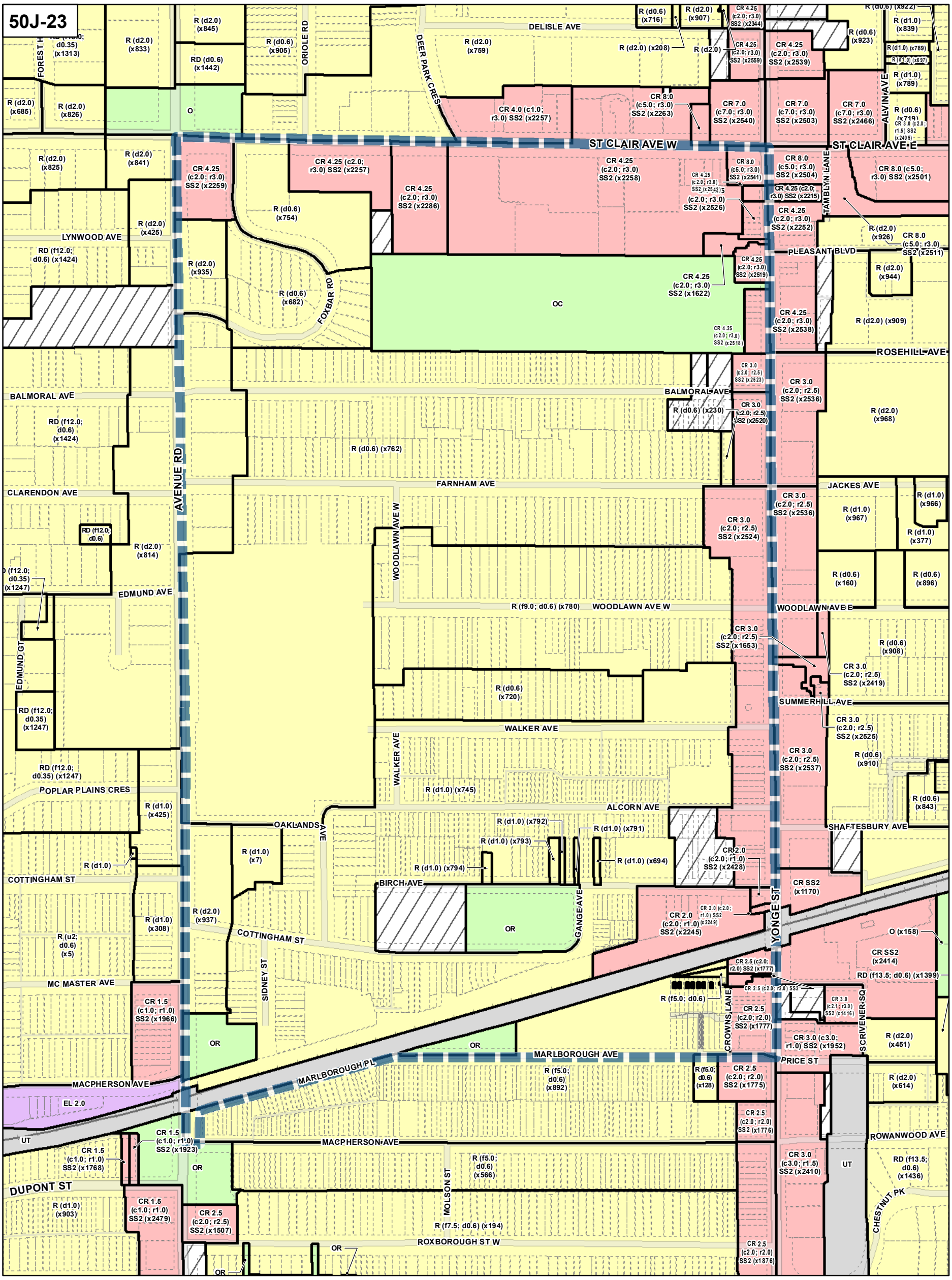

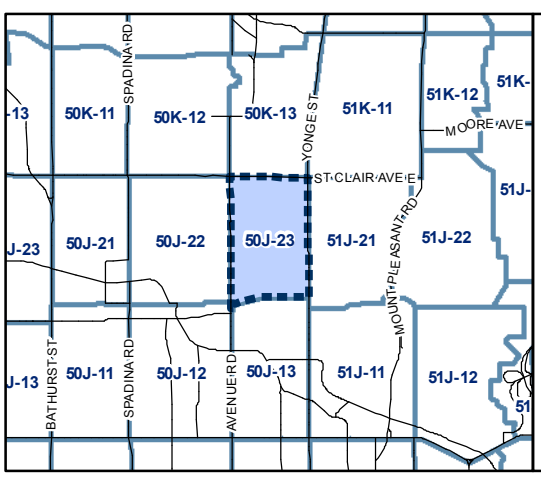

Zone Categories

- Residential
- Parks and Open Space
- Commercial Residential
- Commercial Residential Employment
- Institutional
- Employment
- Utility / Transportation
- Not Part of This Bylaw

- Map Sheet Boundary
- Properties
- Railway
- Hydro Line

N

0 20 40 80 120 160 Meters

1:4,000

TORONTO City Planning

Zoning *- South District*

August 2010

Maps must be read together with Zoning Bylaw text

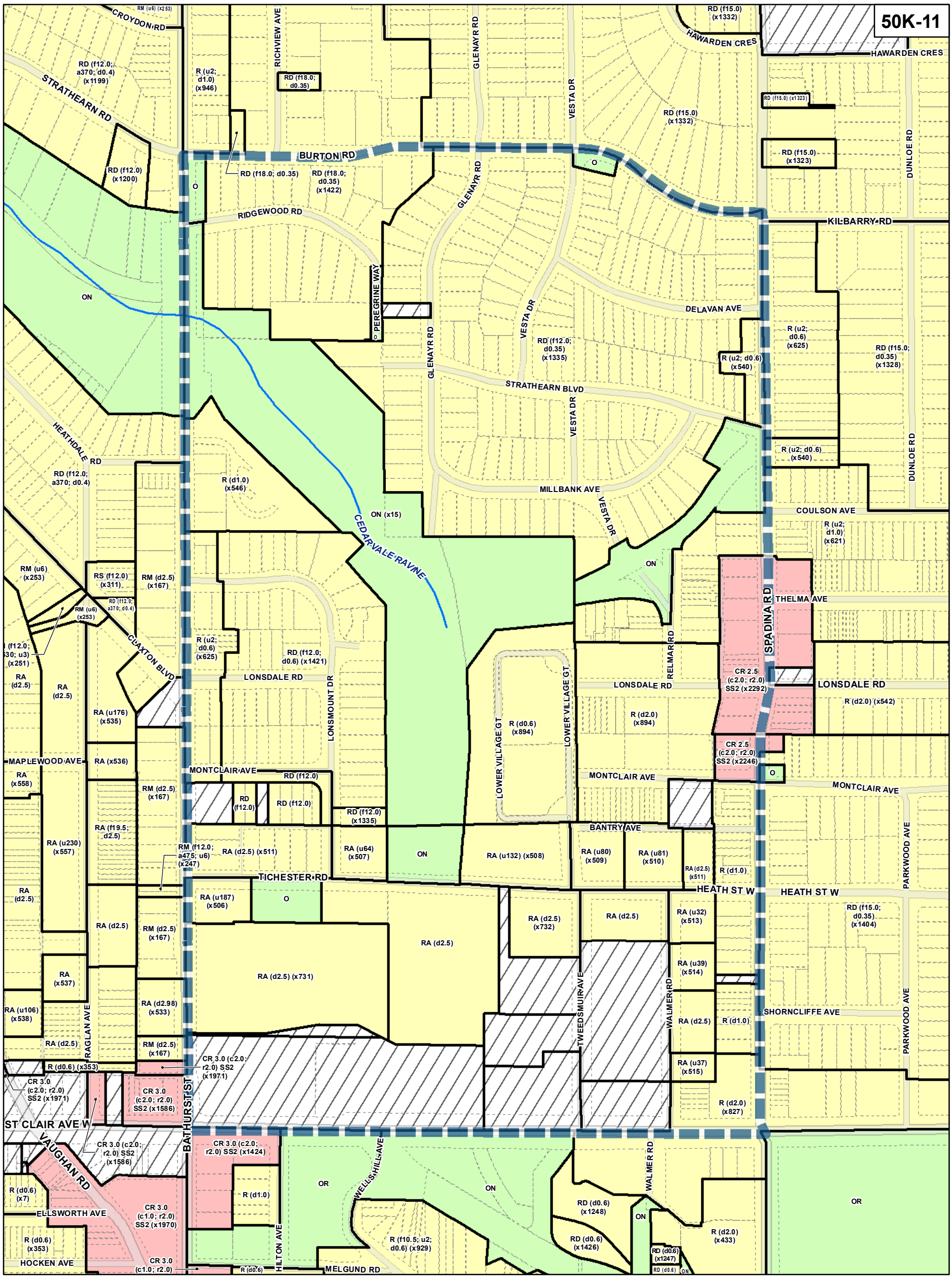

TORONTO City Planning

Zoning *- South District*

August 2010

Maps must be read together with Zoning Bylaw text

Zone Categories

- Residential
- Parks and Open Space
- Commercial Residential
- Commercial Residential Employment
- Institutional
- Employment
- Utility / Transportation
- Not Part of This Bylaw

- Map Sheet Boundary
- Properties
- Railway
- Hydro Line

N

0 20 40 80 120 160 Meters

1:4,000

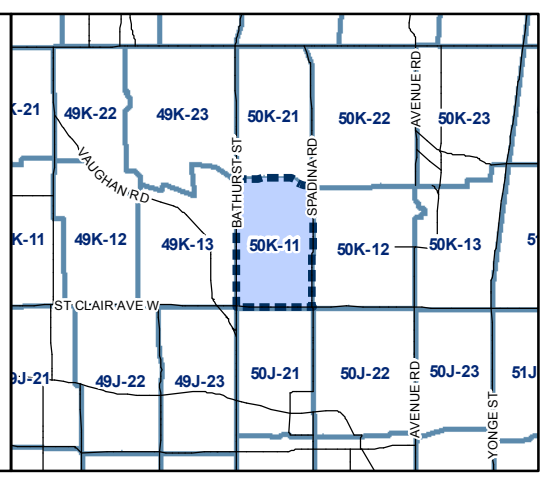

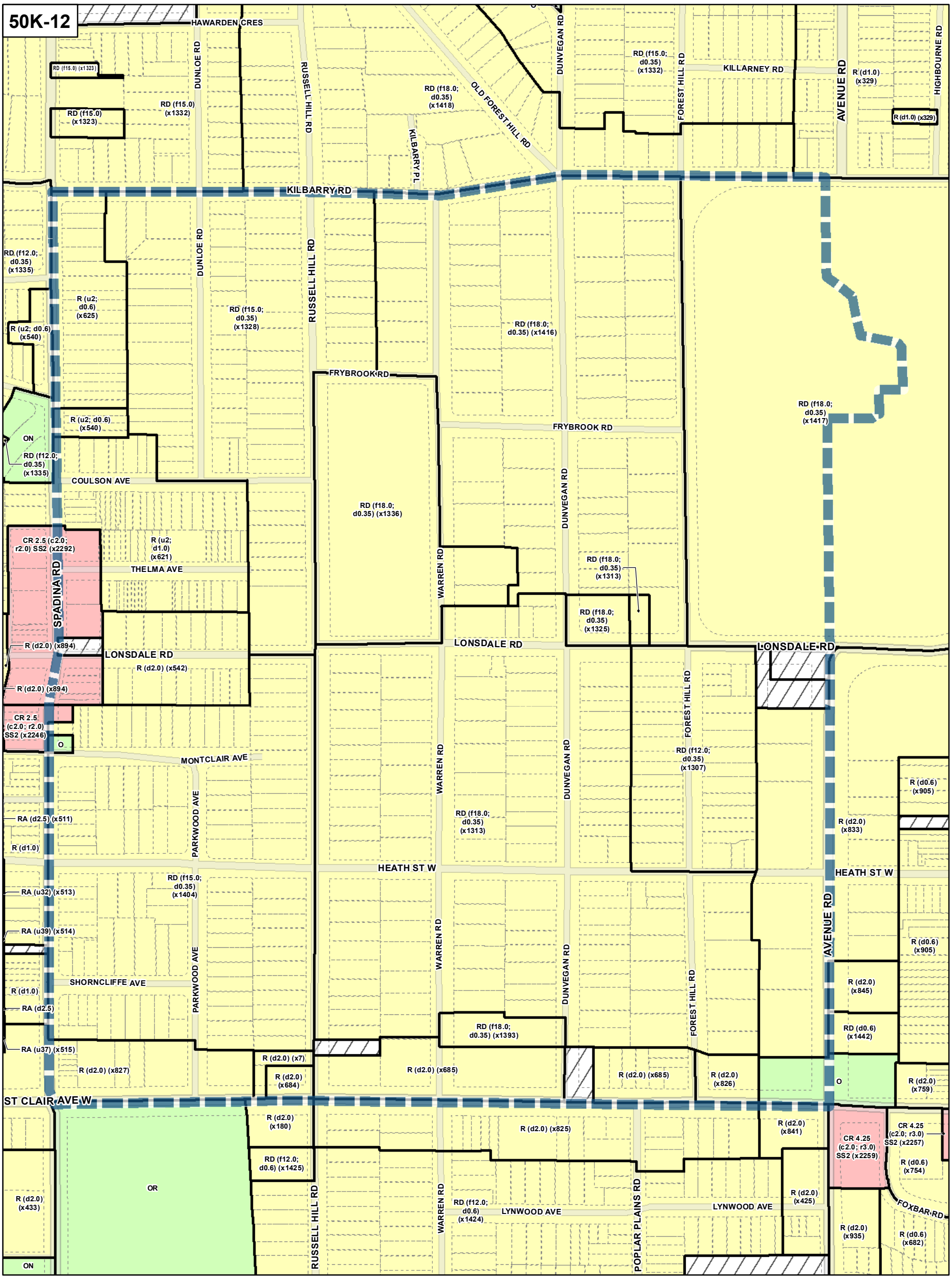

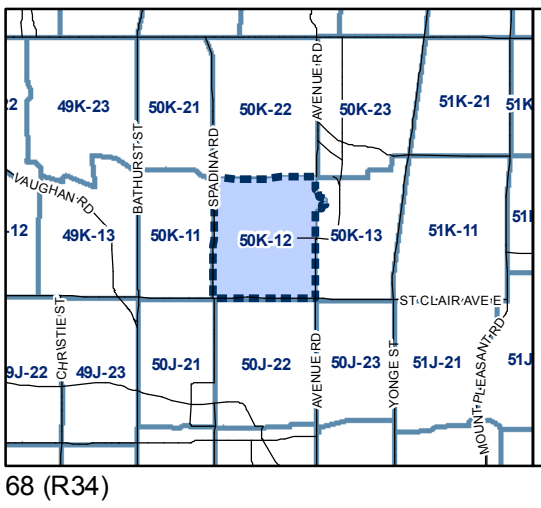

Zone Categories

- Residential
- Parks and Open Space
- Commercial Residential
- Commercial Residential Employment
- Institutional
- Employment
- Utility / Transportation
- Not Part of This Bylaw

- Map Sheet Boundary
- Properties
- Railway
- Hydro Line

N

0 20 40 80 120 160 Meters

1:4,000

TORONTO City Planning

Zoning *- South District*

August 2010

Maps must be read together with Zoning Bylaw text

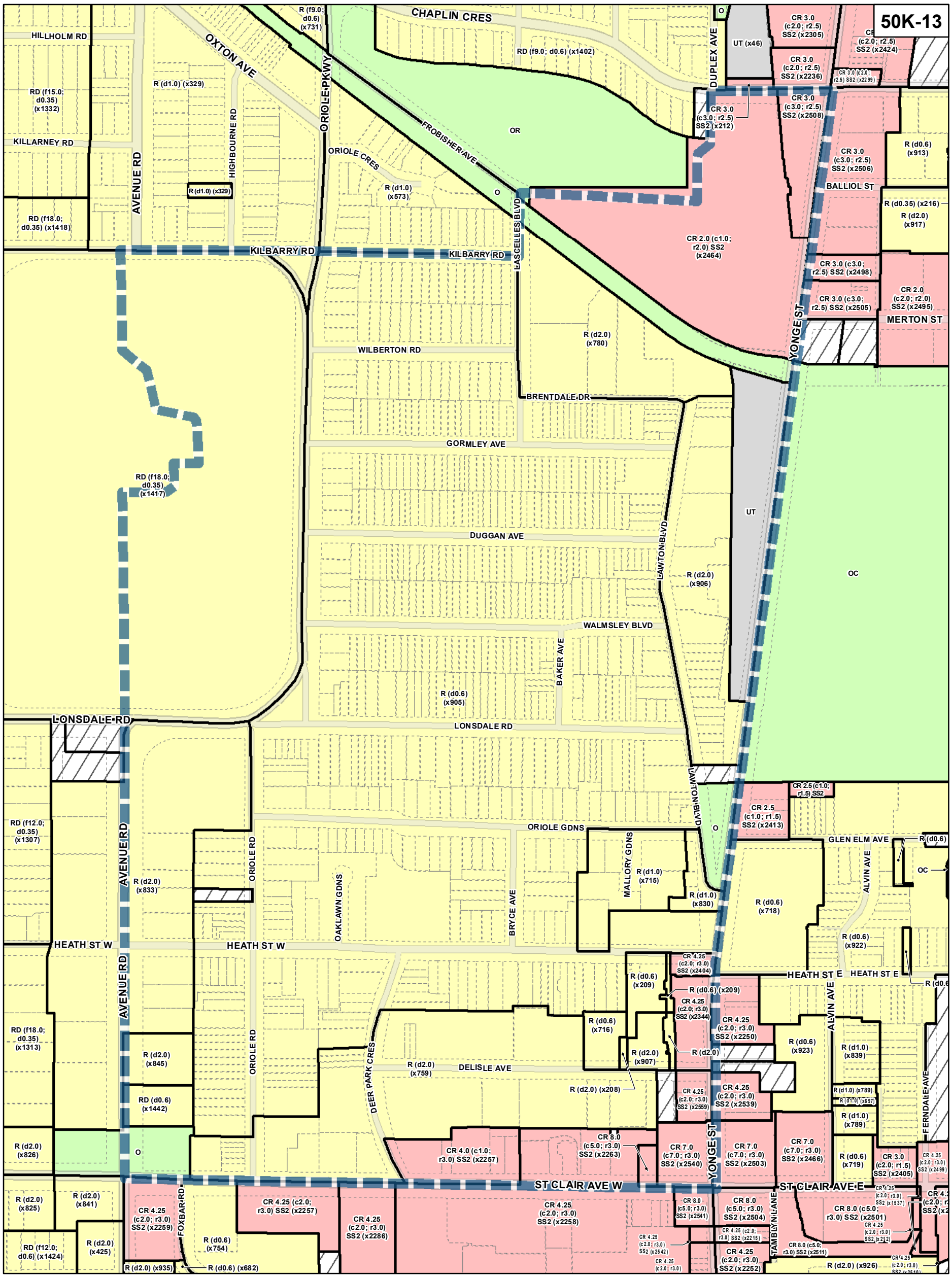

TORONTO City Planning

Zoning - South District

August 2010

Maps must be read together with Zoning Bylaw text

Zone Categories

- Residential
- Parks and Open Space
- Commercial Residential
- Commercial Residential Employment
- Institutional
- Employment
- Utility / Transportation
- Not Part of This Bylaw

- Map Sheet Boundary
- Properties
- Railway
- Hydro Line

N

0 20 40 80 120 160 Meters

1:4,000

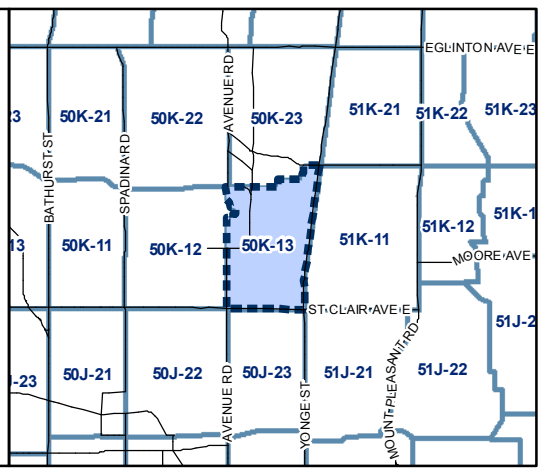

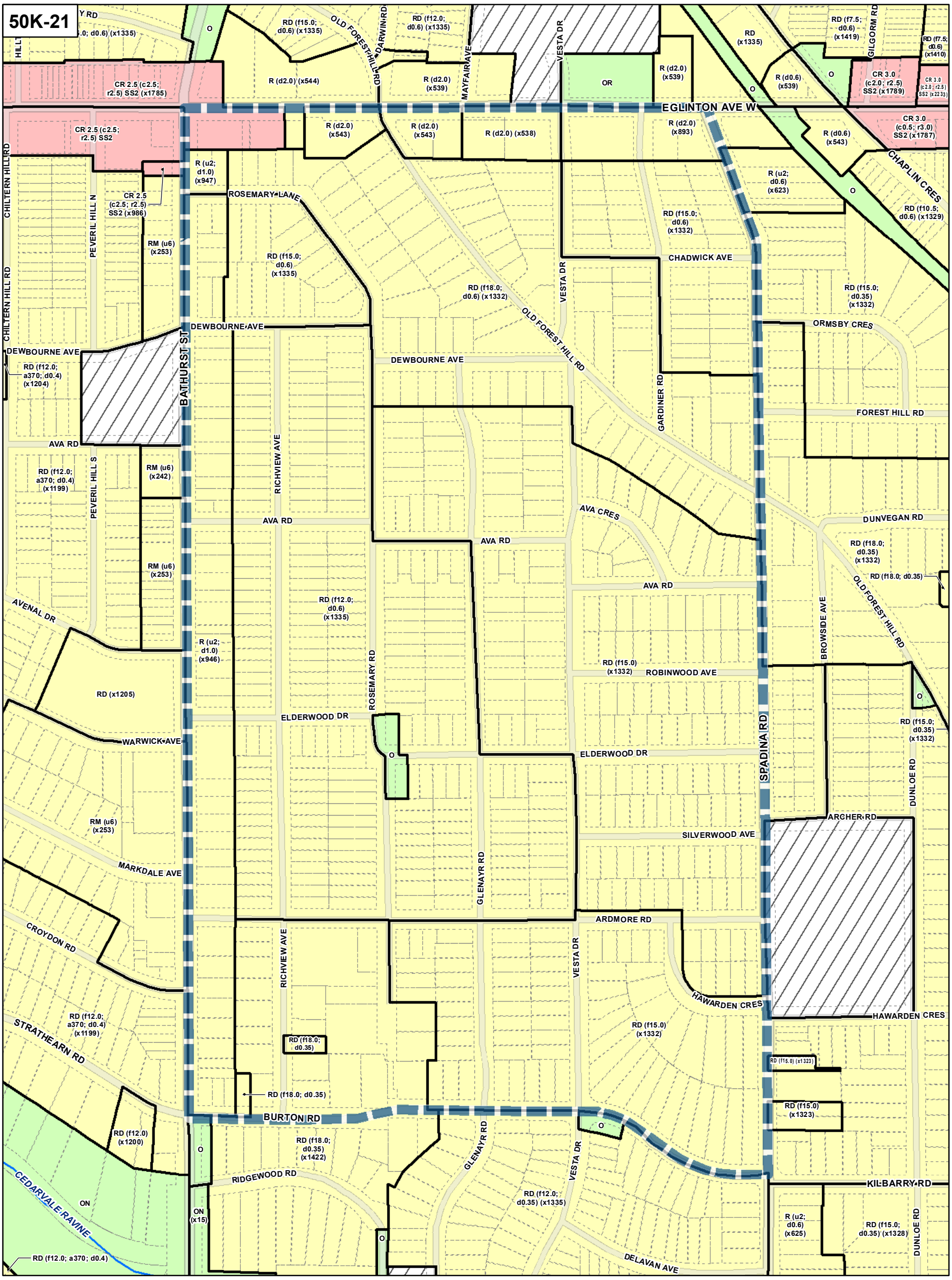

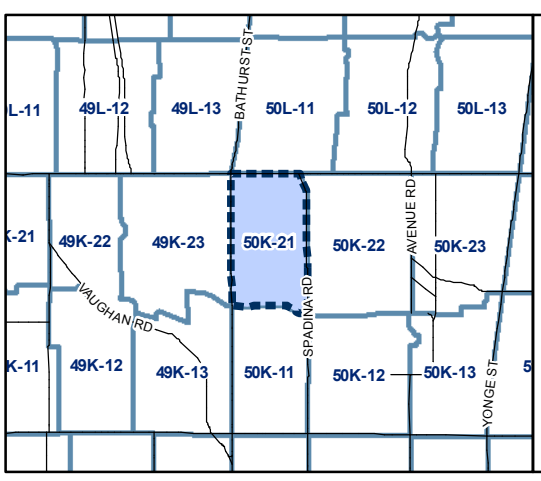

Zone Categories

- Residential
- Parks and Open Space
- Commercial Residential
- Commercial Residential Employment
- Institutional
- Employment
- Utility / Transportation
- Not Part of This Bylaw

- Map Sheet Boundary
- Properties
- Railway
- Hydro Line

N

0 20 40 80 120 160 Meters

1:4,000

TORONTO City Planning

Zoning *- South District*

August 2010

Maps must be read together with Zoning Bylaw text

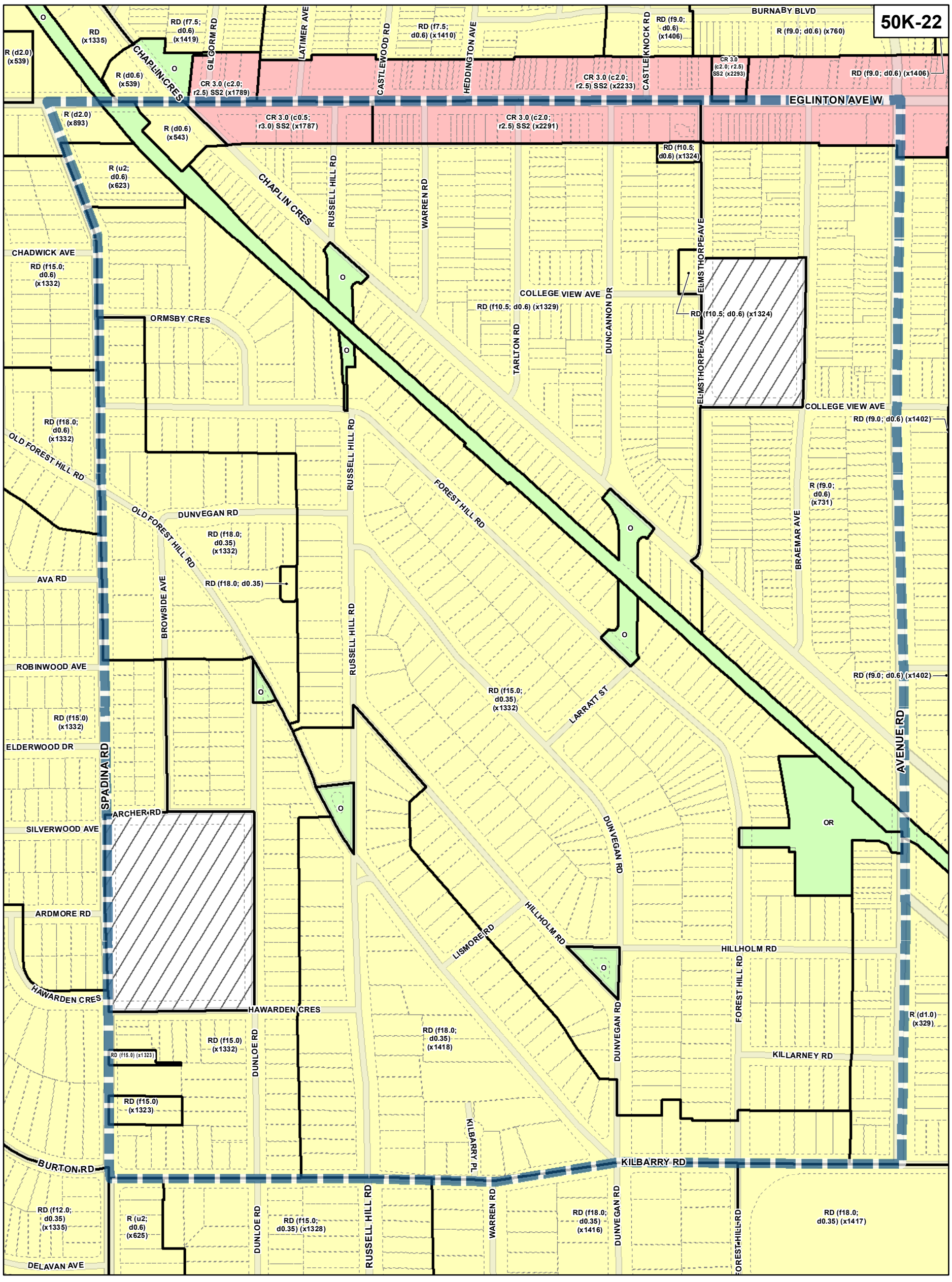

TORONTO City Planning

Zoning - South District

August 2010

Maps must be read together with Zoning Bylaw text

Zone Categories

- Residential
- Parks and Open Space
- Commercial Residential
- Commercial Residential Employment
- Institutional
- Employment
- Utility / Transportation
- Not Part of This Bylaw

- Map Sheet Boundary
- Properties
- Railway
- Hydro Line

N

0 20 40 80 120 160 Meters

1:4,000

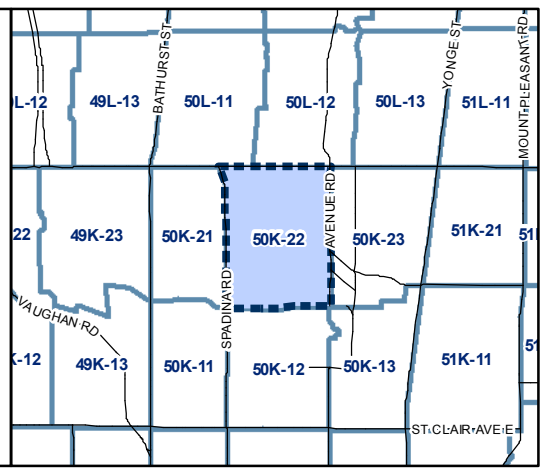

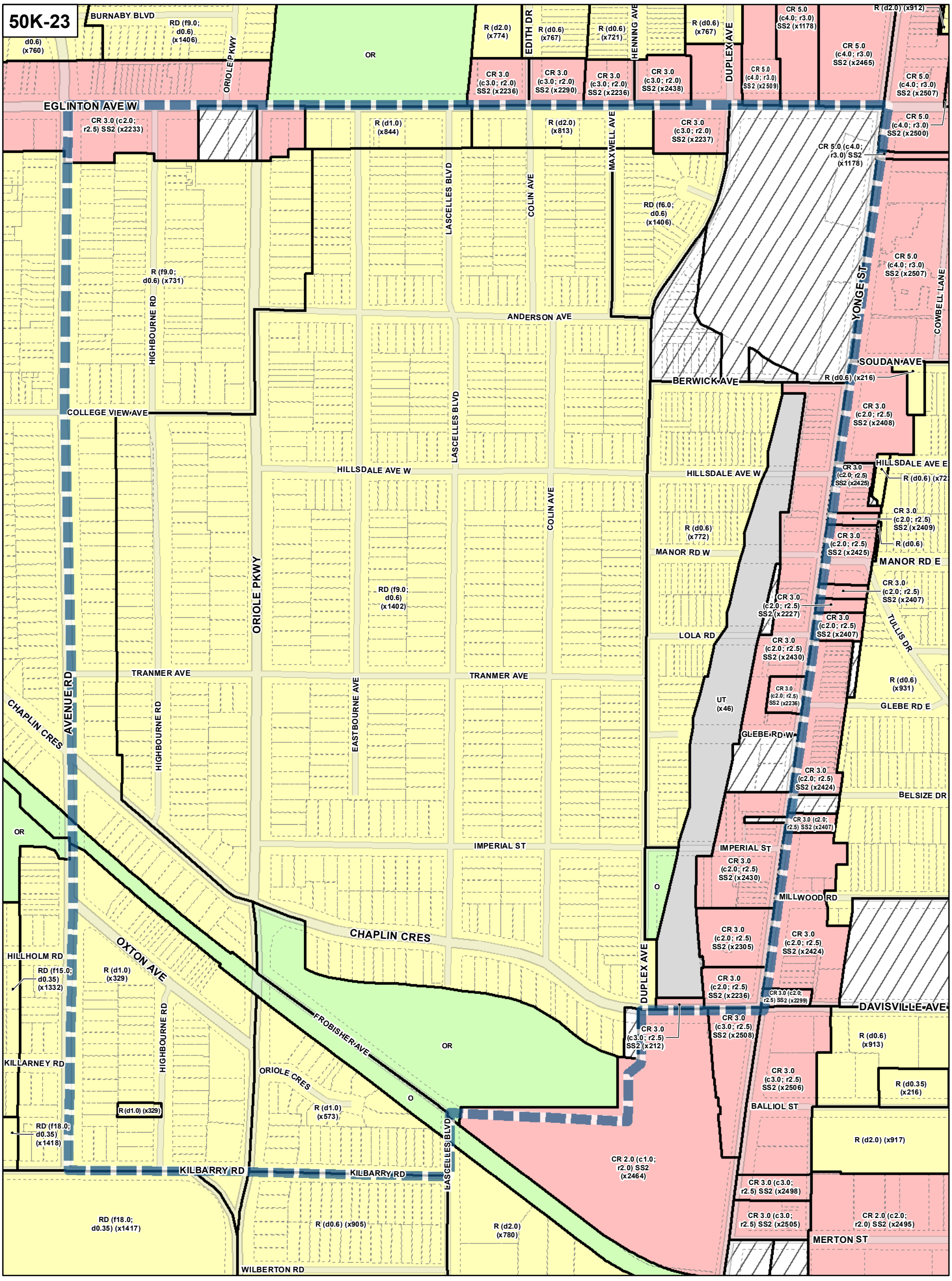

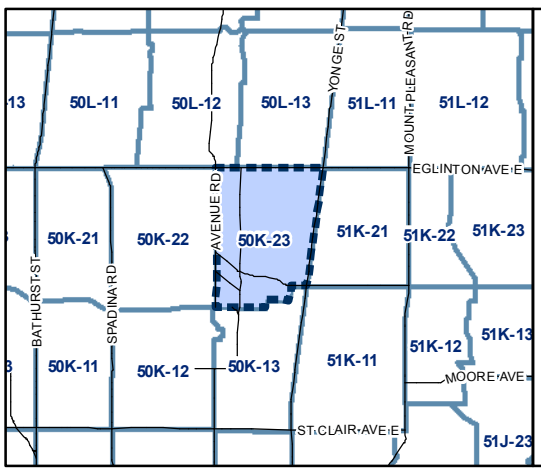

Zone Categories

- Residential
- Parks and Open Space
- Commercial Residential
- Commercial Residential Employment
- Institutional
- Employment
- Utility / Transportation
- Not Part of This Bylaw

- Map Sheet Boundary
- Properties
- Railway
- Hydro Line

N

0 20 40 80 120 160 Meters

1:4,000

TORONTO City Planning

Zoning *- South District*

August 2010

Maps must be read together with Zoning Bylaw text

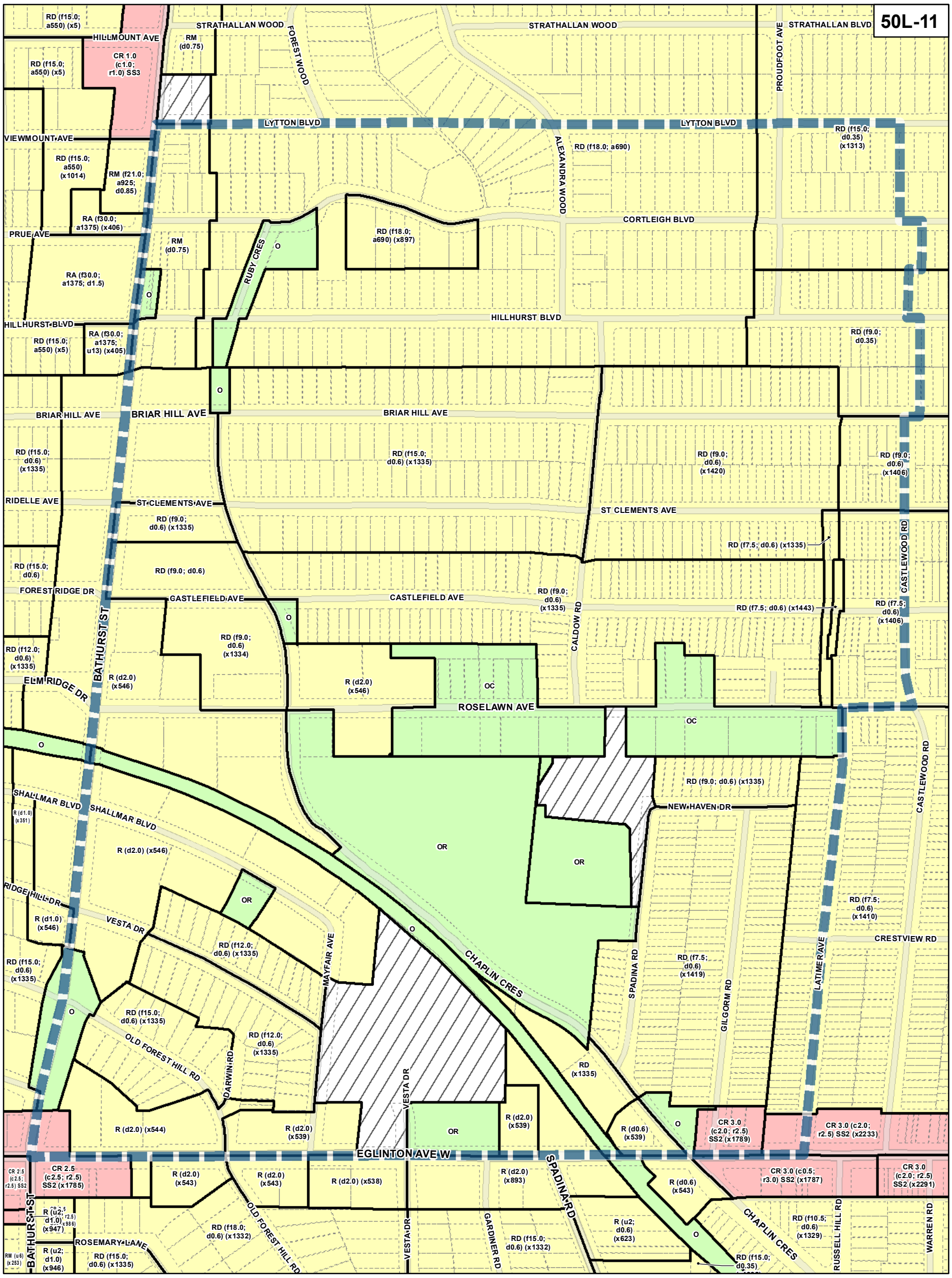

TORONTO City Planning

Zoning *- South District*

August 2010

Maps must be read together with Zoning Bylaw text

Zone Categories

- Residential
- Parks and Open Space
- Commercial Residential
- Commercial Residential Employment
- Institutional
- Employment
- Utility / Transportation
- Not Part of This Bylaw

- Map Sheet Boundary
- Properties
- Railway
- Hydro Line

N

0 20 40 80 120 160 Meters

1:4,000

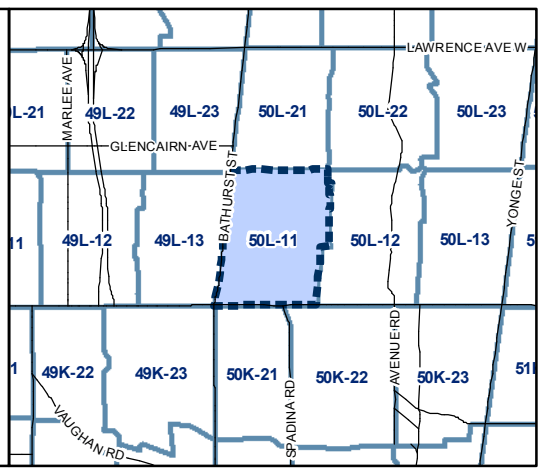

51E-13

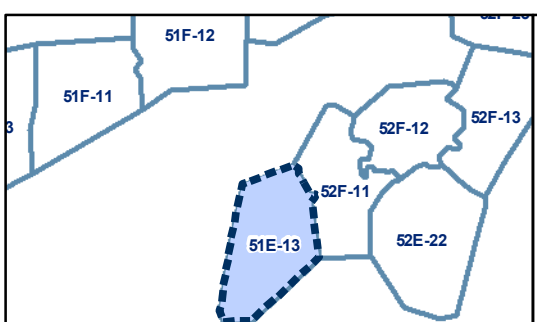

Zone Categories

- Residential
- Parks and Open Space
- Commercial Residential
- Commercial Residential Employment
- Institutional
- Employment
- Utility / Transportation
- Not Part of This Bylaw

- Map Sheet Boundary
- Properties
- Railway
- Hydro Line

N

0 20 40 80 120 160 Meters

1:4,000

TORONTO City Planning

Zoning *- South District*

August 2010

Maps must be read together with Zoning Bylaw text

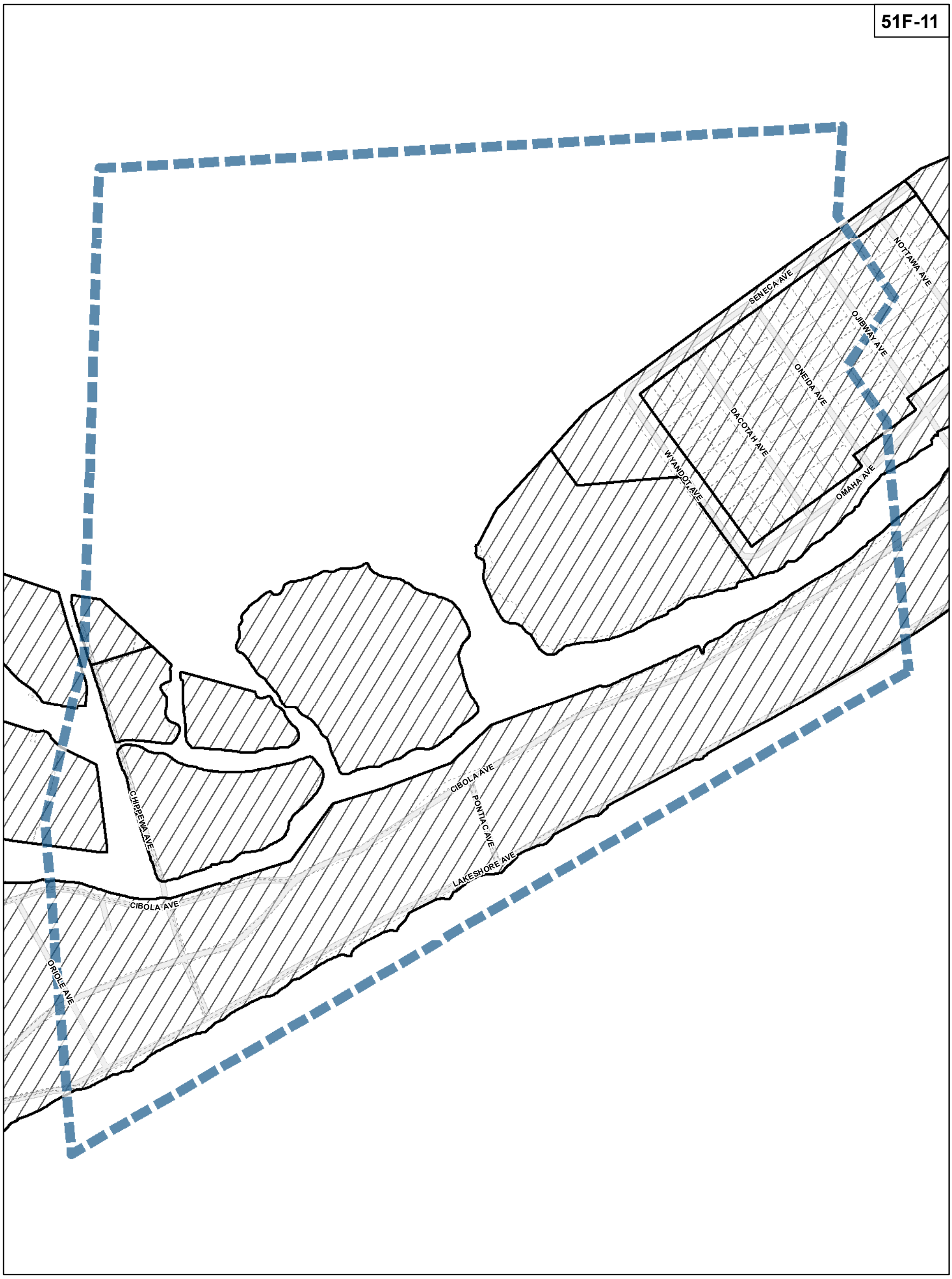

TORONTO City Planning

Zoning *- South District*

August 2010

Maps must be read together with Zoning Bylaw text

Zone Categories

- Residential
- Parks and Open Space
- Commercial Residential
- Commercial Residential Employment
- Institutional
- Employment
- Utility / Transportation
- Not Part of This Bylaw

- Map Sheet Boundary
- Properties
- Railway
- Hydro Line

N

0 20 40 80 120 160 Meters

1:4,000

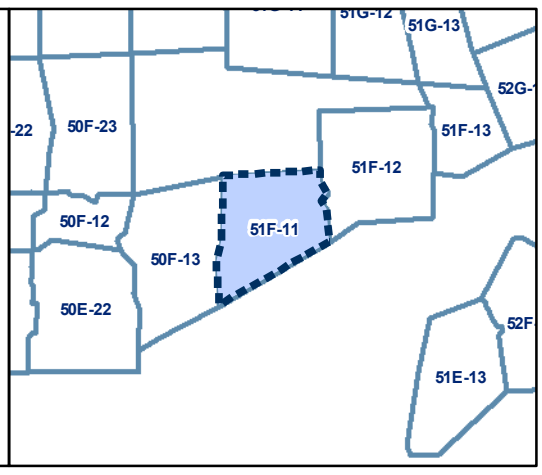

51F-12

BAYVIEW AVE
FOURTH ST
THIRD ST
SECOND ST
FIRST ST
FIFTH ST
SIXTH ST
CHANNEL AVE
FOURTH ST
CIBOLA AVE
WITHROW ST
CIBOLA AVE
WILLOW AVE
SENECA AVE
NOTTAWA AVE
OJIBWAY AVE
WILLOW AVE
UNNAMED ST
LAKESHORE AVE
ONEIDA AVE
OMAHA AVE
ALGONQUIN BRIDGE RD
CIBOLA AVE

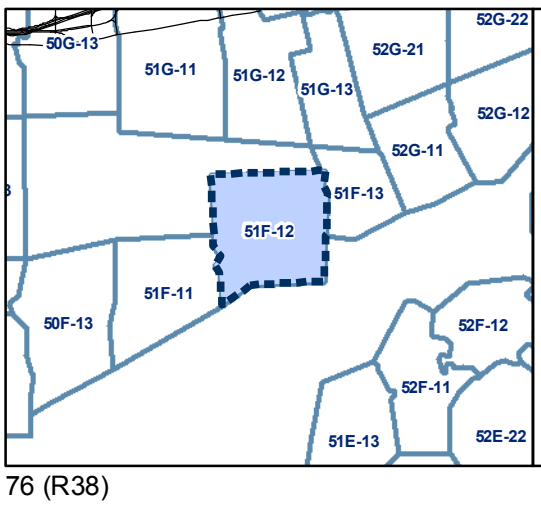

Zone Categories

- Residential
- Parks and Open Space
- Commercial Residential
- Commercial Residential Employment
- Institutional
- Employment
- Utility / Transportation
- Not Part of This Bylaw

- Map Sheet Boundary
- Properties
- Railway
- Hydro Line

N

0 20 40 80 120 160 Meters

1:4,000

TORONTO City Planning

Zoning *- South District*

August 2010

Maps must be read together with Zoning Bylaw text

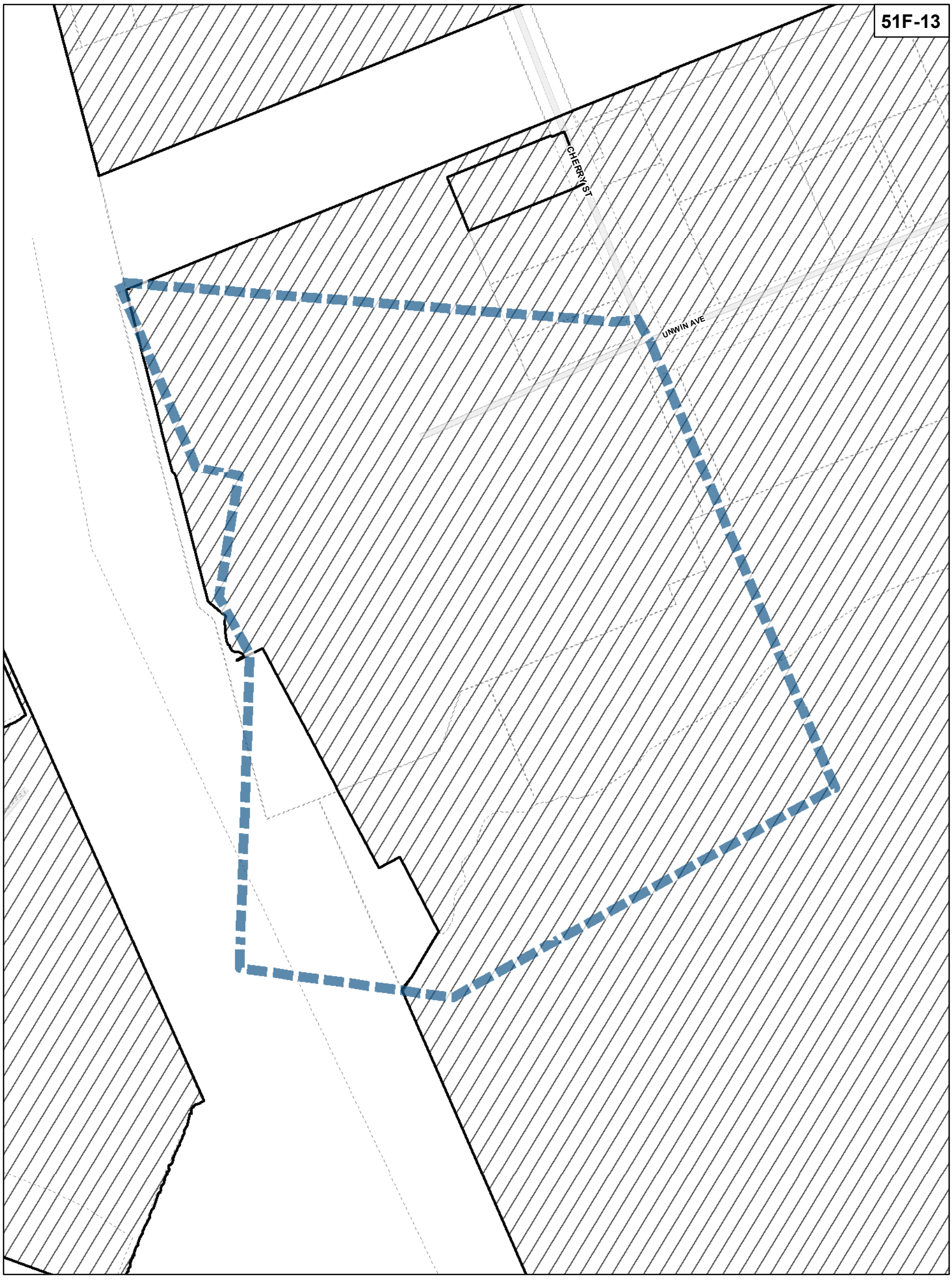

TORONTO City Planning

Zoning *- South District*

August 2010

Maps must be read together with Zoning Bylaw text

Zone Categories

- Residential
- Parks and Open Space
- Commercial Residential
- Commercial Residential Employment
- Institutional
- Employment
- Utility / Transportation
- Not Part of This Bylaw

- Map Sheet Boundary
- Properties
- Railway
- Hydro Line

N

0 20 40 80 120 160 Meters

1:4,000

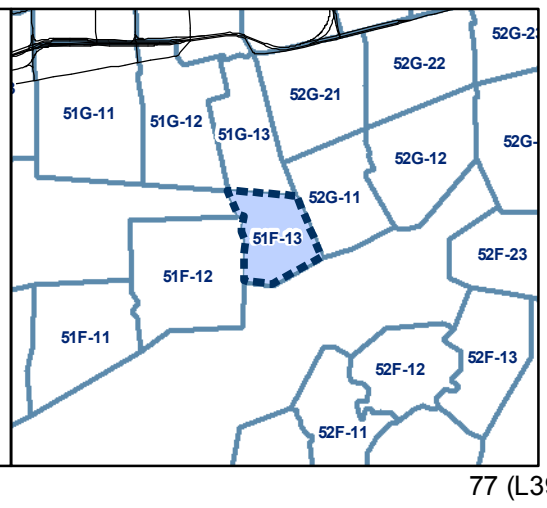

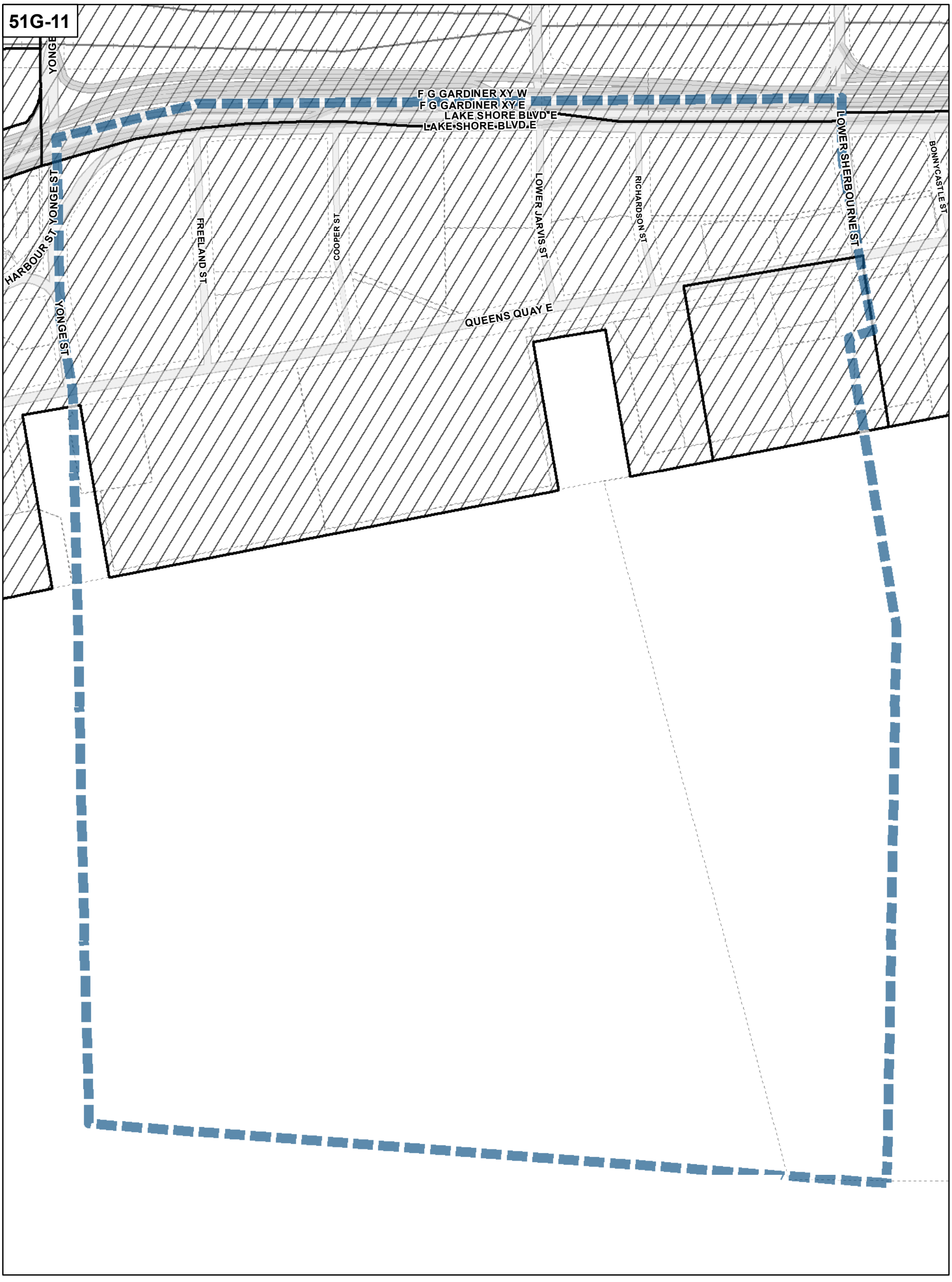

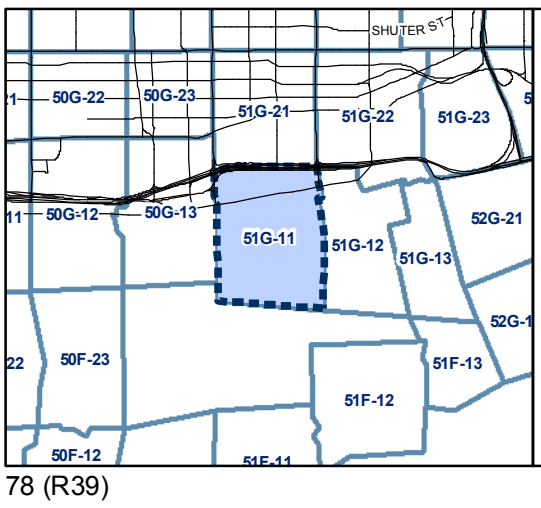

Zone Categories

- Residential
- Parks and Open Space
- Commercial Residential
- Commercial Residential Employment
- Institutional
- Employment
- Utility / Transportation
- Not Part of This Bylaw

- Map Sheet Boundary
- Properties
- Railway
- Hydro Line

N

0 20 40 80 120 160 Meters

1:4,000

TORONTO City Planning

Zoning *- South District*

August 2010

Maps must be read together with Zoning Bylaw text

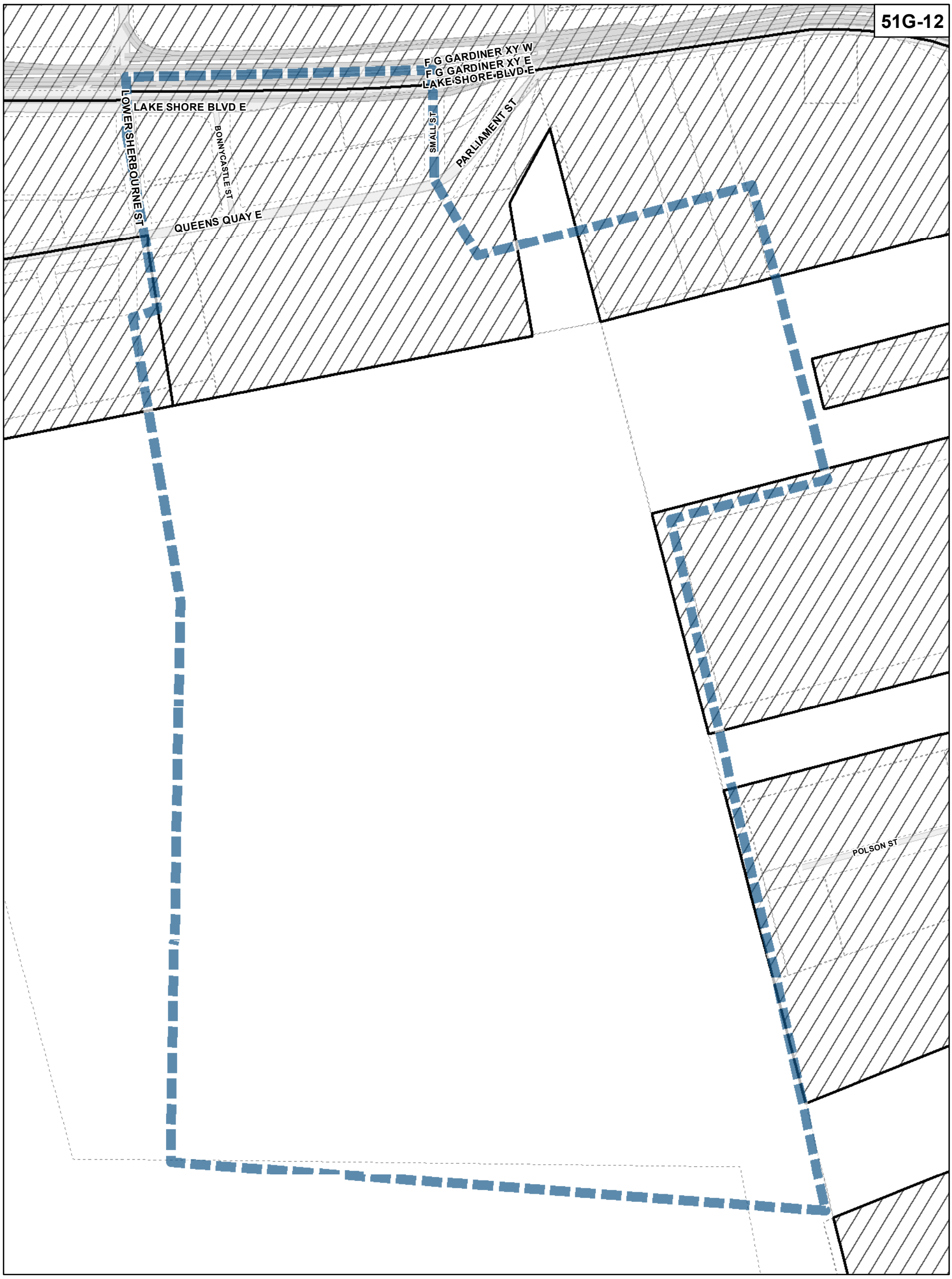

TORONTO City Planning

Zoning *- South District*

August 2010

Maps must be read together with Zoning Bylaw text

Zone Categories

- Residential
- Parks and Open Space
- Commercial Residential
- Commercial Residential Employment
- Institutional
- Employment
- Utility / Transportation
- Not Part of This Bylaw

- Map Sheet Boundary
- Properties
- Railway
- Hydro Line

N

0 20 40 80 120 160 Meters

1:4,000

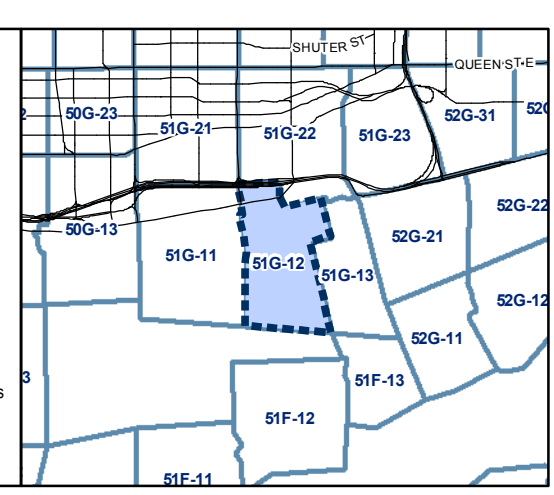

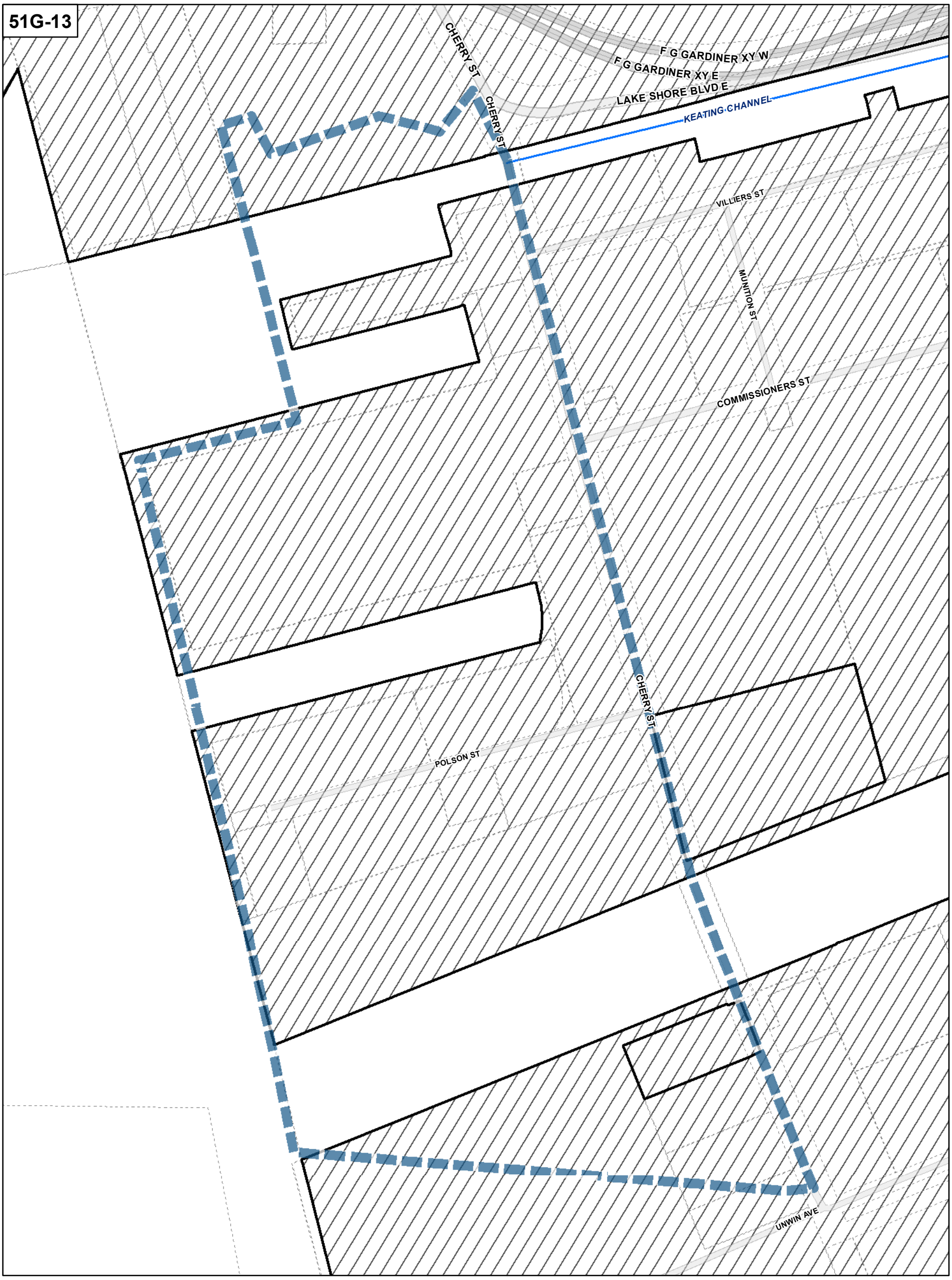

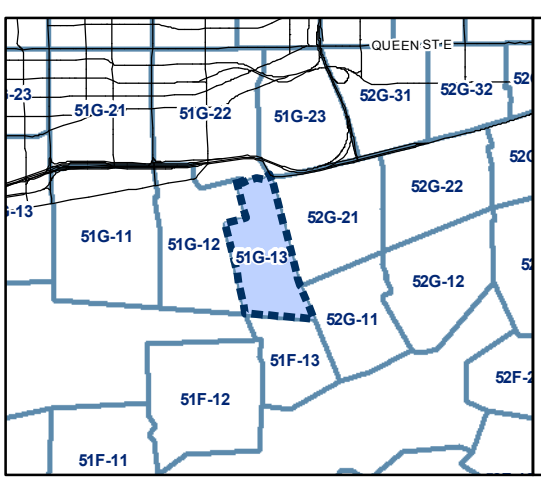

Zone Categories

- Residential
- Parks and Open Space
- Commercial Residential
- Commercial Residential Employment
- Institutional
- Employment
- Utility / Transportation
- Not Part of This Bylaw

- Map Sheet Boundary
- Properties
- Railway
- Hydro Line

N

0 20 40 80 120 160 Meters

1:4,000

TORONTO City Planning

Zoning *- South District*

August 2010

Maps must be read together with Zoning Bylaw text

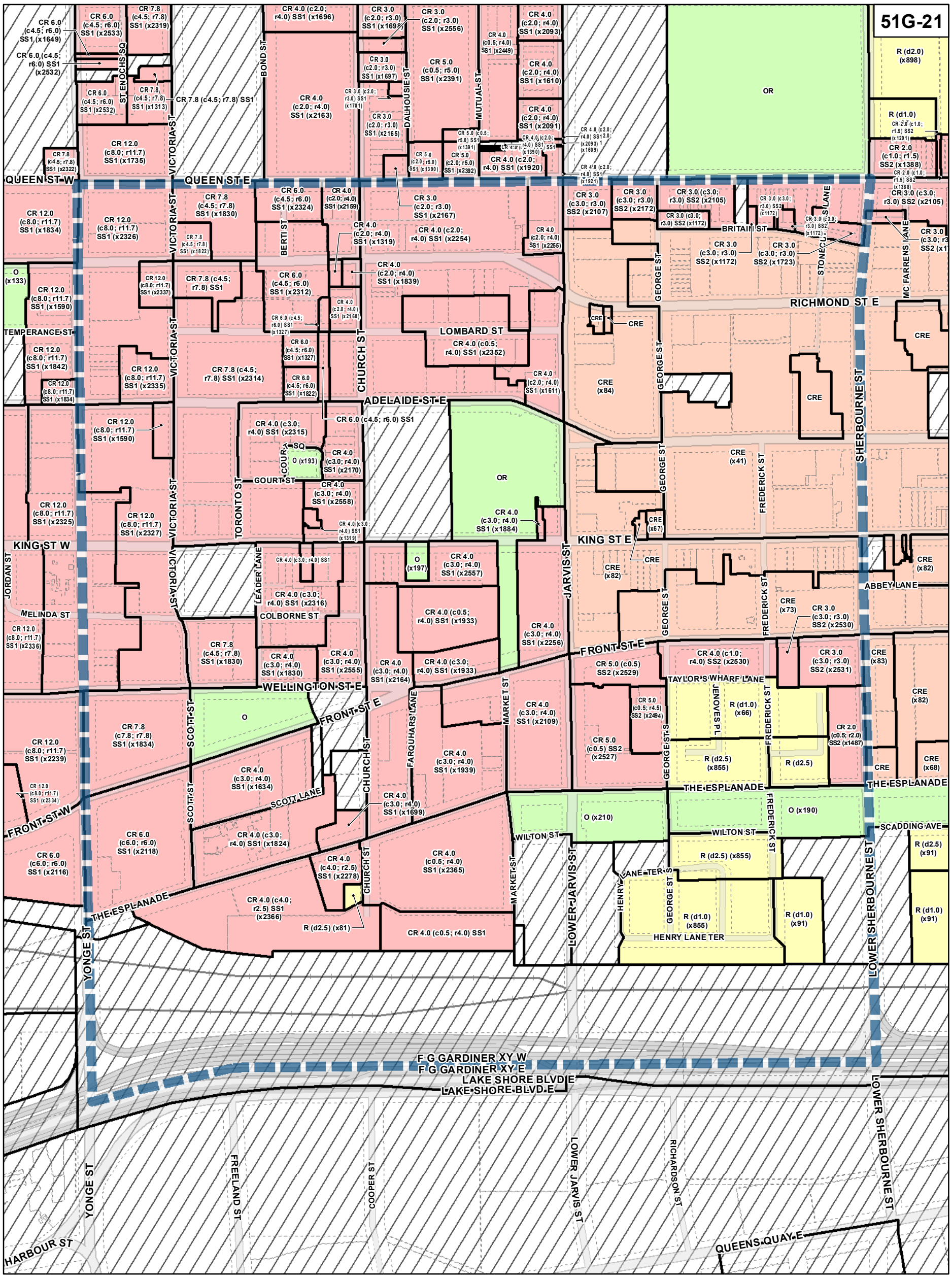

TORONTO City Planning

Zoning *- South District*

August 2010

Maps must be read together with Zoning Bylaw text

Zone Categories

- Residential
- Parks and Open Space
- Commercial Residential
- Commercial Residential Employment
- Institutional
- Employment
- Utility / Transportation
- Not Part of This Bylaw

- Map Sheet Boundary
- Properties
- Railway
- Hydro Line

N

0 20 40 80 120 160 Meters

1:4,000

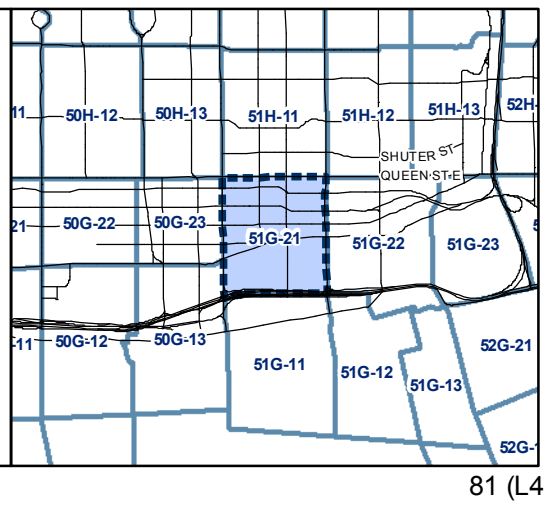

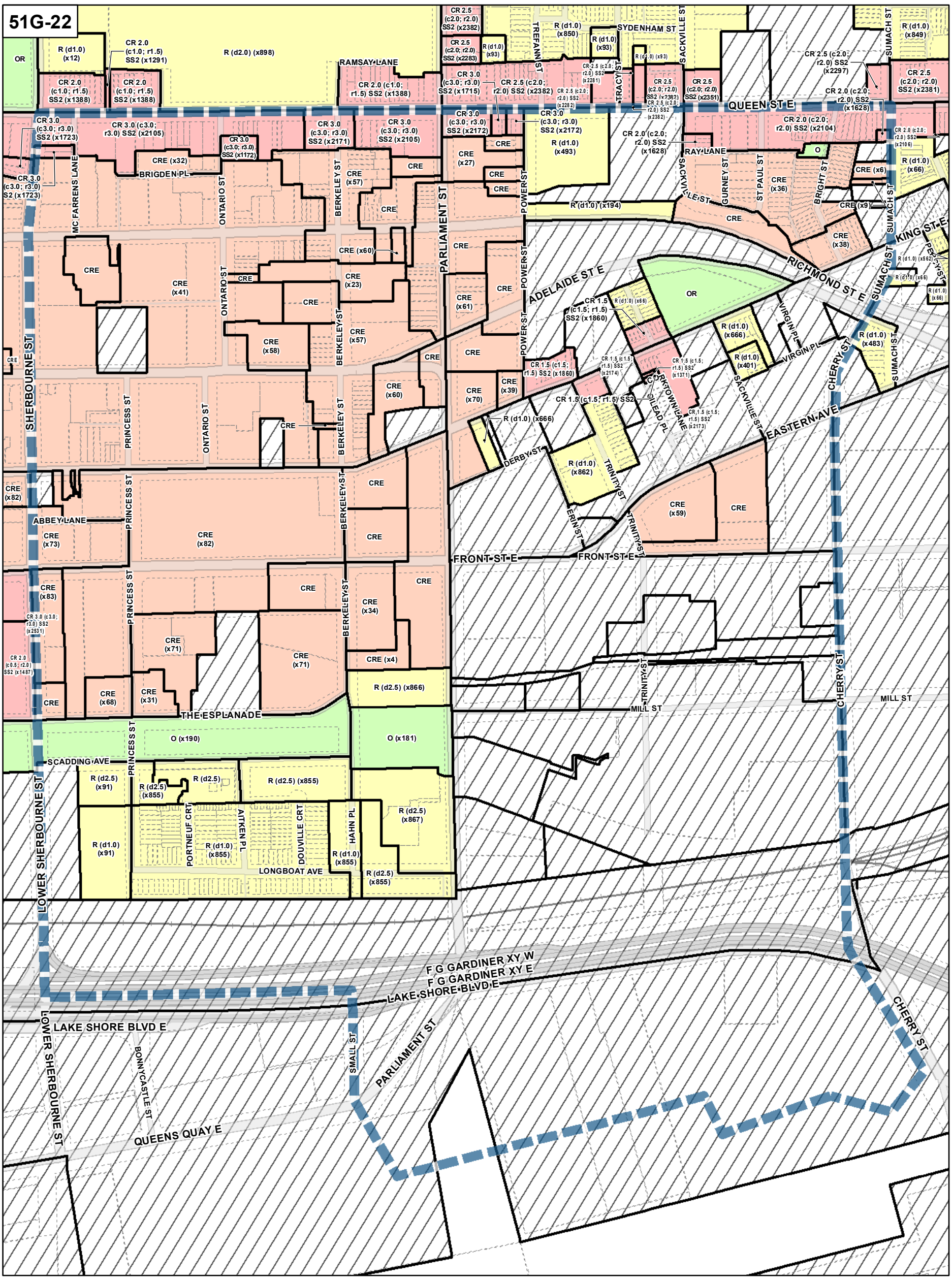

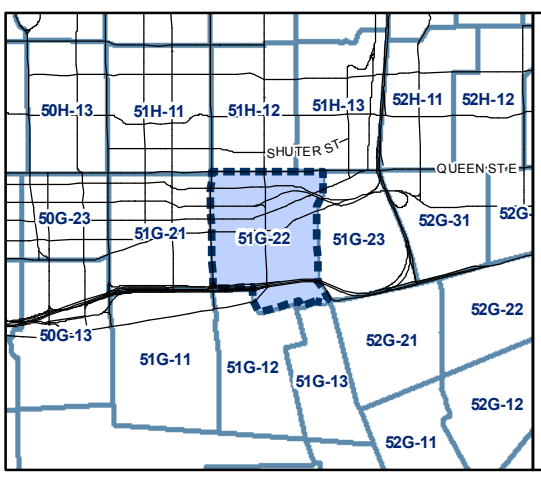

Zone Categories

- Residential
- Parks and Open Space
- Commercial Residential
- Commercial Residential Employment
- Institutional
- Employment
- Utility / Transportation
- Not Part of This Bylaw

- Map Sheet Boundary
- Properties
- Railway
- Hydro Line

N

0 20 40 80 120 160 Meters

1:4,000

TORONTO City Planning

Zoning *- South District*

August 2010

Maps must be read together with Zoning Bylaw text

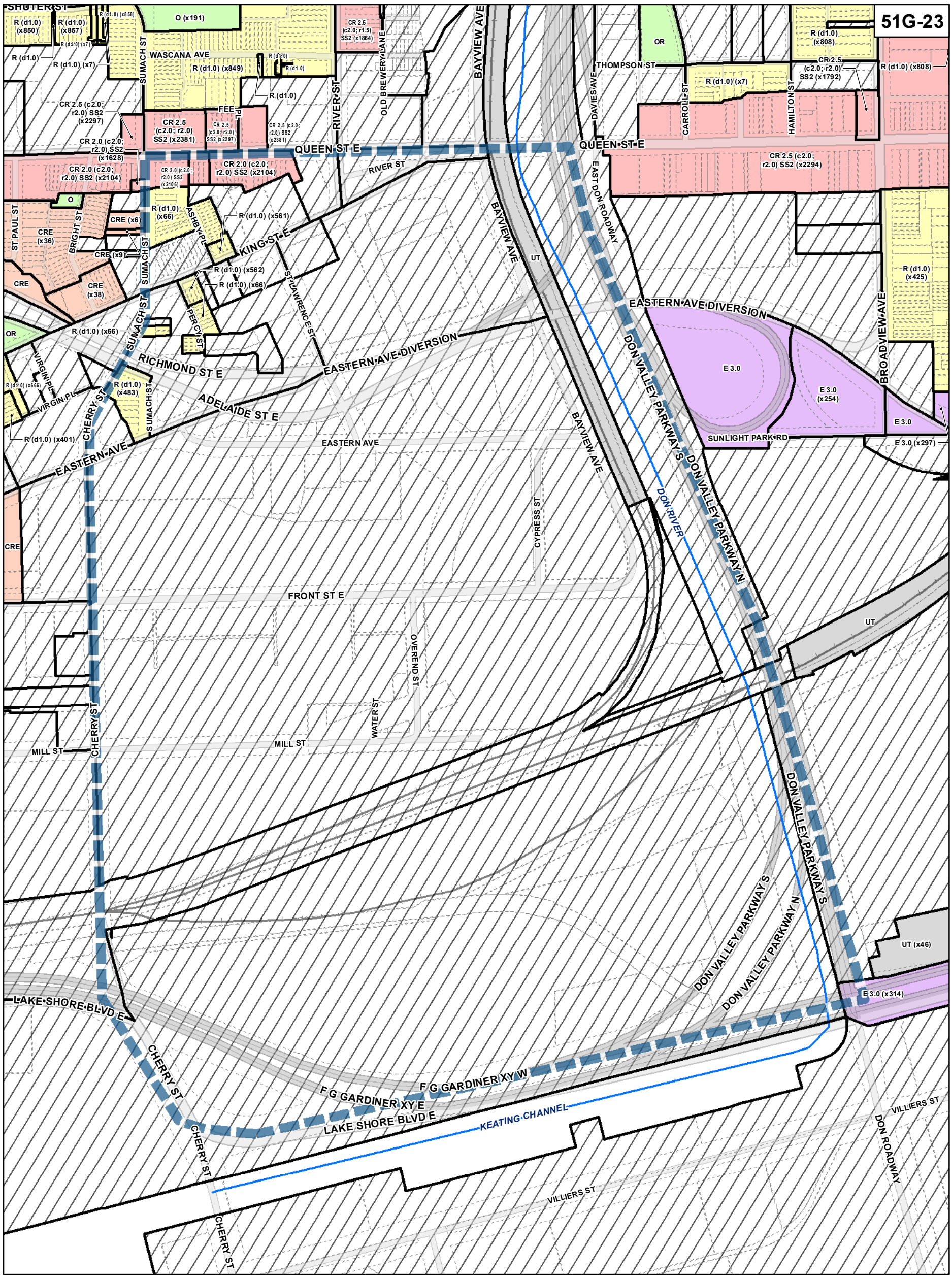

TORONTO City Planning

Zoning *- South District*

August 2010

Maps must be read together with Zoning Bylaw text

Zone Categories

- Residential
- Parks and Open Space
- Commercial Residential
- Commercial Residential Employment
- Institutional
- Employment
- Utility / Transportation
- Not Part of This Bylaw

- Map Sheet Boundary
- Properties
- Railway
- Hydro Line

N

0 20 40 80 120 160 Meters

1:4,000

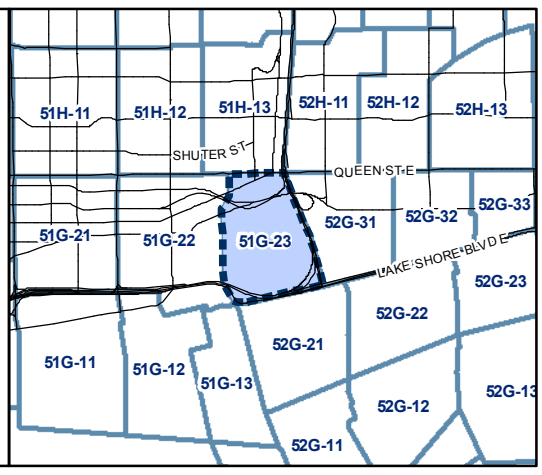

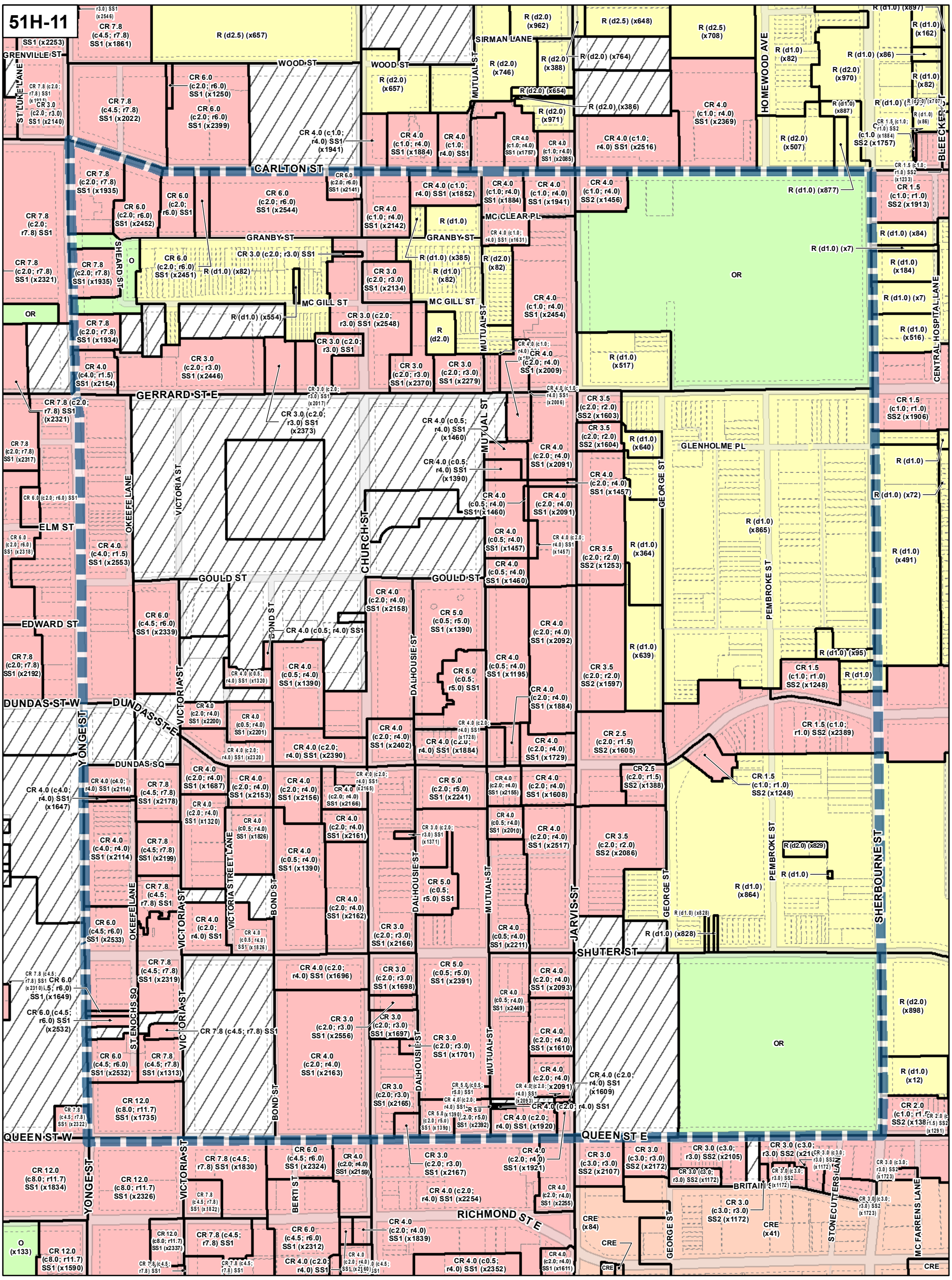

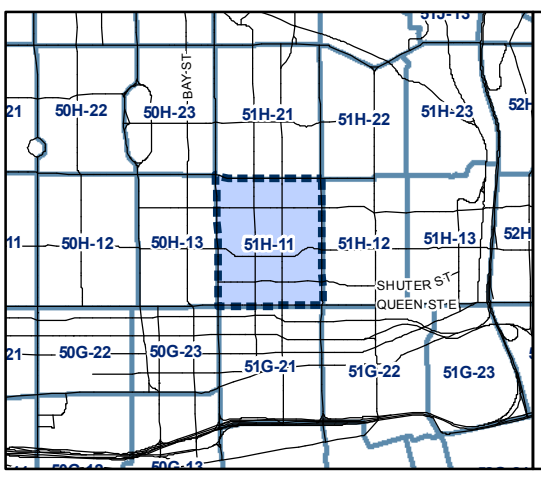

Zone Categories

- Residential
- Parks and Open Space
- Commercial Residential
- Commercial Residential Employment
- Institutional
- Employment
- Utility / Transportation
- Not Part of This Bylaw

- Map Sheet Boundary
- Properties
- Railway
- Hydro Line

N

0 20 40 80 120 160 Meters

1:4,000

TORONTO City Planning

Zoning - *South District*

August 2010

Maps must be read together with Zoning Bylaw text