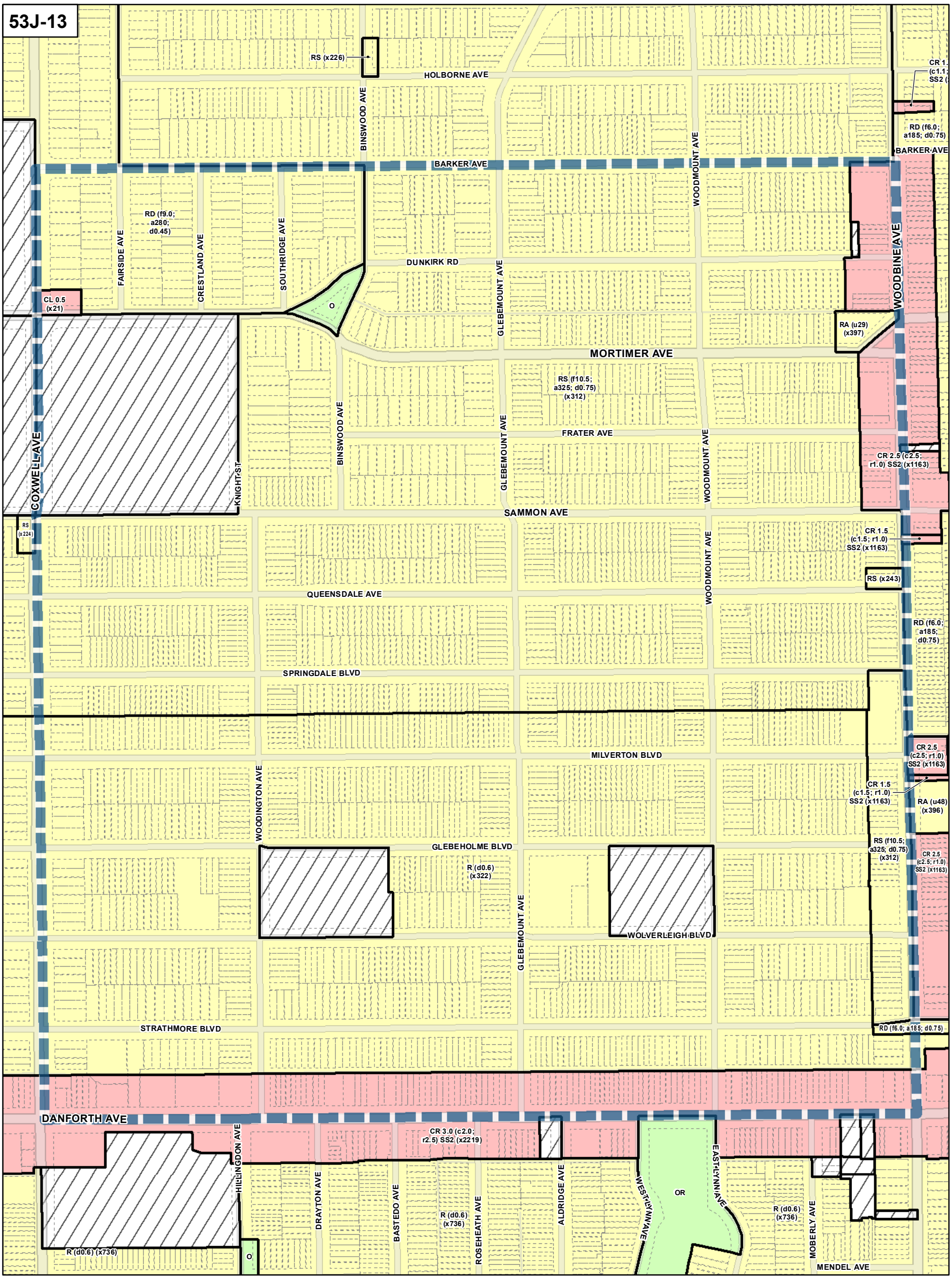

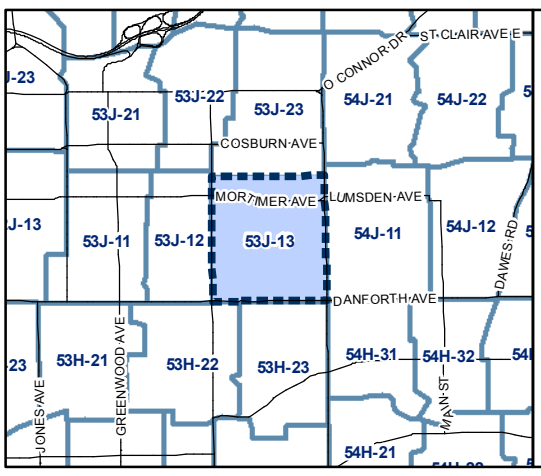

Zone Categories

- Residential
- Parks and Open Space
- Commercial Residential
- Commercial Residential Employment
- Institutional
- Employment
- Utility / Transportation
- Not Part of This Bylaw

- Map Sheet Boundary
- Properties
- Railway
- Hydro Line

N

0 20 40 80 120 160 Meters

1:4,000

TORONTO City Planning

Zoning *- South District*

August 2010

Maps must be read together with Zoning Bylaw text

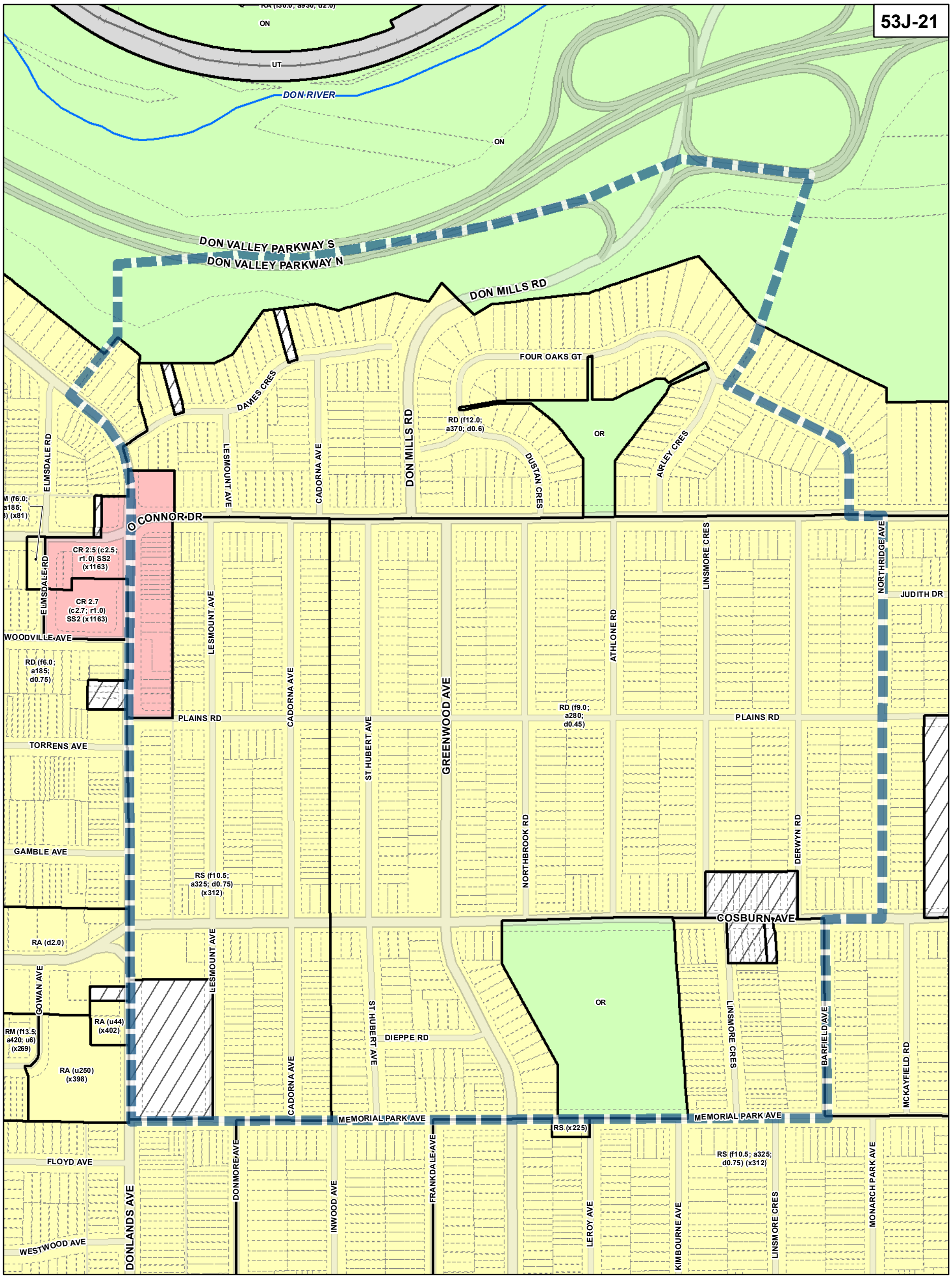

TORONTO City Planning

Zoning *- South District*

August 2010

Maps must be read together with Zoning Bylaw text

Zone Categories

- Residential
- Parks and Open Space
- Commercial Residential
- Commercial Residential Employment
- Institutional
- Employment
- Utility / Transportation
- Not Part of This Bylaw

- Map Sheet Boundary
- Properties
- Railway
- Hydro Line

N

0 20 40 80 120 160 Meters

1:4,000

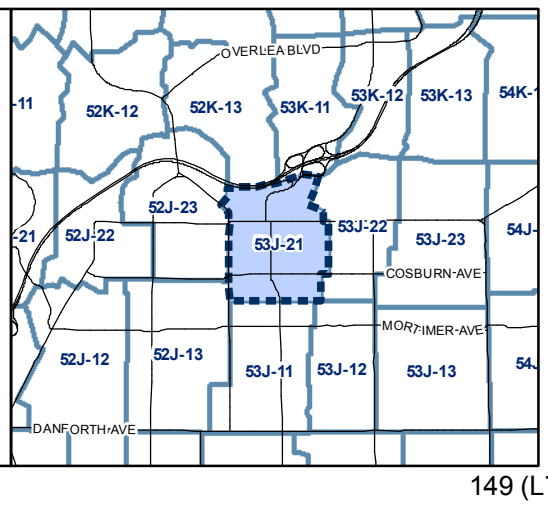

53J-22

DON MILLS RD
DON VALLEY PARKWAY S
DON VALLEY PARKWAY N
MASSEY CREEK
RD (f12.0; a370; d0.6)
ALDER RD
ON
OR
BARBARA CRES
TAYLOR DR
RD (f12.0; a370; d0.6)
COXWELL BLVD
AIRLEY CRES
FOUR OAKS GT
RALSTON AVE
O'CONNOR DR
LINSMORE CRES
NORTHRIDGE AVE
MILTON RD
JUDITH DR
CR 2.5 (c2.5; r1.0) SS2 (x1163)
TREADWAY BLVD
HUTTON AVE
RD (f9.0; a280; d0.45)
MACHOCKIE RD
ATHLONE RD
RD (f9.0; a280; d0.45)
PLAINS RD
DURANT AVE
DERWYN RD
LANKIN BLVD
COSBURN AVE
BARFIELD AVE
RT (u8) (x243)
VIRGINIA AVE
RS (f10.5; a325; d0.75) (x312)
HOLBORNE AVE
MCKAYFIELD RD
ROOSEVELT RD
COXWELL AVE
MEMORIAL PARK AVE
KIMBOURNE AVE
RD (f9.0; a280; d0.45)
BARKER AVE
FAIRSIDE AVE

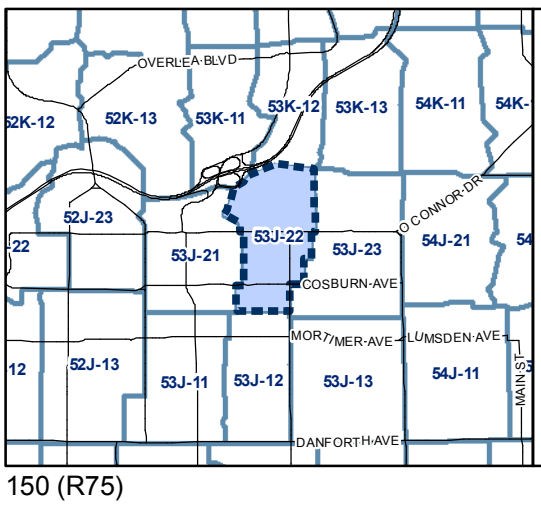

Zone Categories

- Residential
- Parks and Open Space
- Commercial Residential
- Commercial Residential Employment
- Institutional
- Employment
- Utility / Transportation
- Not Part of This Bylaw

- Map Sheet Boundary
- Properties
- Railway
- Hydro Line

N

0 20 40 80 120 160 Meters

1:4,000

TORONTO City Planning

Zoning *- South District*

August 2010

Maps must be read together with Zoning Bylaw text

150 (R75)

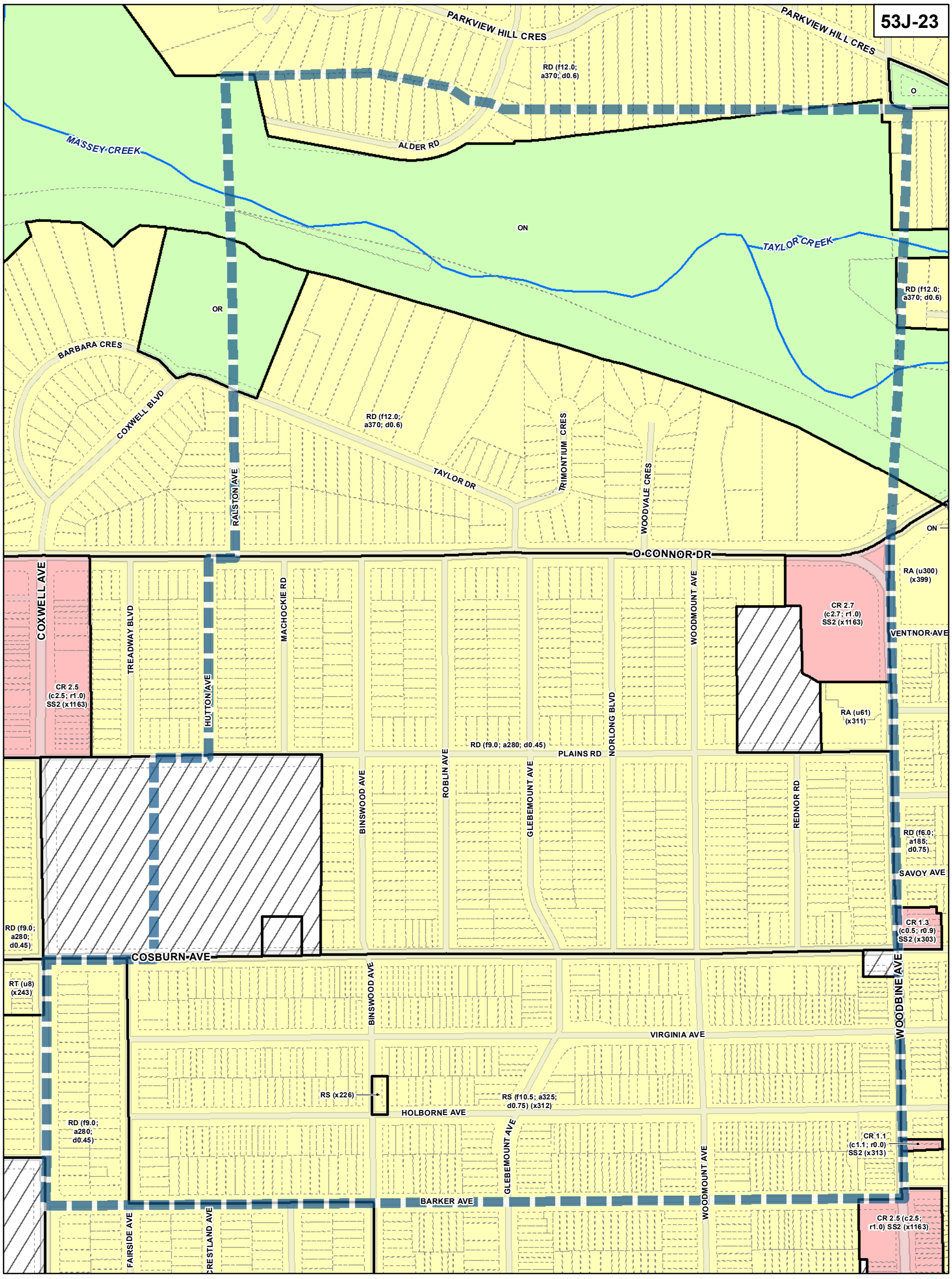

TORONTO City Planning

Zoning *- South District*

August 2010

Maps must be read together with Zoning Bylaw text

Zone Categories

- Residential
- Parks and Open Space
- Commercial Residential
- Commercial Residential Employment
- Institutional
- Employment
- Utility / Transportation
- Not Part of This Bylaw

- Map Sheet Boundary
- Properties
- Railway
- Hydro Line

N

0 20 40 80 120 160 Meters

1:4,000

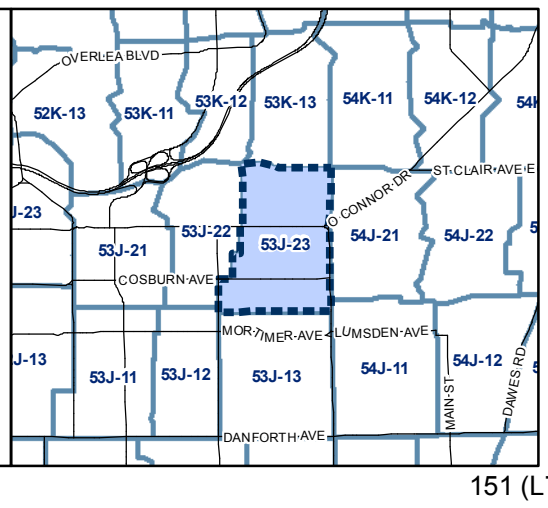

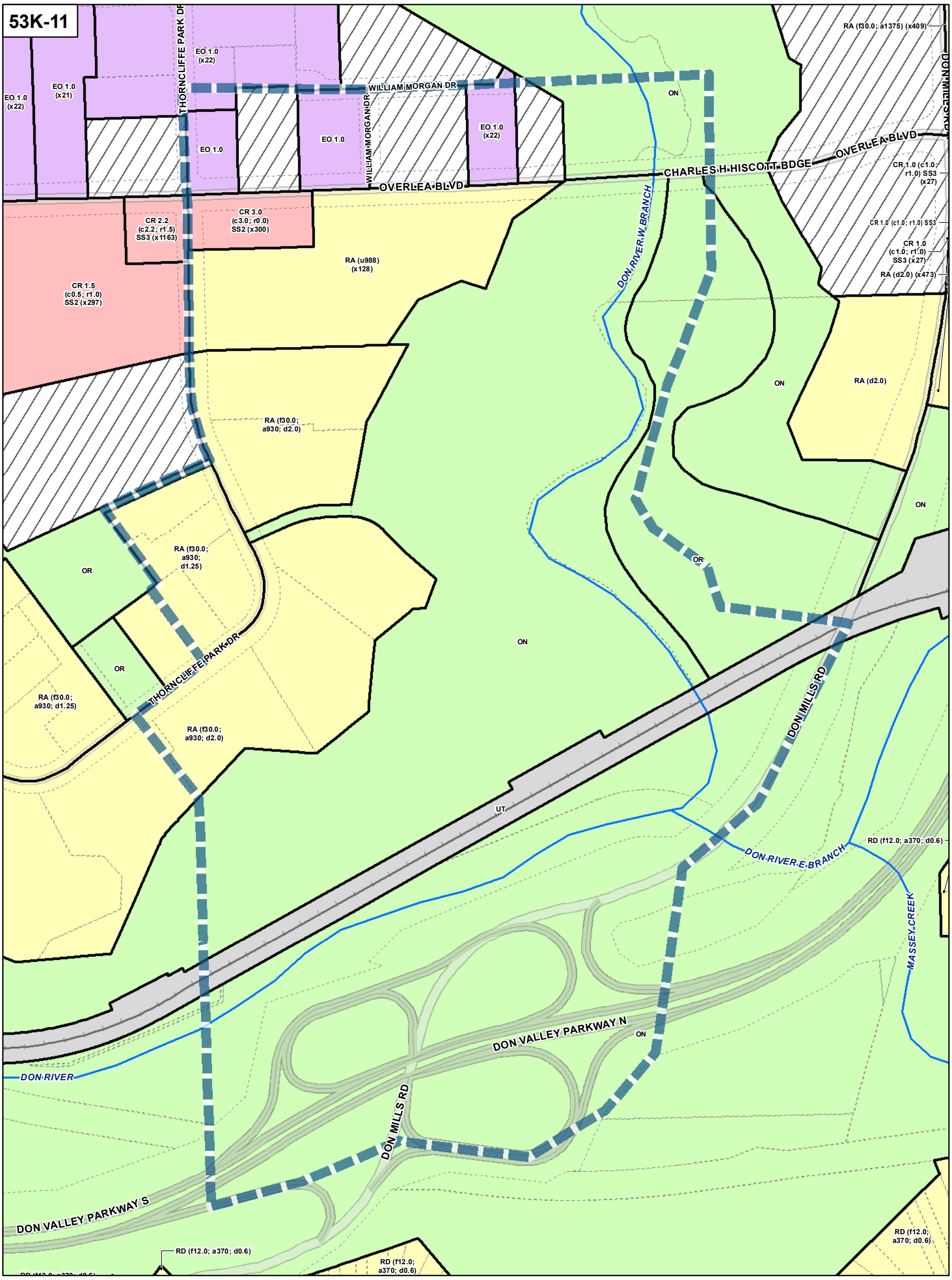

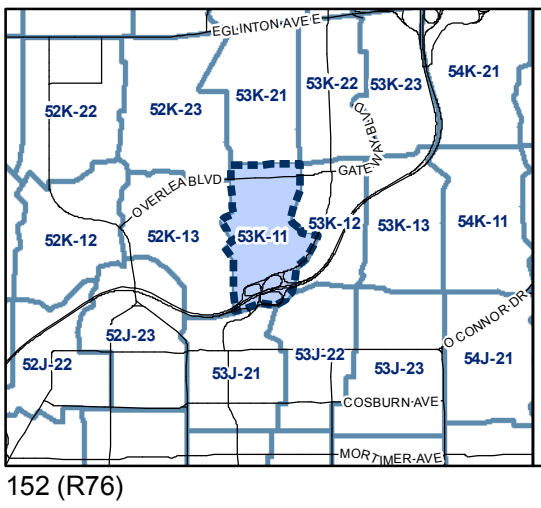

Zone Categories

- Residential
- Parks and Open Space
- Commercial Residential
- Commercial Residential Employment
- Institutional
- Employment
- Utility / Transportation
- Not Part of This Bylaw

- Map Sheet Boundary
- Properties
- Railway
- Hydro Line

N

0 20 40 80 120 160 Meters

1:4,000

TORONTO City Planning

Zoning *- South District*

August 2010

Maps must be read together with Zoning Bylaw text

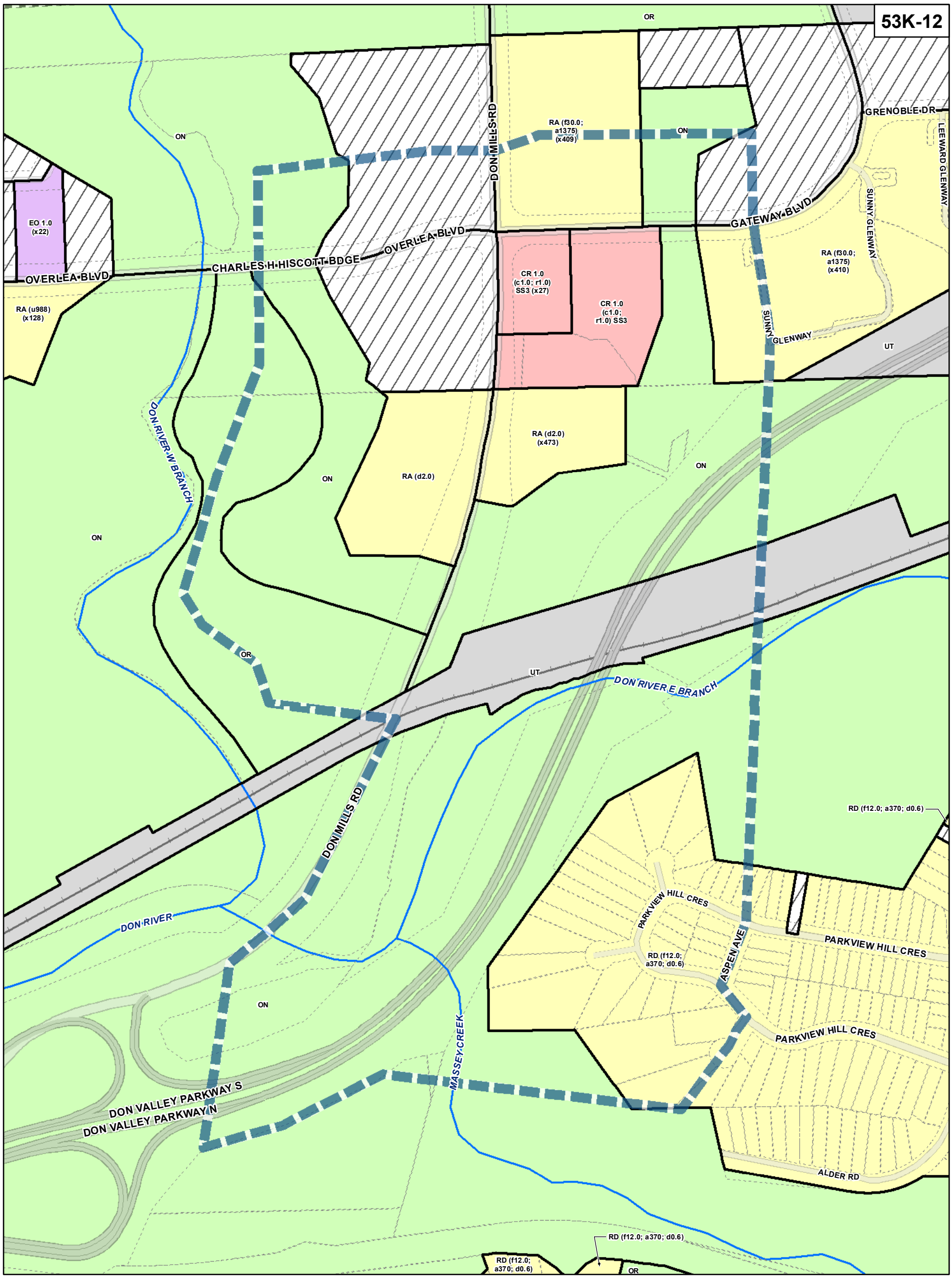

TORONTO City Planning

Zoning *- South District*

August 2010

Maps must be read together with Zoning Bylaw text

Zone Categories

- Residential
- Parks and Open Space
- Commercial Residential
- Commercial Residential Employment
- Institutional
- Employment
- Utility / Transportation
- Not Part of This Bylaw

- Map Sheet Boundary
- Properties
- Railway
- Hydro Line

N

0 20 40 80 120 160 Meters

1:4,000

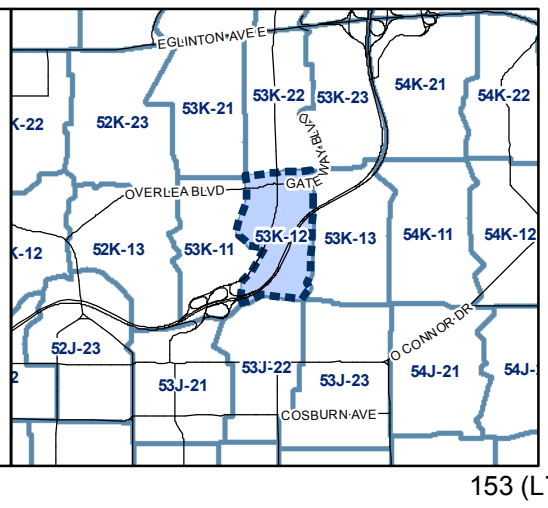

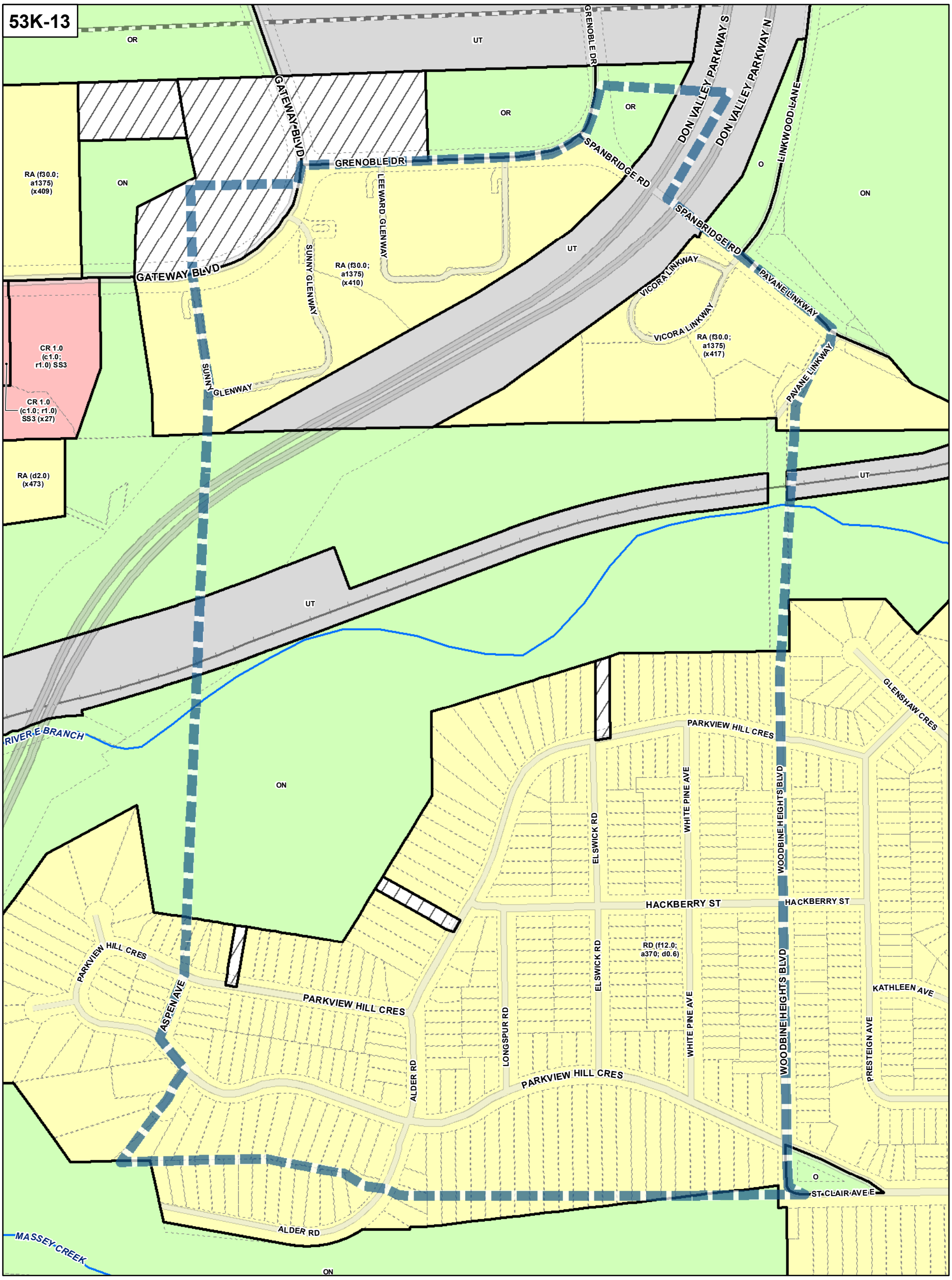

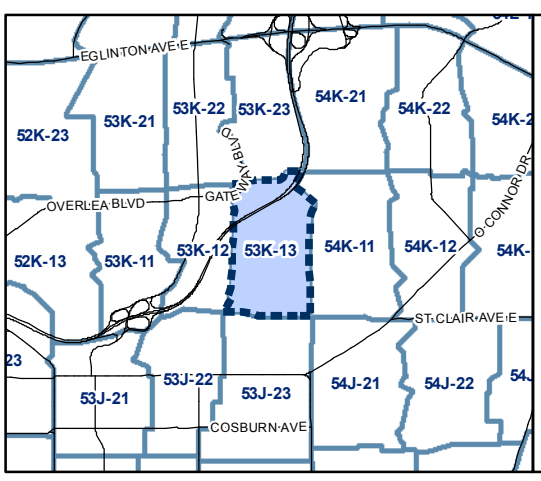

Zone Categories

- Residential
- Parks and Open Space
- Commercial Residential
- Commercial Residential Employment
- Institutional
- Employment
- Utility / Transportation
- Not Part of This Bylaw

- Map Sheet Boundary
- Properties
- Railway
- Hydro Line

N

0 20 40 80 120 160 Meters

1:4,000

TORONTO City Planning

Zoning *- South District*

August 2010

Maps must be read together with Zoning Bylaw text

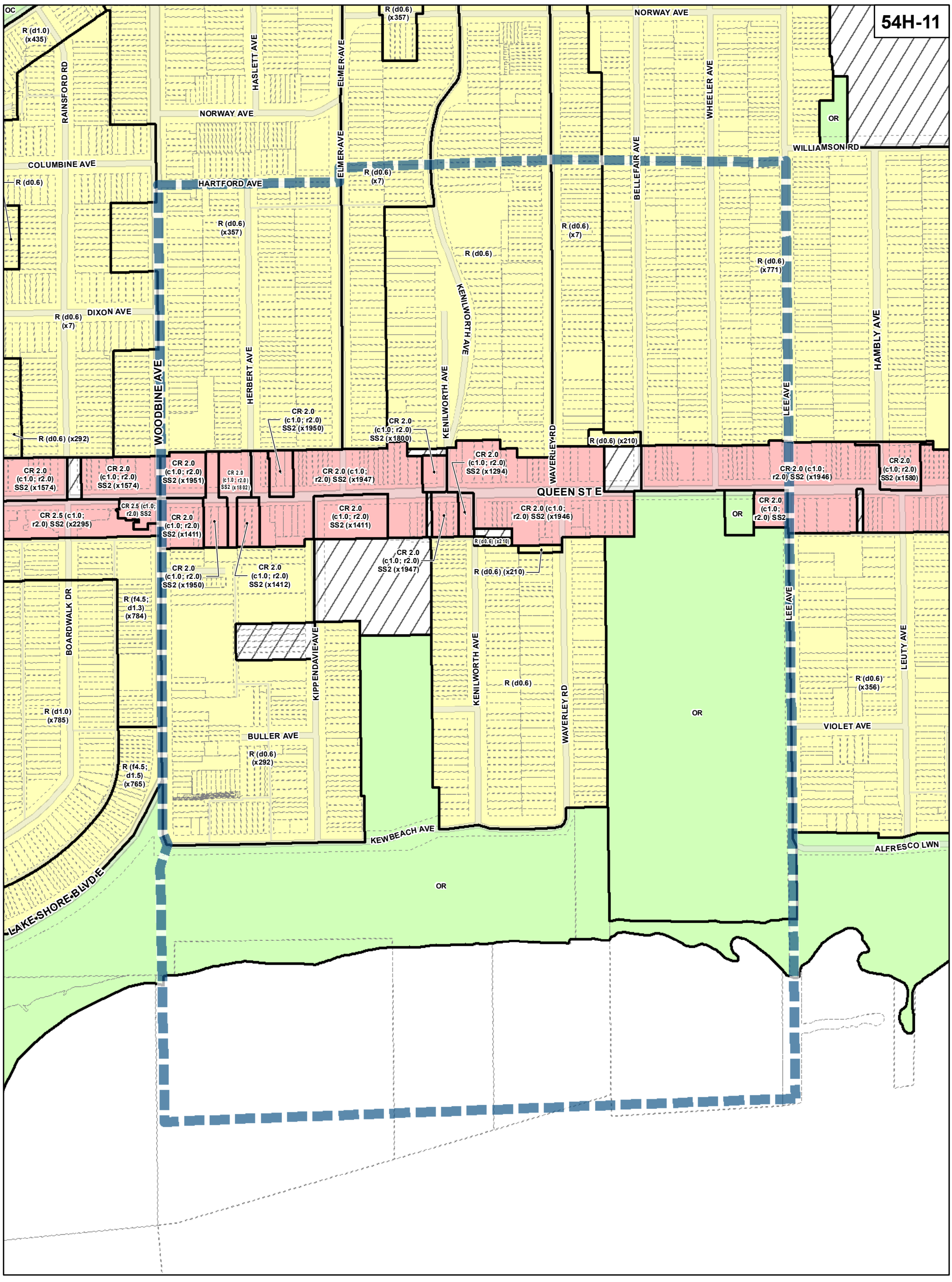

TORONTO City Planning

Zoning *- South District*

August 2010

Maps must be read together with Zoning Bylaw text

Zone Categories

- Residential
- Parks and Open Space
- Commercial Residential
- Commercial Residential Employment
- Institutional
- Employment
- Utility / Transportation
- Not Part of This Bylaw

- Map Sheet Boundary
- Properties
- Railway
- Hydro Line

N

0 20 40 80 120 160 Meters

1:4,000

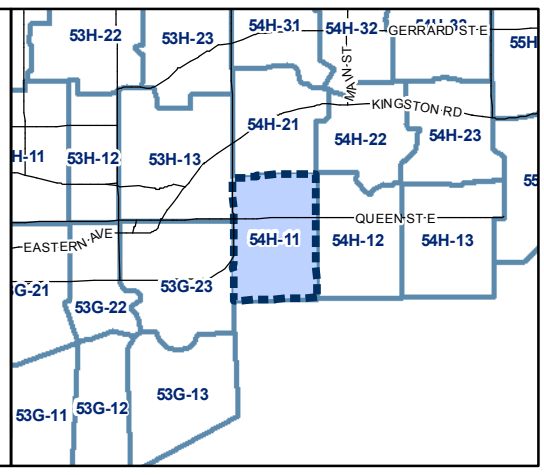

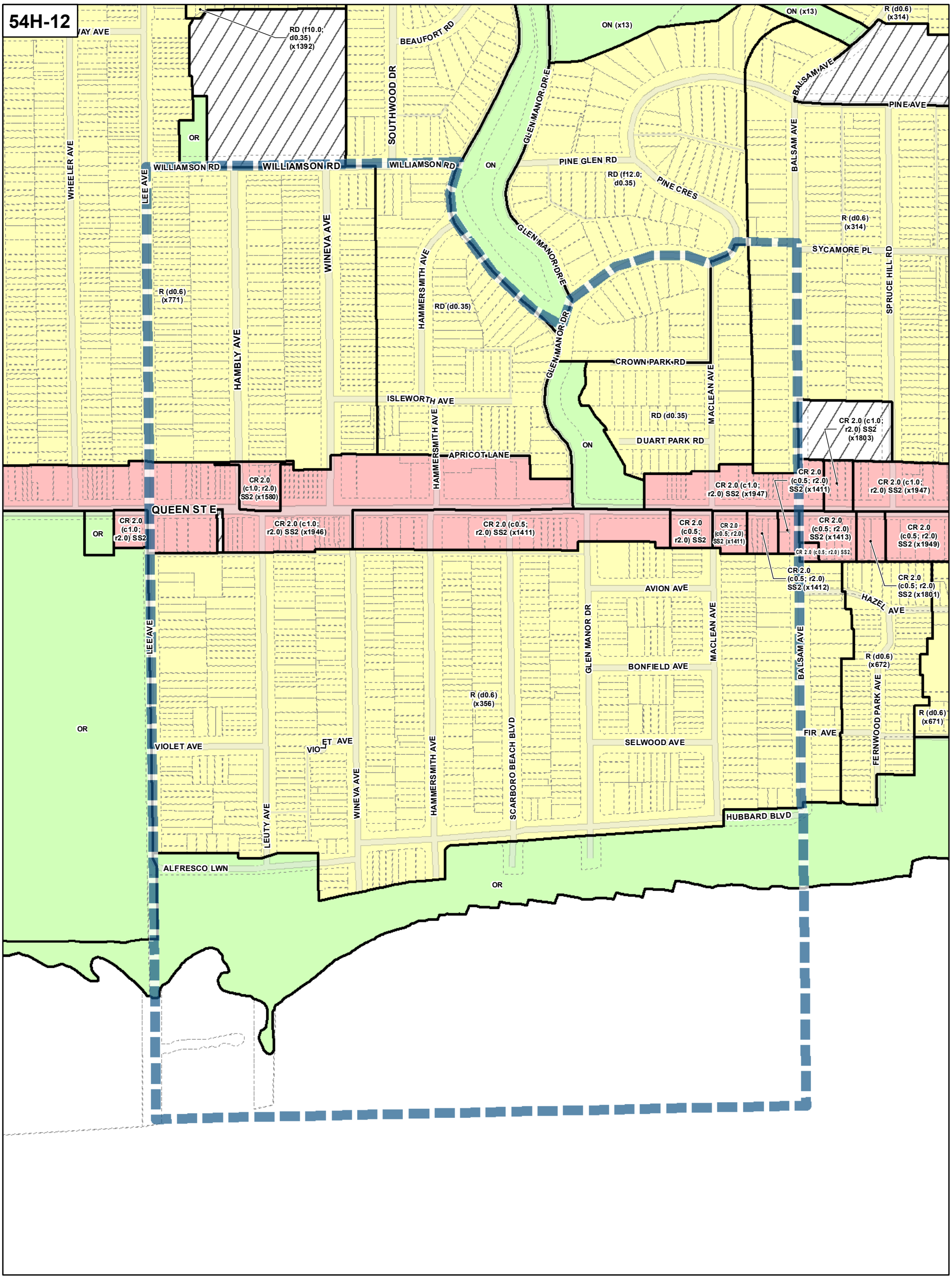

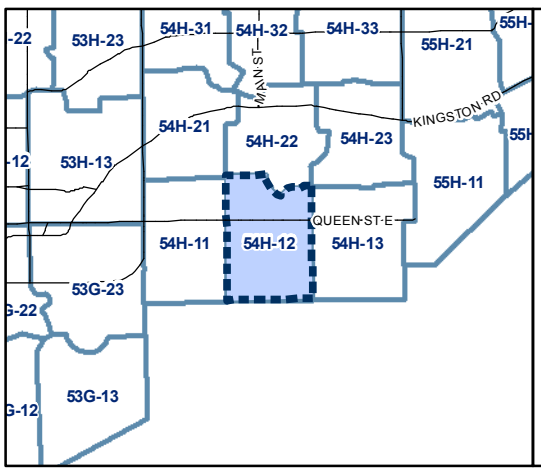

Zone Categories

- Residential
- Parks and Open Space
- Commercial Residential
- Commercial Residential Employment
- Institutional
- Employment
- Utility / Transportation
- Not Part of This Bylaw

- Map Sheet Boundary
- Properties
- Railway
- Hydro Line

N

0 20 40 80 120 160 Meters

1:4,000

TORONTO City Planning

Zoning *- South District*

August 2010

Maps must be read together with Zoning Bylaw text

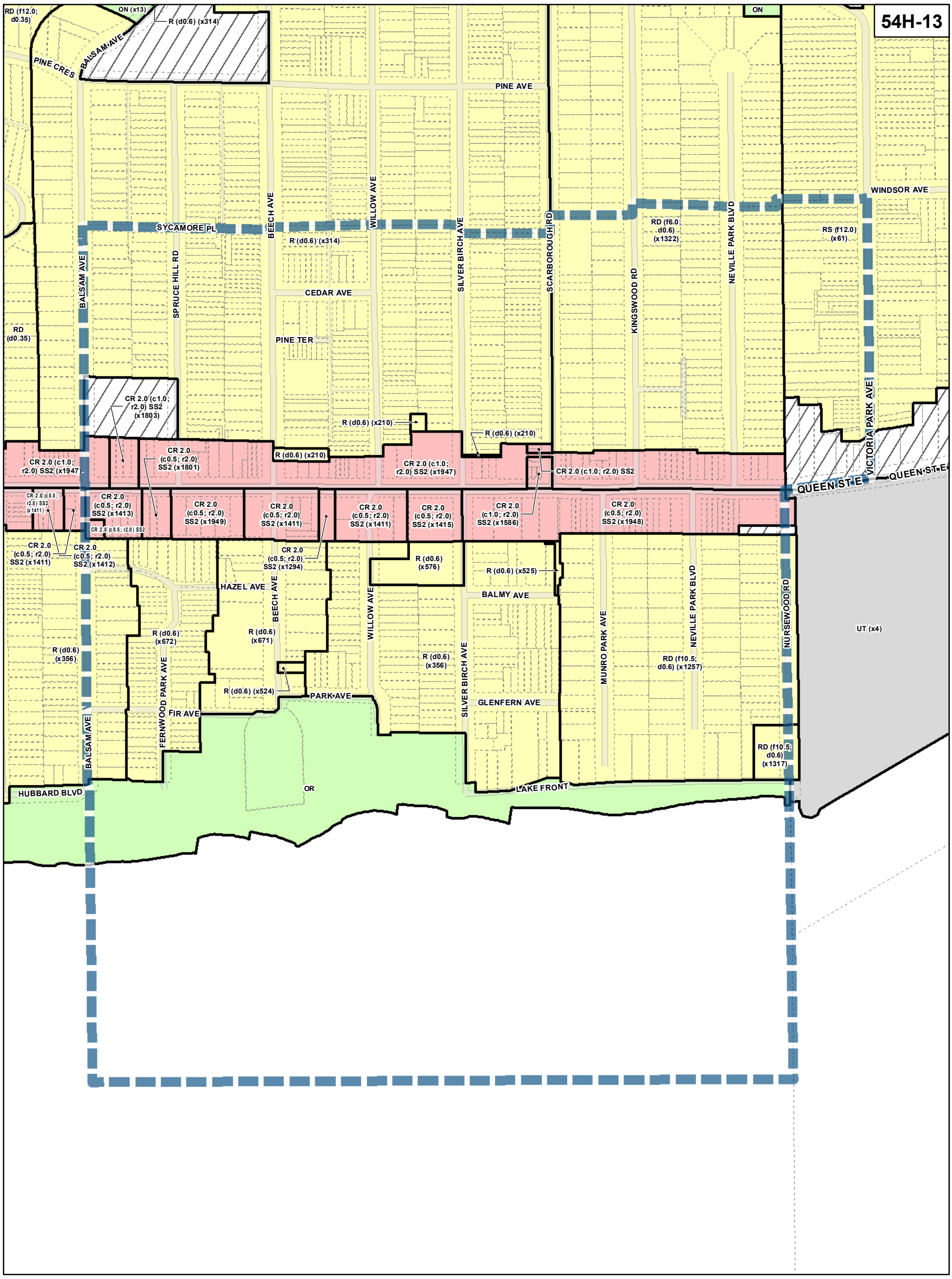

TORONTO City Planning

Zoning *- South District*

August 2010

Maps must be read together with Zoning Bylaw text

Zone Categories

- Residential
- Parks and Open Space
- Commercial Residential
- Commercial Residential Employment
- Institutional
- Employment
- Utility / Transportation
- Not Part of This Bylaw

- Map Sheet Boundary
- Properties
- Railway
- Hydro Line

N

0 20 40 80 120 160 Meters

1:4,000

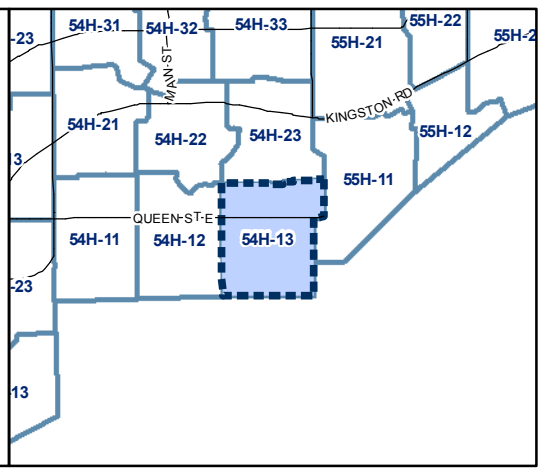

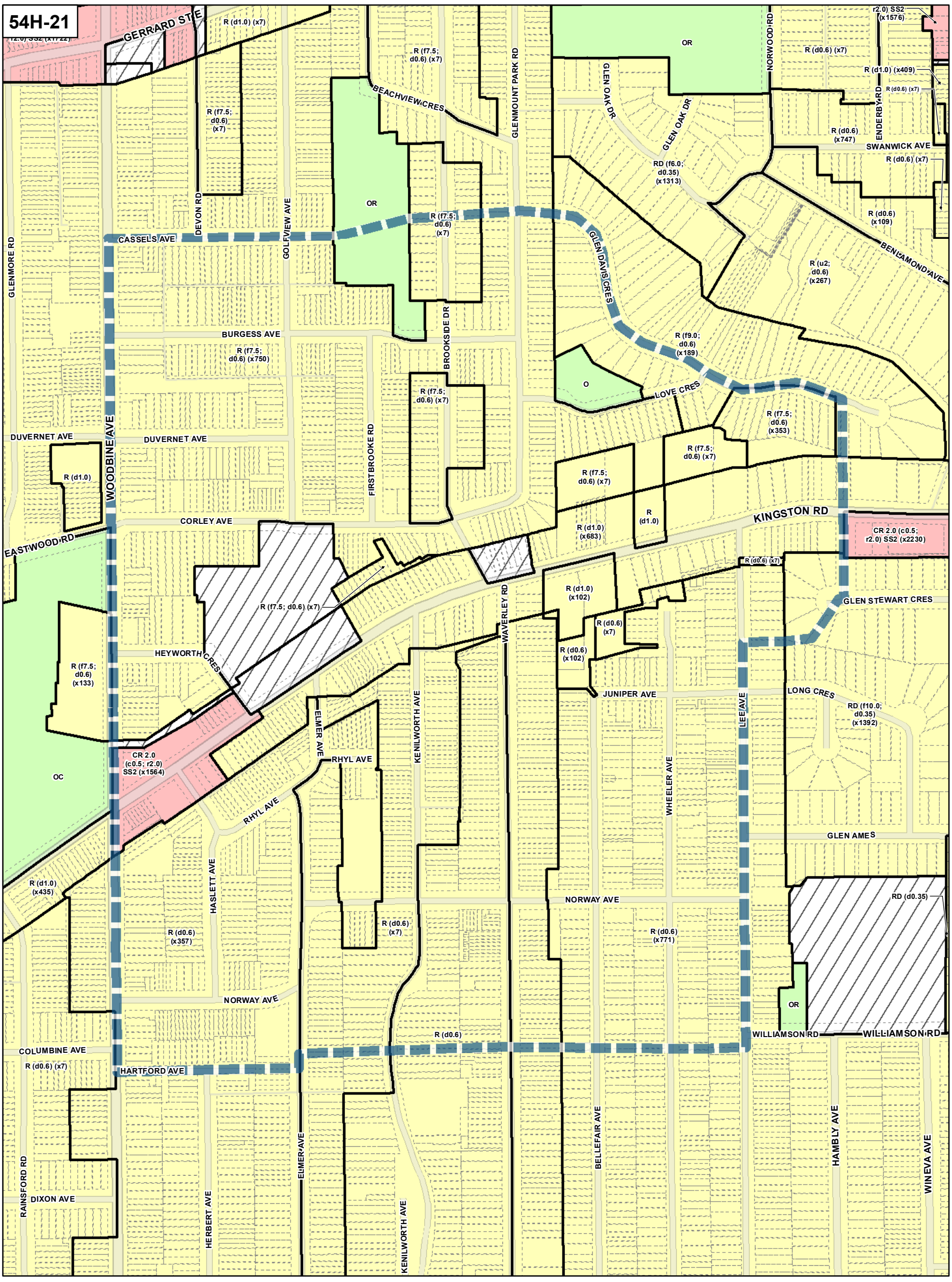

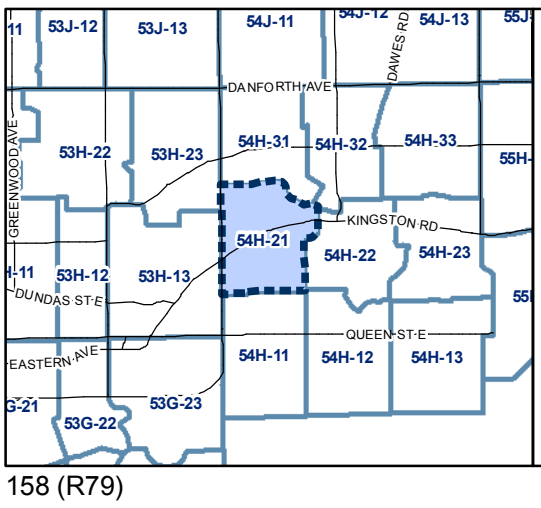

Zone Categories

- Residential
- Parks and Open Space
- Commercial Residential
- Commercial Residential Employment
- Institutional
- Employment
- Utility / Transportation
- Not Part of This Bylaw

- Map Sheet Boundary
- Properties
- Railway
- Hydro Line

N

0 20 40 80 120 160 Meters

1:4,000

TORONTO City Planning

Zoning *- South District*

August 2010

Maps must be read together with Zoning Bylaw text

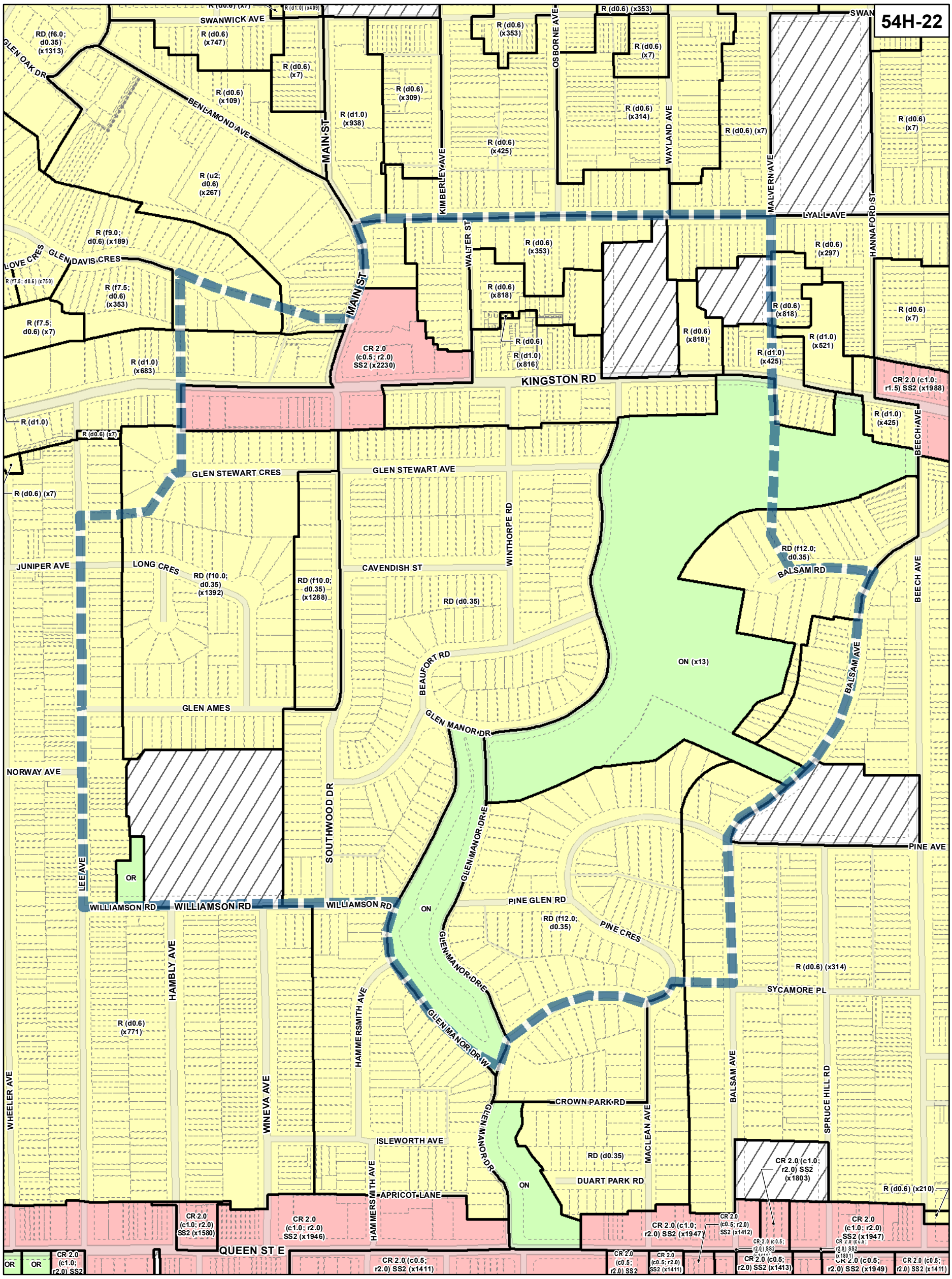

TORONTO City Planning

Zoning - South District

August 2010

Maps must be read together with Zoning Bylaw text

Zone Categories

- Residential
- Parks and Open Space
- Commercial Residential
- Commercial Residential Employment
- Institutional
- Employment
- Utility / Transportation
- Not Part of This Bylaw

- Map Sheet Boundary
- Properties
- Railway
- Hydro Line

N

0 20 40 80 120 160 Meters

1:4,000

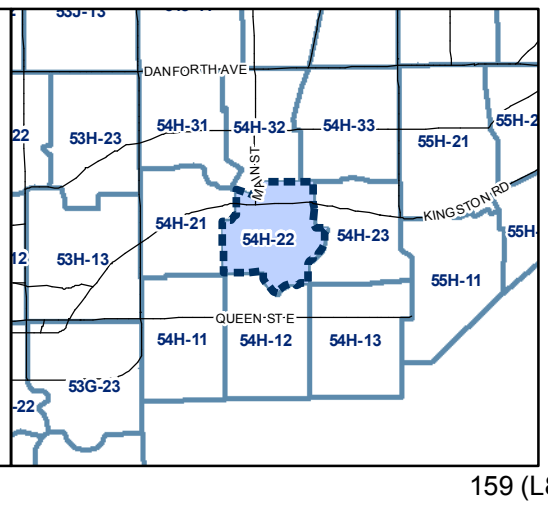

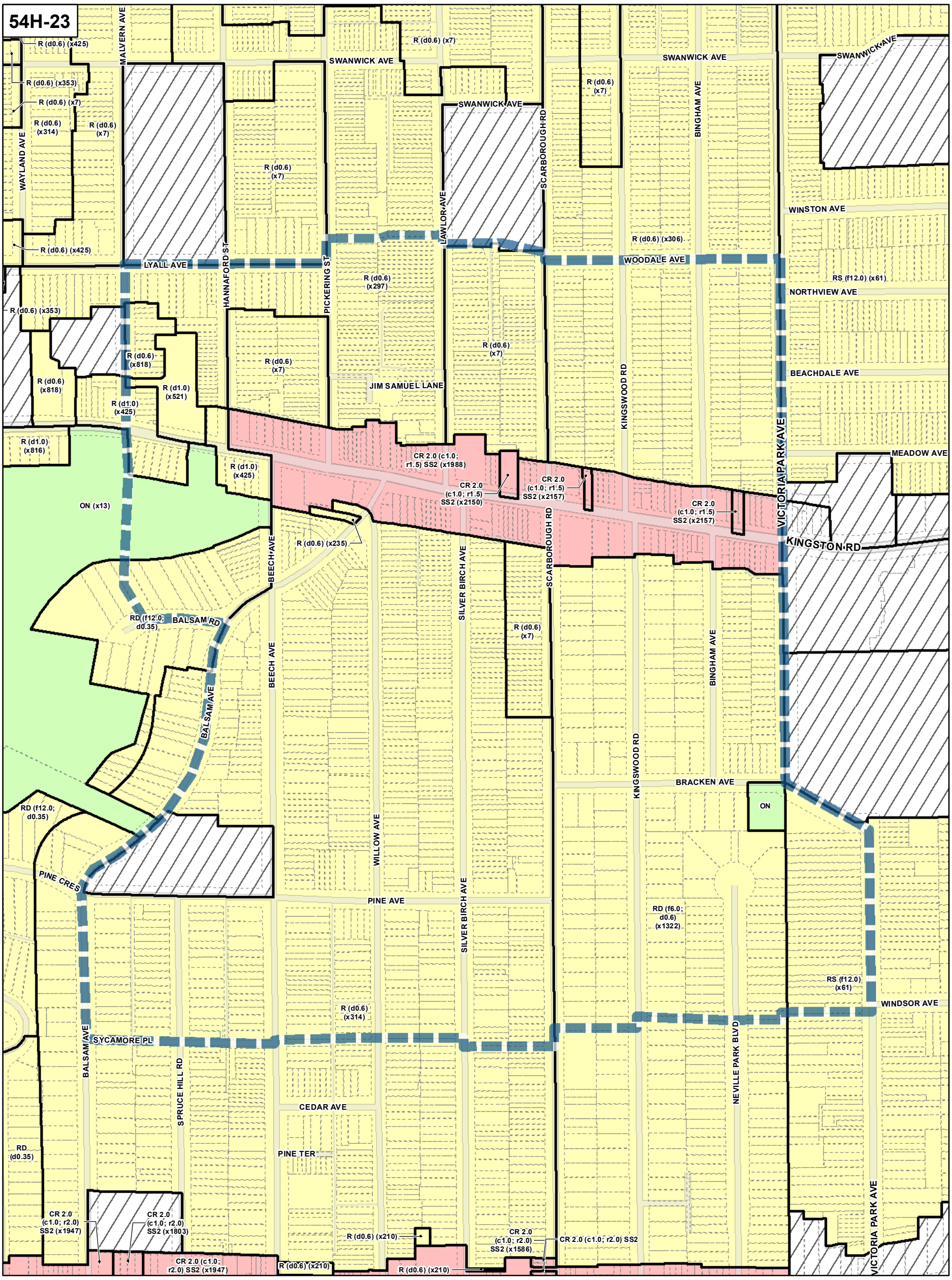

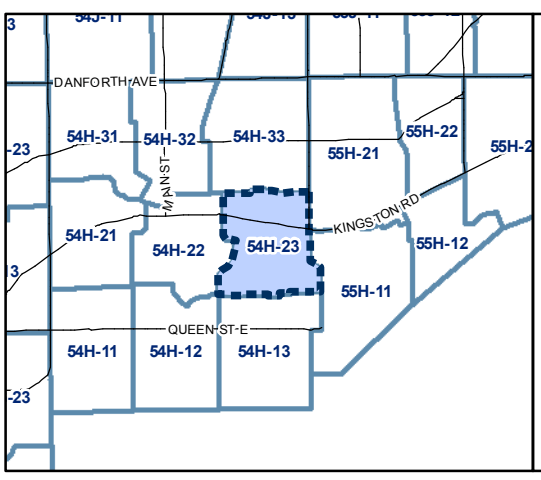

Zone Categories

- Residential
- Parks and Open Space
- Commercial Residential
- Commercial Residential Employment
- Institutional
- Employment
- Utility / Transportation
- Not Part of This Bylaw

- Map Sheet Boundary
- Properties
- Railway
- Hydro Line

N

0 20 40 80 120 160 Meters

1:4,000

TORONTO City Planning

Zoning *- South District*

August 2010

Maps must be read together with Zoning Bylaw text

160 (R80)

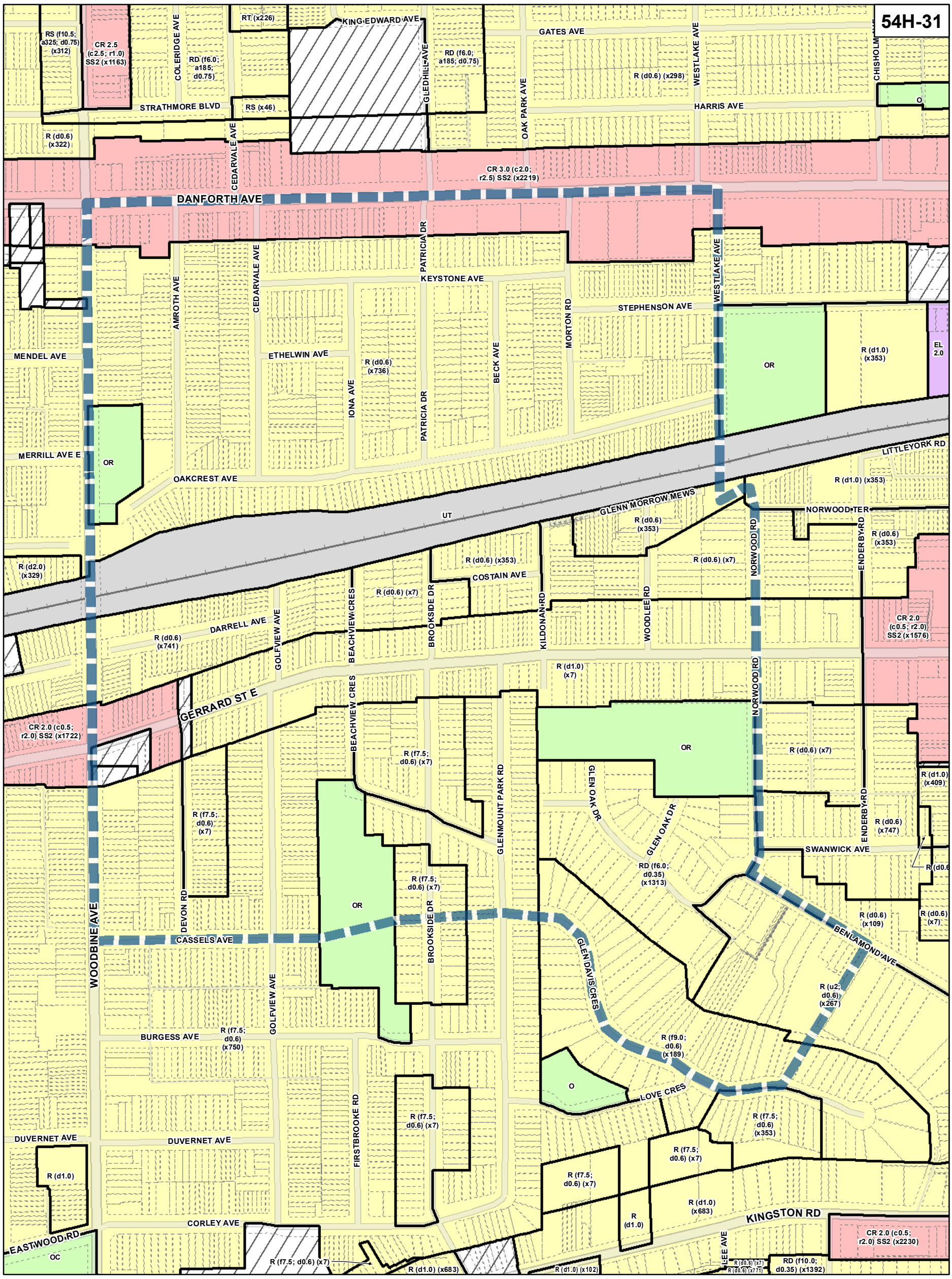

TORONTO City Planning

Zoning *- South District*

August 2010

Maps must be read together with Zoning Bylaw text

Zone Categories

- Residential
- Parks and Open Space
- Commercial Residential
- Commercial Residential Employment
- Institutional
- Employment
- Utility / Transportation
- Not Part of This Bylaw

- Map Sheet Boundary
- Properties
- Railway
- Hydro Line

N

0 20 40 80 120 160 Meters

1:4,000

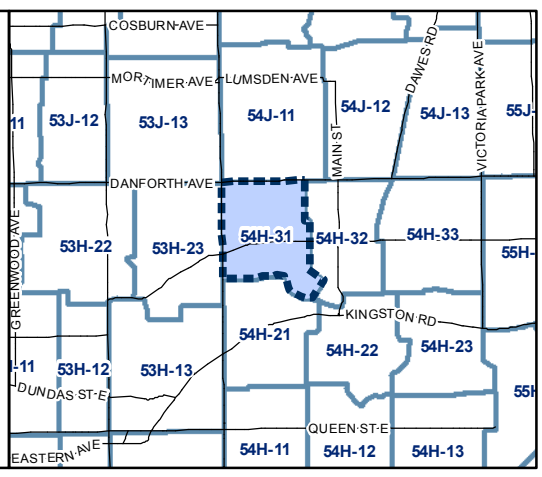

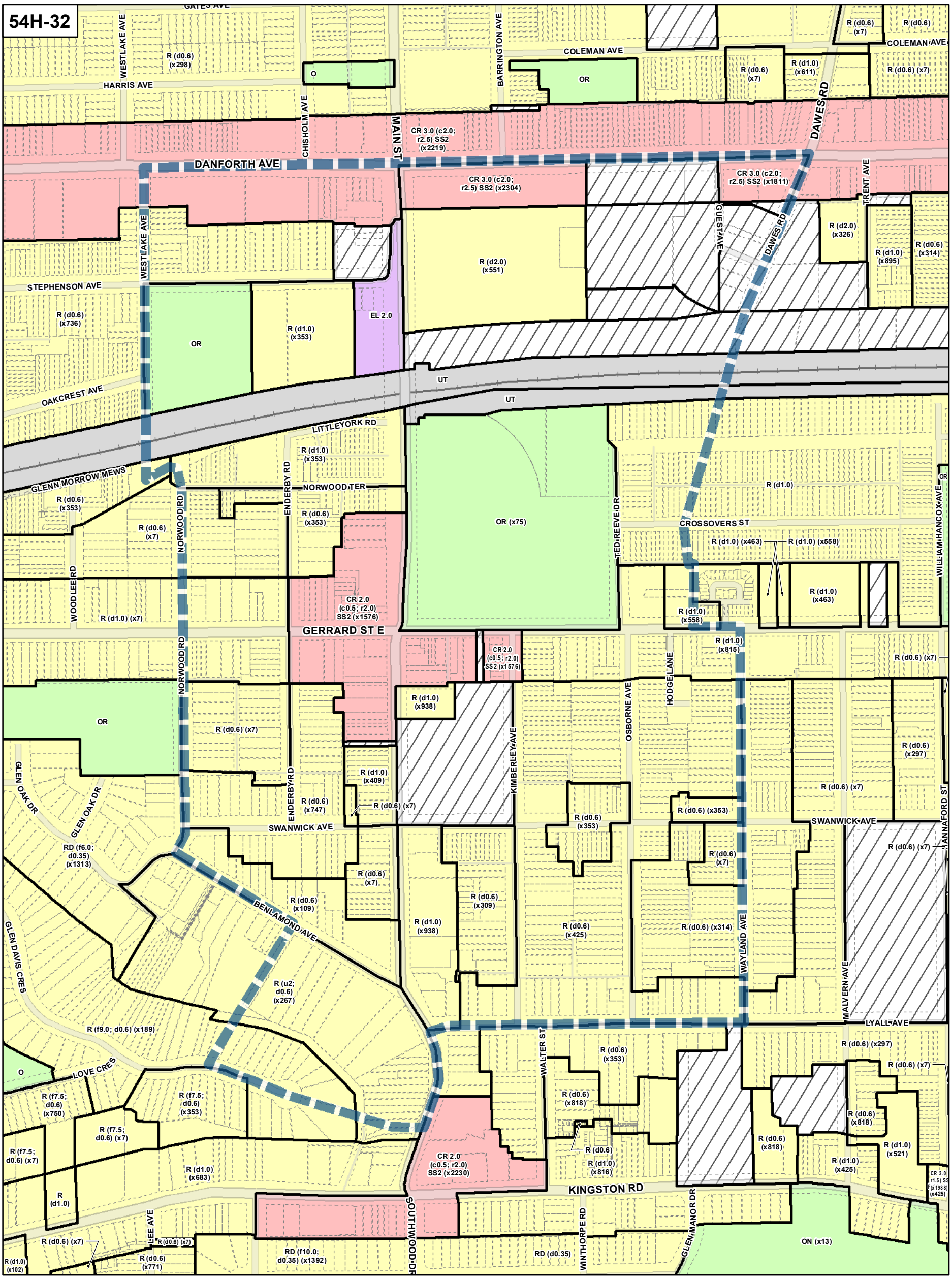

Zone Categories

- Residential
- Parks and Open Space
- Commercial Residential
- Commercial Residential Employment
- Institutional
- Employment
- Utility / Transportation
- Not Part of This Bylaw

- Map Sheet Boundary
- Properties
- Railway
- Hydro Line

N

0 20 40 80 120 160 Meters

1:4,000

TORONTO City Planning

Zoning *- South District*

August 2010

Maps must be read together with Zoning Bylaw text

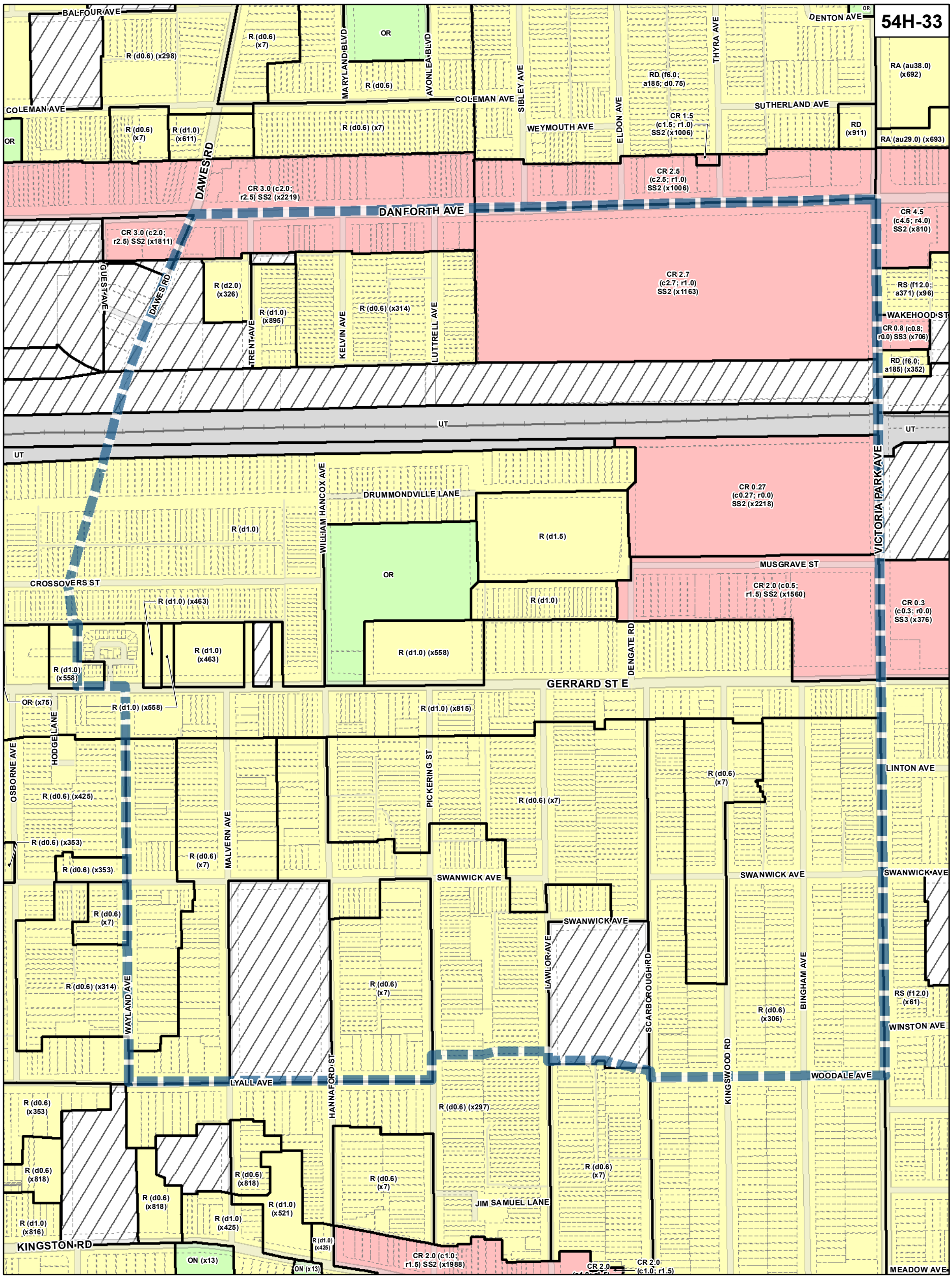

TORONTO City Planning

Zoning - South District

August 2010

Maps must be read together with Zoning Bylaw text

Zone Categories

- Residential
- Parks and Open Space
- Commercial Residential
- Commercial Residential Employment
- Institutional
- Employment
- Utility / Transportation
- Not Part of This Bylaw

- Map Sheet Boundary
- Properties
- Railway
- Hydro Line

N

0 20 40 80 120 160 Meters

1:4,000

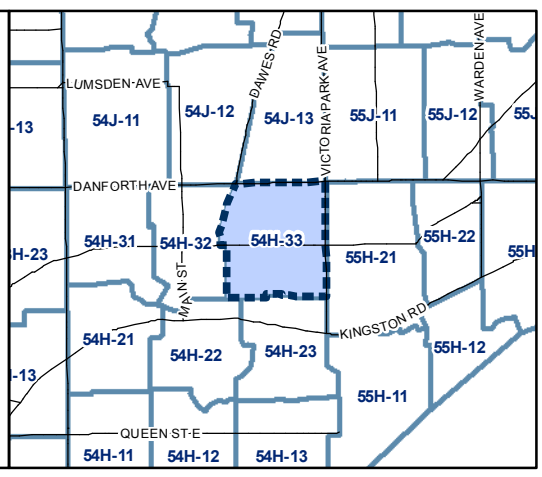

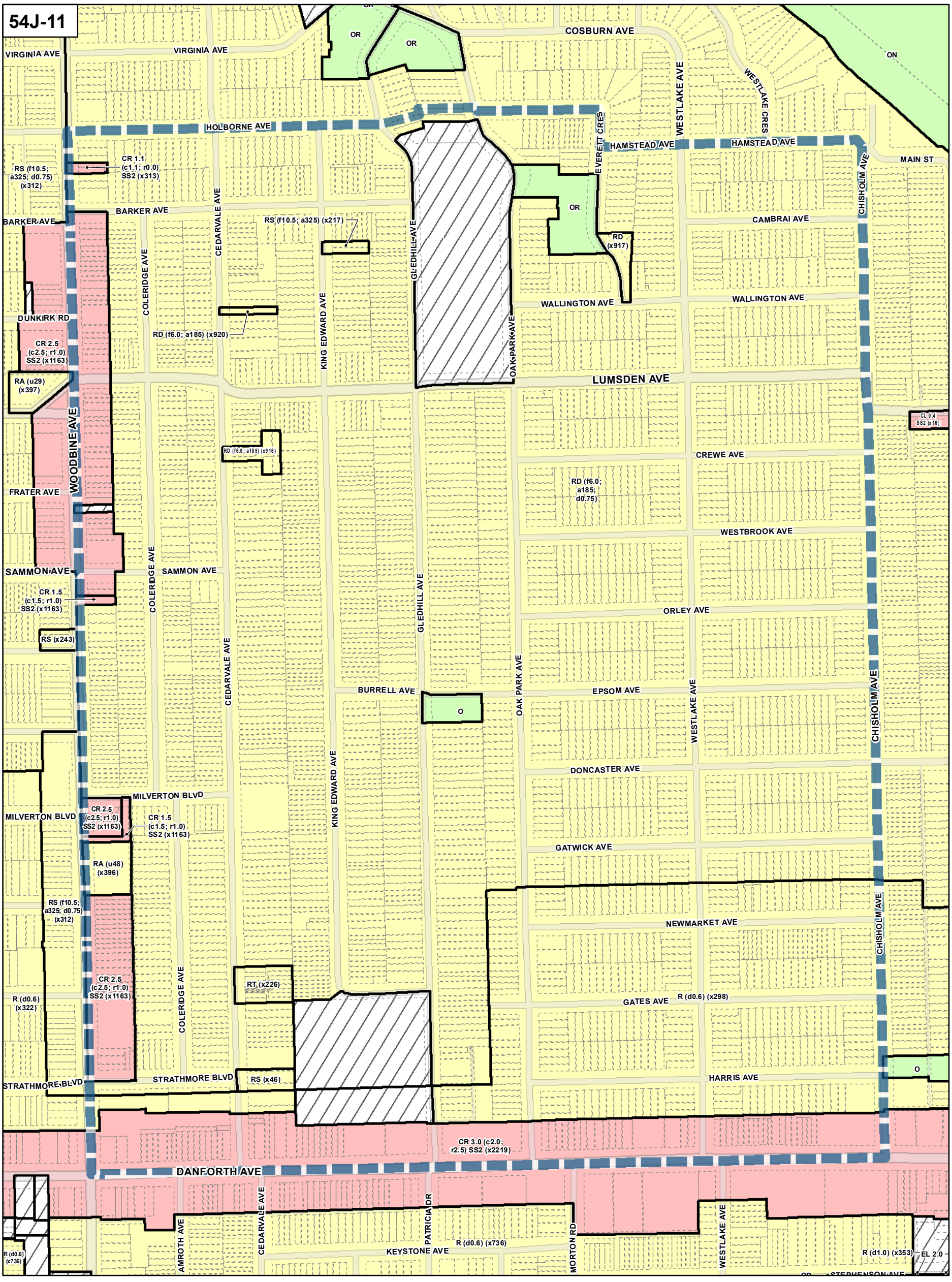

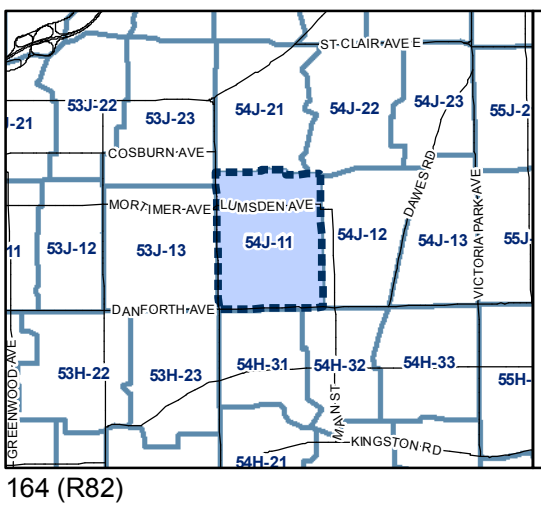

Zone Categories

- Residential
- Parks and Open Space
- Commercial Residential
- Commercial Residential Employment
- Institutional
- Employment
- Utility / Transportation
- Not Part of This Bylaw

- Map Sheet Boundary
- Properties
- Railway
- Hydro Line

N

0 20 40 80 120 160 Meters

1:4,000

TORONTO City Planning

Zoning - South District

August 2010

Maps must be read together with Zoning Bylaw text

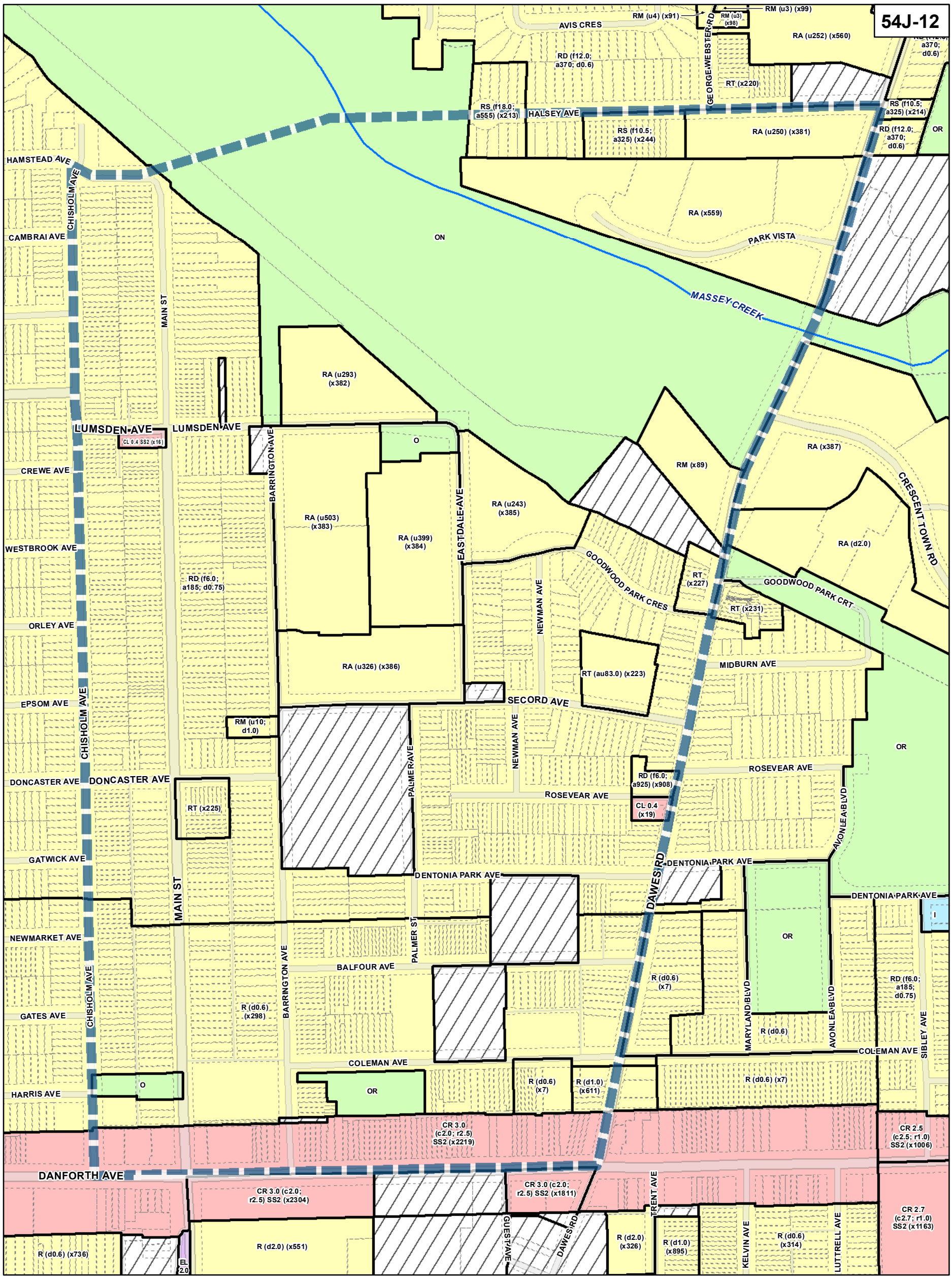

TORONTO City Planning

Zoning - South District

August 2010

Maps must be read together with Zoning Bylaw text

Zone Categories

- Residential
- Parks and Open Space
- Commercial Residential
- Commercial Residential Employment
- Institutional
- Employment
- Utility / Transportation
- Not Part of This Bylaw

- Map Sheet Boundary
- Properties
- Railway
- Hydro Line

N

0 20 40 80 120 160 Meters

1:4,000

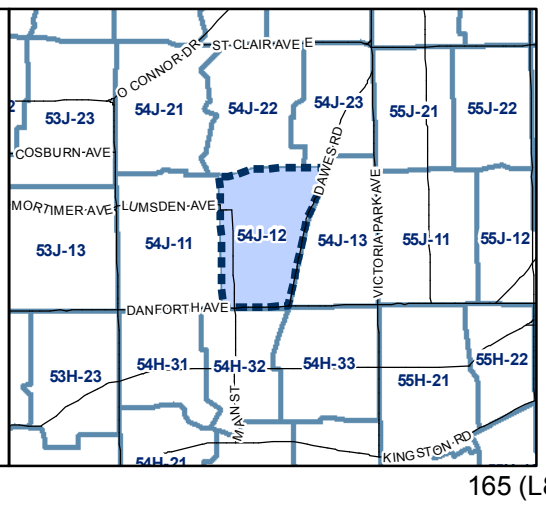

54J-13

RM (u4) (x91)
RM (u4) (x90)
RS (x215)
RS (x248)
RM (u4) (x88)
CHAPMAN AVE
RD (f6.0; a185) (x968)
RD (f7.5; a240) (x180)
CONROY AVE
RD (f7.5; a240) (x179)
RM (u3) (x97)
RM (u4) (x91)
RM (u3) (x99)
RM (u3) (x98)
RA (u252) (x560)
DONORA DR
ON
AVIS CRES
RD (f12.0; a370; d0.6)
GEORGE WEBSTER RD
MEIGHEN AVE
RD (f12.0; a370; d0.6)
PITT AVE
RD (f12.0; a371) (x169)
RD (f7.5; a240) (x178)
RT (x220)
RS (f18.0; a555) (x213)
HALSEY AVE
RS (f10.5; a325) (x214)
OR
MEDHURST RD
RS (f10.5; a325) (x244)
RA (u250) (x381)
RD (f12.0; a370; d0.6)
DONSIDE DR
RA (x559)
PARK VISTA
RD (f9.0; a278) (x169)
ON
OG
MASSEY CREEK
RM (x89)
RA (u243) (x385)
MASSEY SQ
RA (d2.0)
RA (x387)
GOODWOOD PARK CRES
RT (x227)
GOODWOOD PARK CRT
OG
NEWMAN AVE
RT (x231)
CRESCENT TOWN RD
DAWES RD
MIDBURN AVE
RT (au83.0) (x223)
SECORD AVE
CRESCENT PL
RD (f6.0; a185; d0.75)
NEWMAN AVE
ROSEVEAR AVE
RD (f6.0; a925) (x908)
OR
UT
ROSEVEAR AVE
CL 0.4 (x19)
AVONLEA BLVD
VICTORIA PARK AVE
DENTONIA PARK AVE
DENTONIA PARK AVE
DENTONIA PARK AVE
RA (au29.0) (x694)
I
OR
RD (f6.0; a185) (x918)
THYRA AVE
BRYANT AVE
R (d0.6) (x298)
BALFOUR AVE
DENTON AVE
DENTON AVE
R (d0.6) (x7)
RD (f6.0; a185; d0.75)
RA (au38.0) (x692)
R (d0.6) (x298)
MARYLAND BLVD
AVONLEA BLVD
SIBLEY AVE
ELDON AVE
R (d0.6)
COLEMAN AVE
COLEMAN AVE
SUTHERLAND AVE
RA (au29.0) (x693)
R (d0.6) (x7)
R (d1.0) (x611)
R (d0.6) (x7)
WEYMOUTH AVE
CR 1.5 (c1.5; r1.0) SS2 (x1006)
RD (x911)
CR 2.5 (c2.5; r1.0) SS2 (x1006)
CR 3.0 (c2.0; r2.5) SS2 (x2219)
DANFORTH AVE
CR 4.5 (c4.5; r4.0) SS2 (x810)
CR 3.0 (c2.0; r2.5) SS2 (x1811)
CR 2.7 (c2.7; r1.0) SS2 (x1163)
GUEST AVE
DAWES RD
TRENT AVE
KELVIN AVE
THORA AVE
R (d2.0) (x326)
R (d1.0) (x895)
R (d0.6) (x314)
RS (f12.0; a371) (x96)

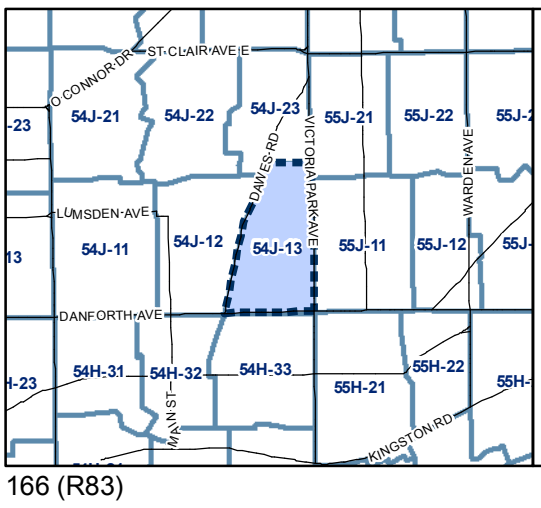

Zone Categories

- Residential
- Parks and Open Space
- Commercial Residential
- Commercial Residential Employment
- Institutional
- Employment
- Utility / Transportation
- Not Part of This Bylaw

- Map Sheet Boundary
- Properties
- Railway
- Hydro Line

N

0 20 40 80 120 160 Meters

1:4,000

TORONTO City Planning

Zoning - South District

August 2010

Maps must be read together with Zoning Bylaw text

166 (R83)

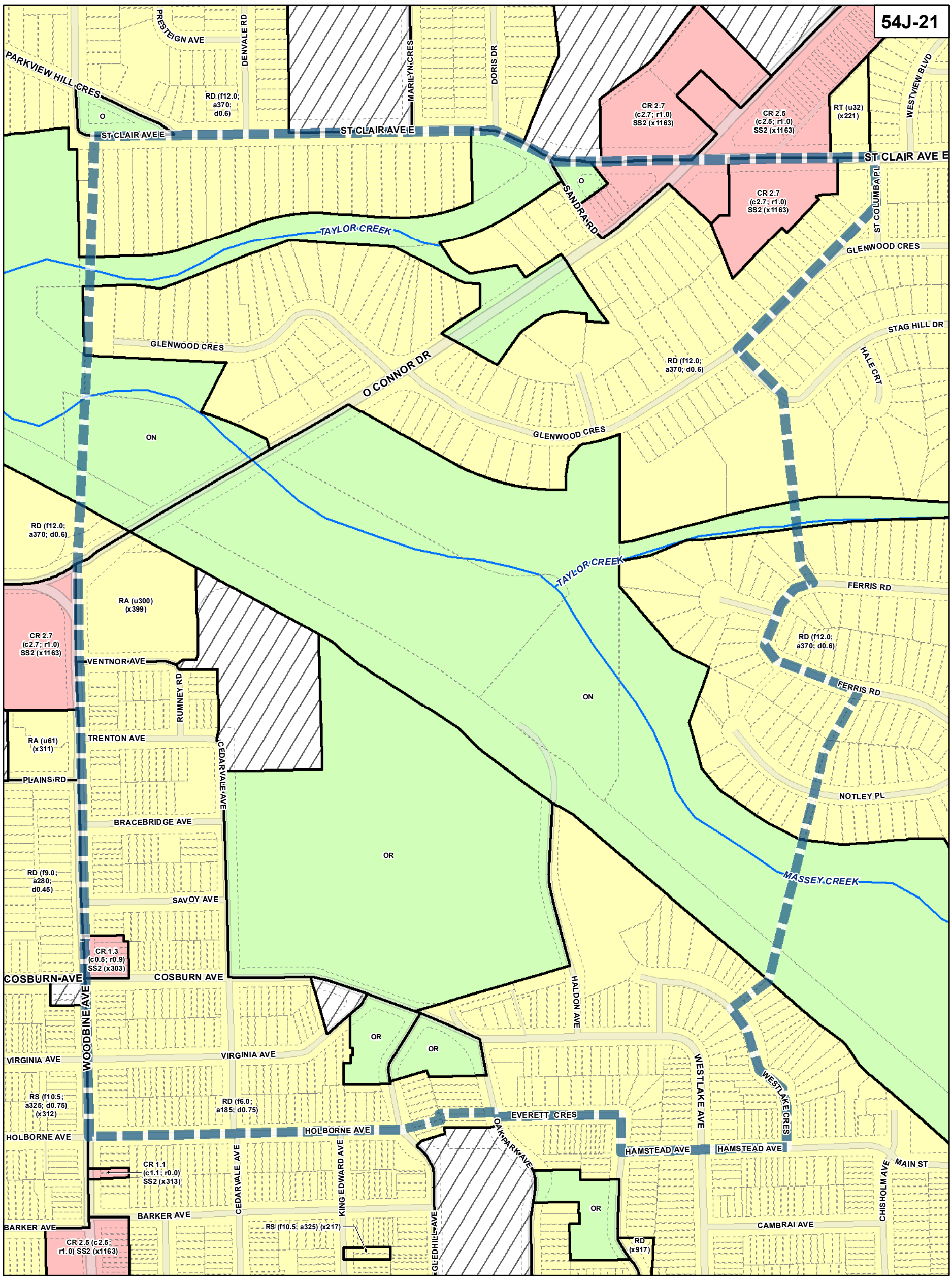

TORONTO City Planning

Zoning *- South District*

August 2010

Maps must be read together with Zoning Bylaw text

Zone Categories

- Residential
- Parks and Open Space
- Commercial Residential
- Commercial Residential Employment
- Institutional
- Employment
- Utility / Transportation
- Not Part of This Bylaw

- Map Sheet Boundary
- Properties
- Railway
- Hydro Line

N

0 20 40 80 120 160 Meters

1:4,000

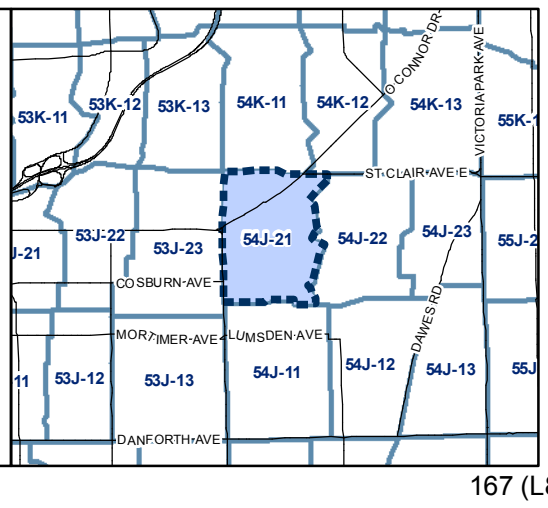

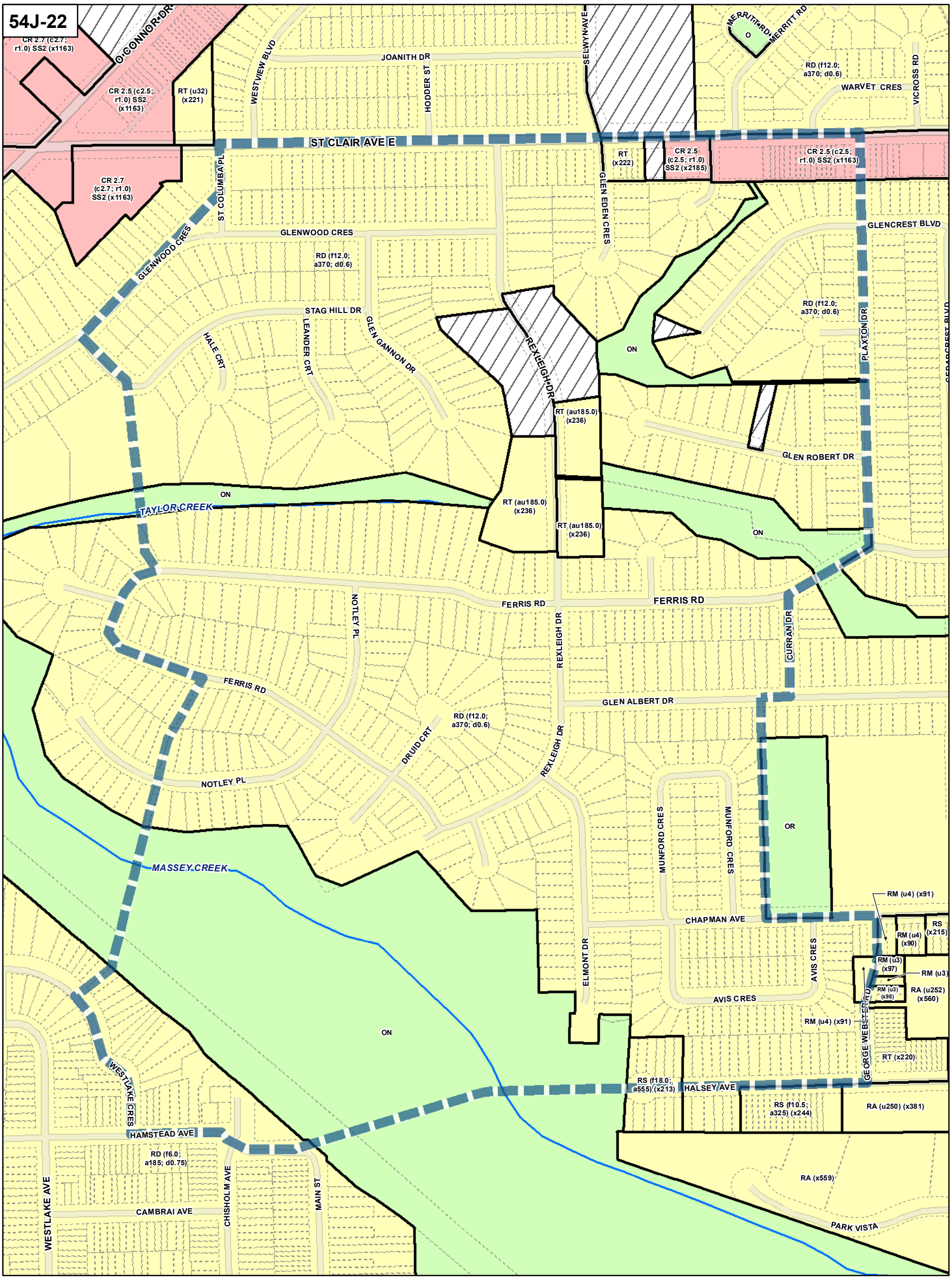

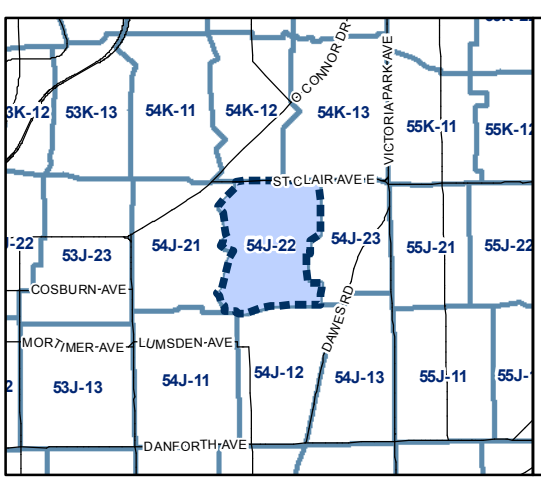

Zone Categories

- Residential
- Parks and Open Space
- Commercial Residential
- Commercial Residential Employment
- Institutional
- Employment
- Utility / Transportation
- Not Part of This Bylaw

- Map Sheet Boundary
- Properties
- Railway
- Hydro Line

N

0 20 40 80 120 160 Meters

1:4,000

TORONTO City Planning

Zoning *- South District*

August 2010

Maps must be read together with Zoning Bylaw text