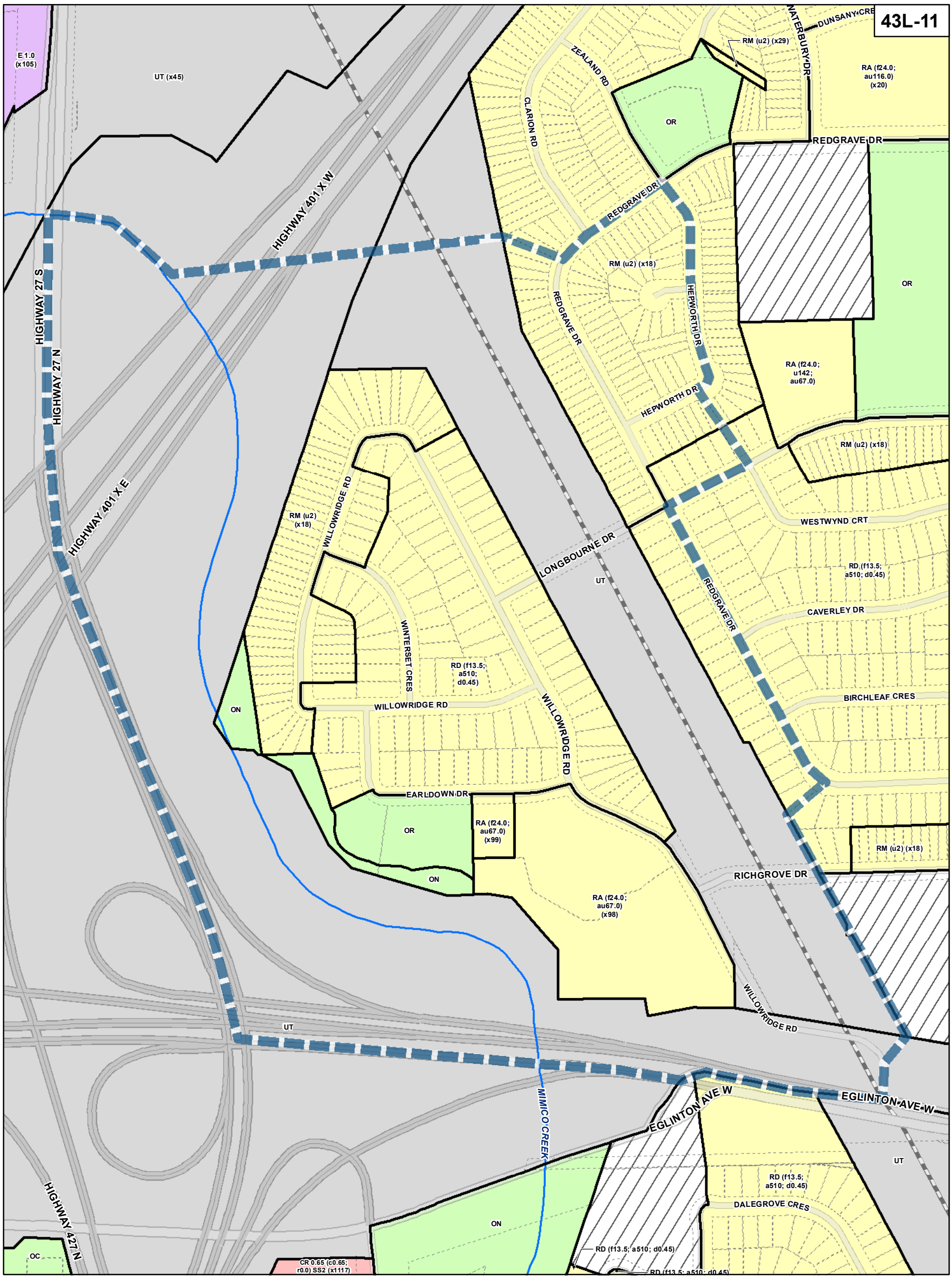

TORONTO City Planning

Zoning - West District

August 2010

Maps must be read together with Zoning Bylaw text

Zone Categories

- Residential
- Parks and Open Space
- Commercial Residential
- Commercial Residential Employment
- Institutional
- Employment
- Utility / Transportation
- Not Part of This Bylaw

- Map Sheet Boundary
- Properties
- Railway
- Hydro Line

N

0 20 40 80 120 160 Meters

1:4,000

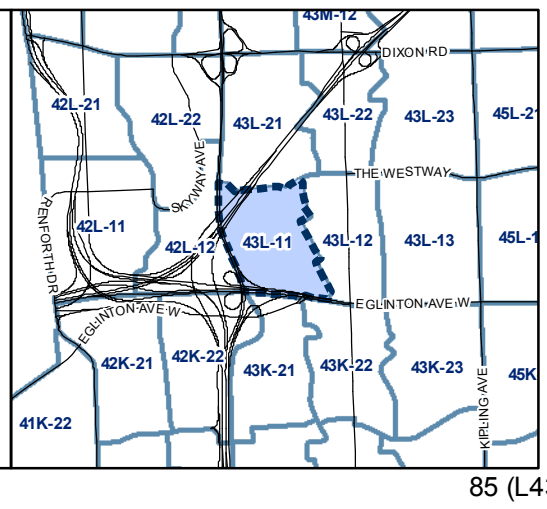

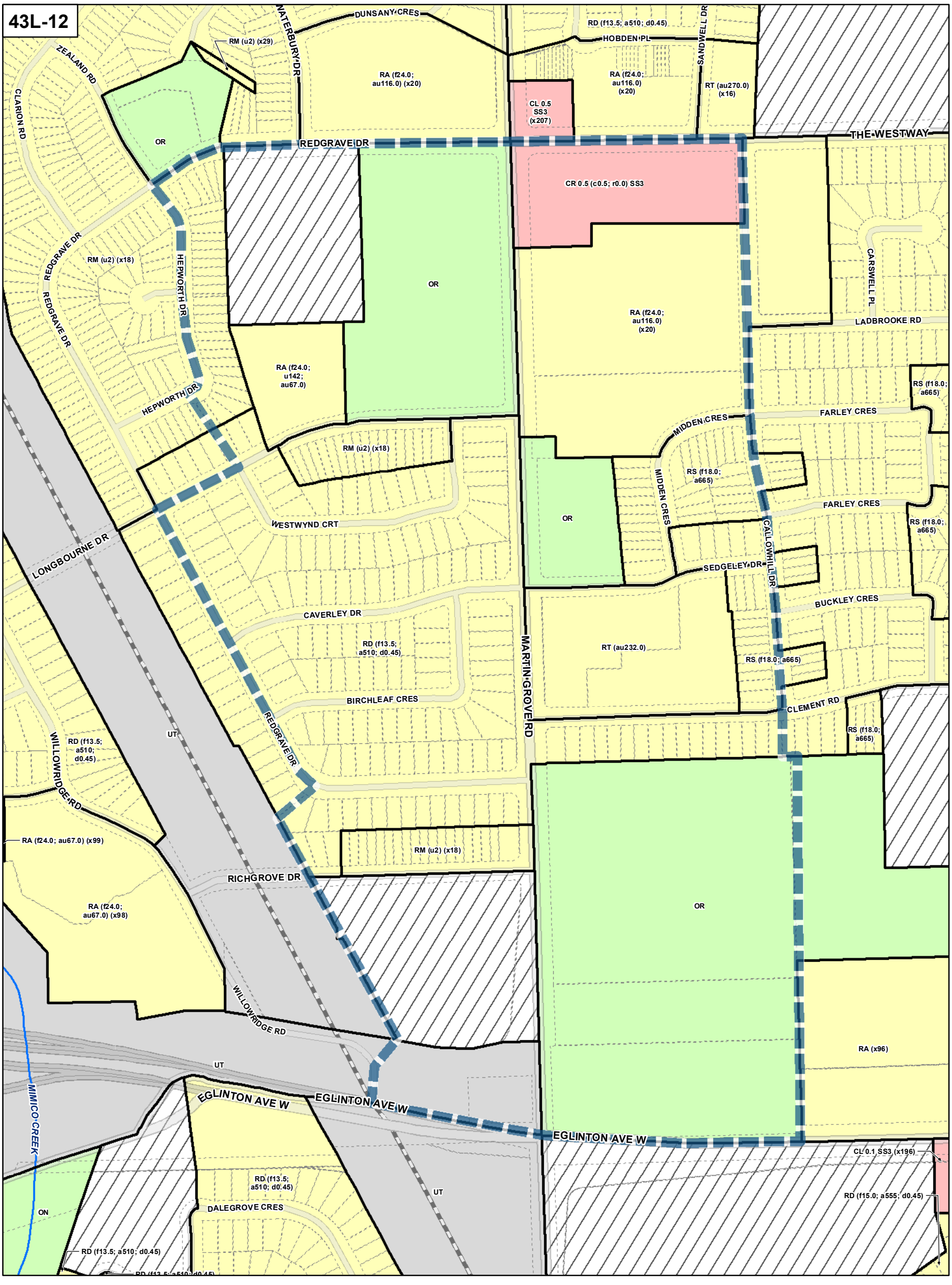

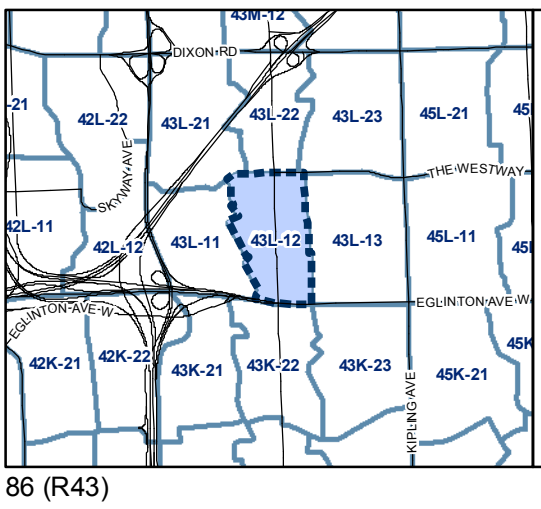

Zone Categories

- Residential
- Parks and Open Space
- Commercial Residential
- Commercial Residential Employment
- Institutional
- Employment
- Utility / Transportation
- Not Part of This Bylaw

- Map Sheet Boundary
- Properties
- Railway
- Hydro Line

N

0 20 40 80 120 160 Meters

1:4,000

TORONTO City Planning

Zoning *- West District*

August 2010

Maps must be read together with Zoning Bylaw text

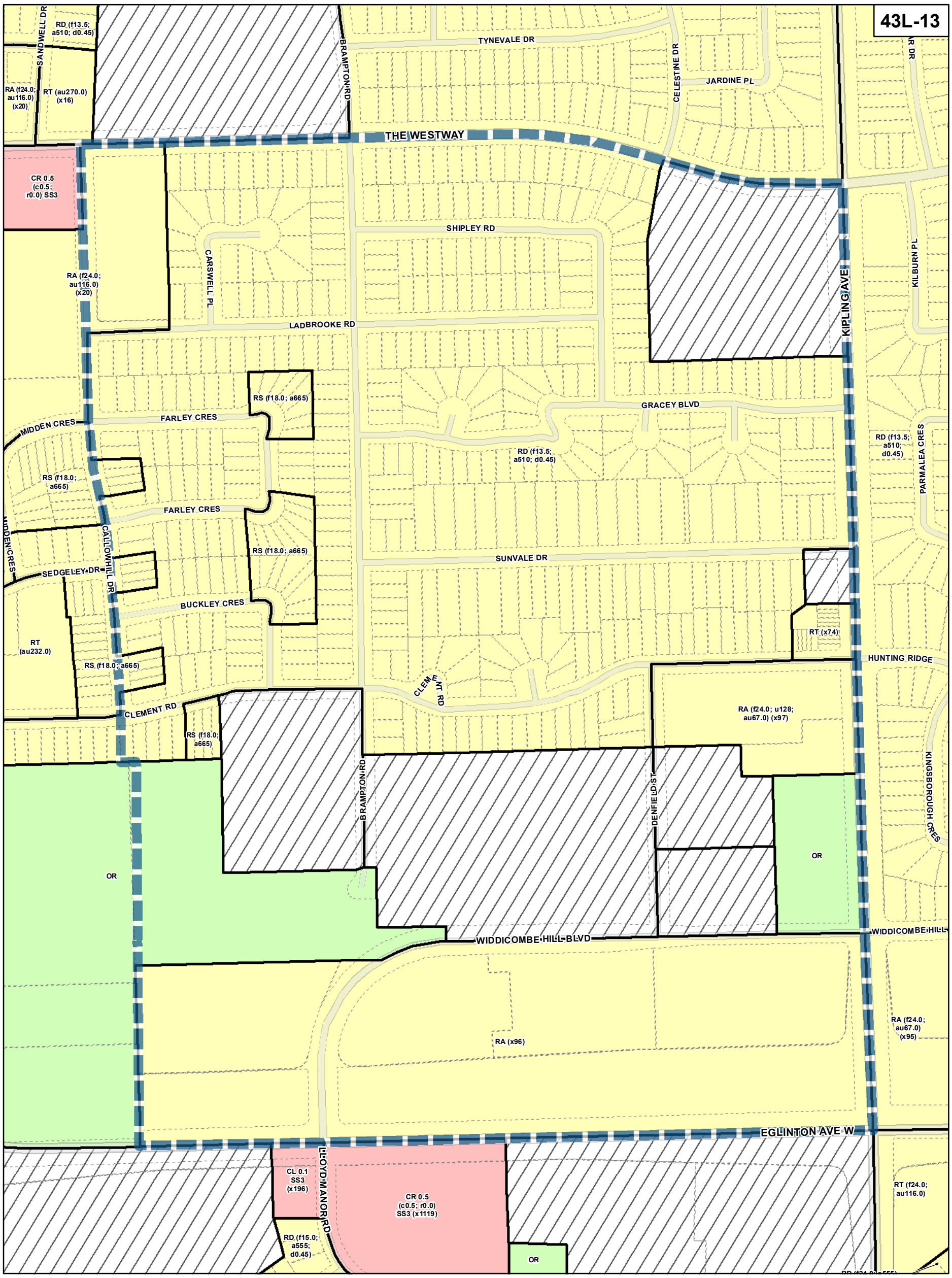

TORONTO City Planning

Zoning *- West District*

August 2010

Maps must be read together with Zoning Bylaw text

Zone Categories

- Residential
- Parks and Open Space
- Commercial Residential
- Commercial Residential Employment
- Institutional
- Employment
- Utility / Transportation
- Not Part of This Bylaw

- Map Sheet Boundary
- Properties
- Railway
- Hydro Line

N

0 20 40 80 120 160 Meters

1:4,000

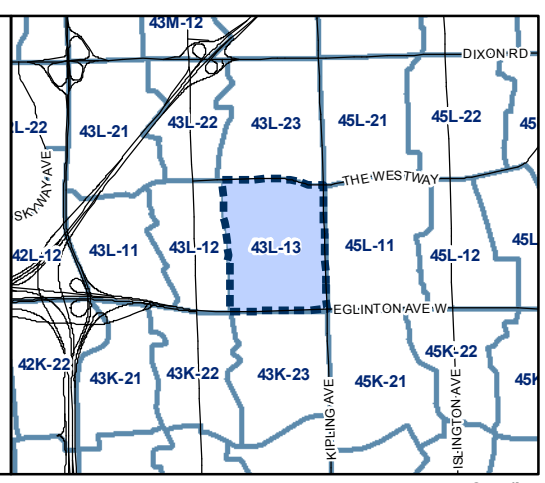

43L-21

E 1.0
27 S DIXON W RAMP
HIGHWAY 27 S
E 1.0
UT (x45)
CITY VIEW DR
E 1.0
DIXON W 27 N RAMP
DIXON RD
UT
E 1.0
DIXON E 27 N RAMP
27 N DIXON E RAMP
KELFIELD ST
E 1.0 (x65)
UT (x45)
E 1.0
E 1.0
27 S DIXON E RAMP
E 1.0
DIXON E 27 S RAMP
E 1.0
STOFFEL DR
E 1.0
E 1.0 (x67)
E 1.0
UT (x45)
KELFIELD ST
UT (x45)
WATERBURY DR
MERIDIAN RD
UT (x45)
E 1.0 (x68)
RD (f13.5; a510; d0.45)
VANDERBRENT CRES
MERIDIAN RD
E 1.0 (x105)
WATERBURY DR
DUNSANY CRES
RM (u2) (x18)
HIGHWAY 401 X W
HIGHWAY 401 X E
CLARION RD
VAN CAMP PL
DUNSANY CRES
RM (u2) (x29)
ZEALAND RD
RA (f24.0; au116.0) (x20)
OR
UT
CLARION RD
REDGRAVE DR
MIMICO CREEK
HIGHWAY 27 N
HIGHWAY 27 S
UT
REDGRAVE DR
REDGRAVE DR
HEPWORTH DR
OR
RA (f24.0; u142; au67.0)
RM (u2) (x18)

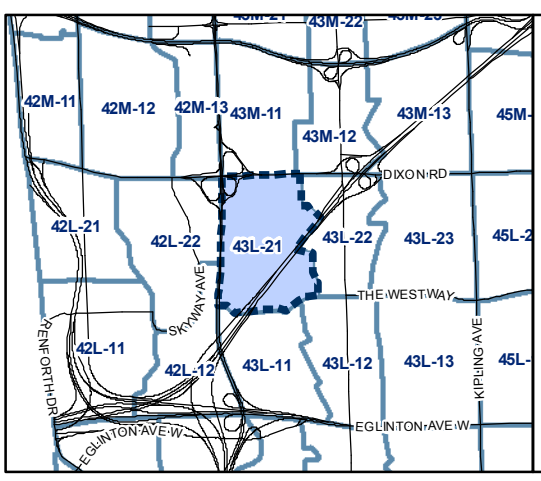

Zone Categories

- Residential
- Parks and Open Space
- Commercial Residential
- Commercial Residential Employment
- Institutional
- Employment
- Utility / Transportation
- Not Part of This Bylaw

- Map Sheet Boundary
- Properties
- Railway
- Hydro Line

N

0 20 40 80 120 160 Meters

1:4,000

TORONTO City Planning

Zoning *- West District*

August 2010

Maps must be read together with Zoning Bylaw text

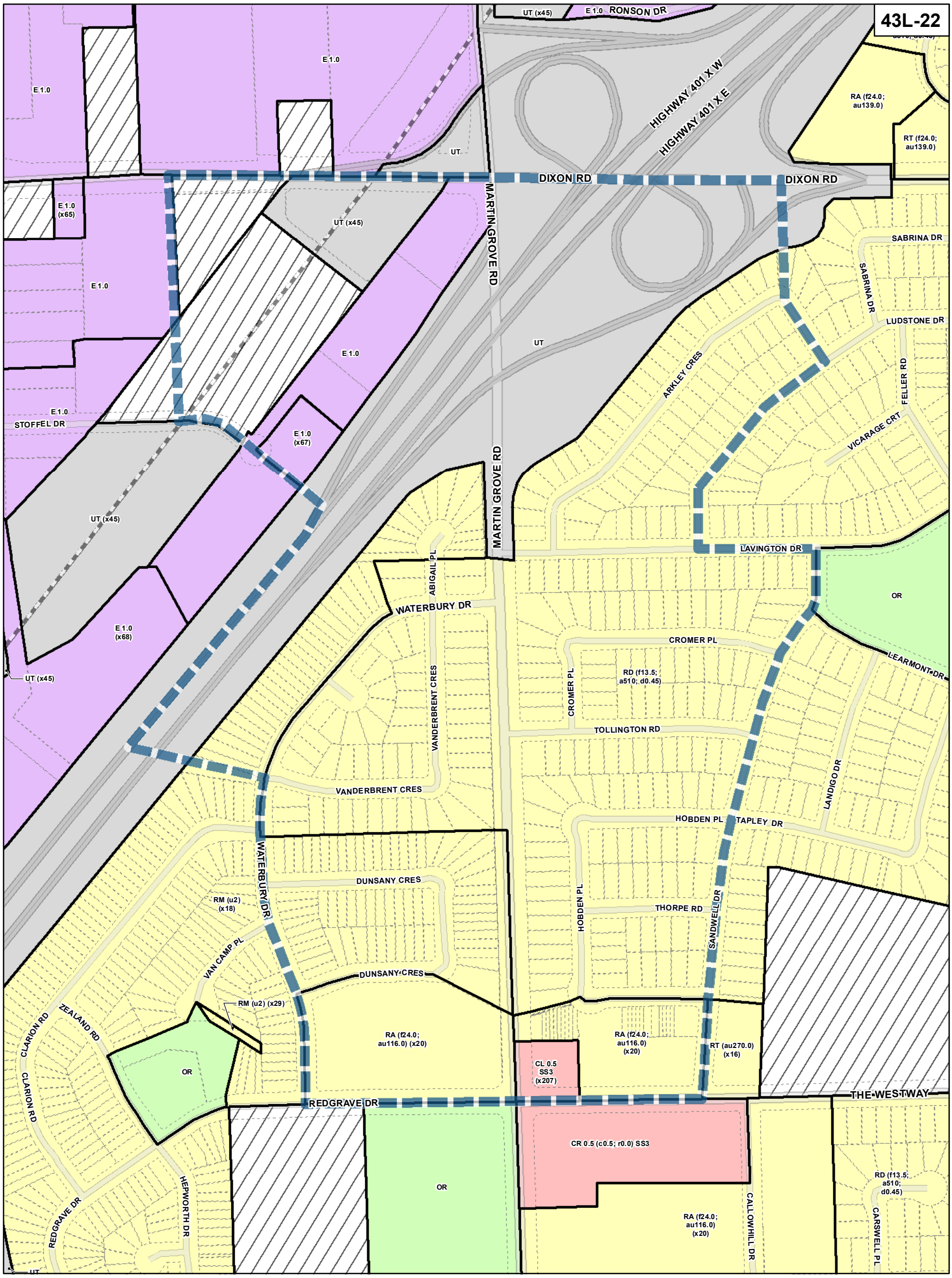

TORONTO City Planning

Zoning - West District

August 2010

Maps must be read together with Zoning Bylaw text

Zone Categories

- Residential
- Parks and Open Space
- Commercial Residential
- Commercial Residential Employment
- Institutional
- Employment
- Utility / Transportation
- Not Part of This Bylaw

- Map Sheet Boundary
- Properties
- Railway
- Hydro Line

0 20 40 80 120 160 Meters

1:4,000

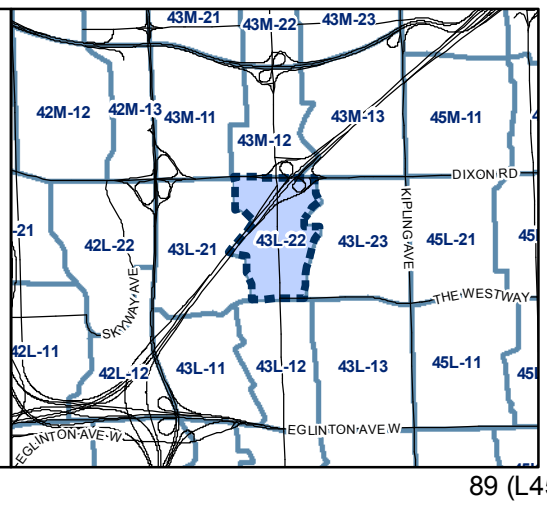

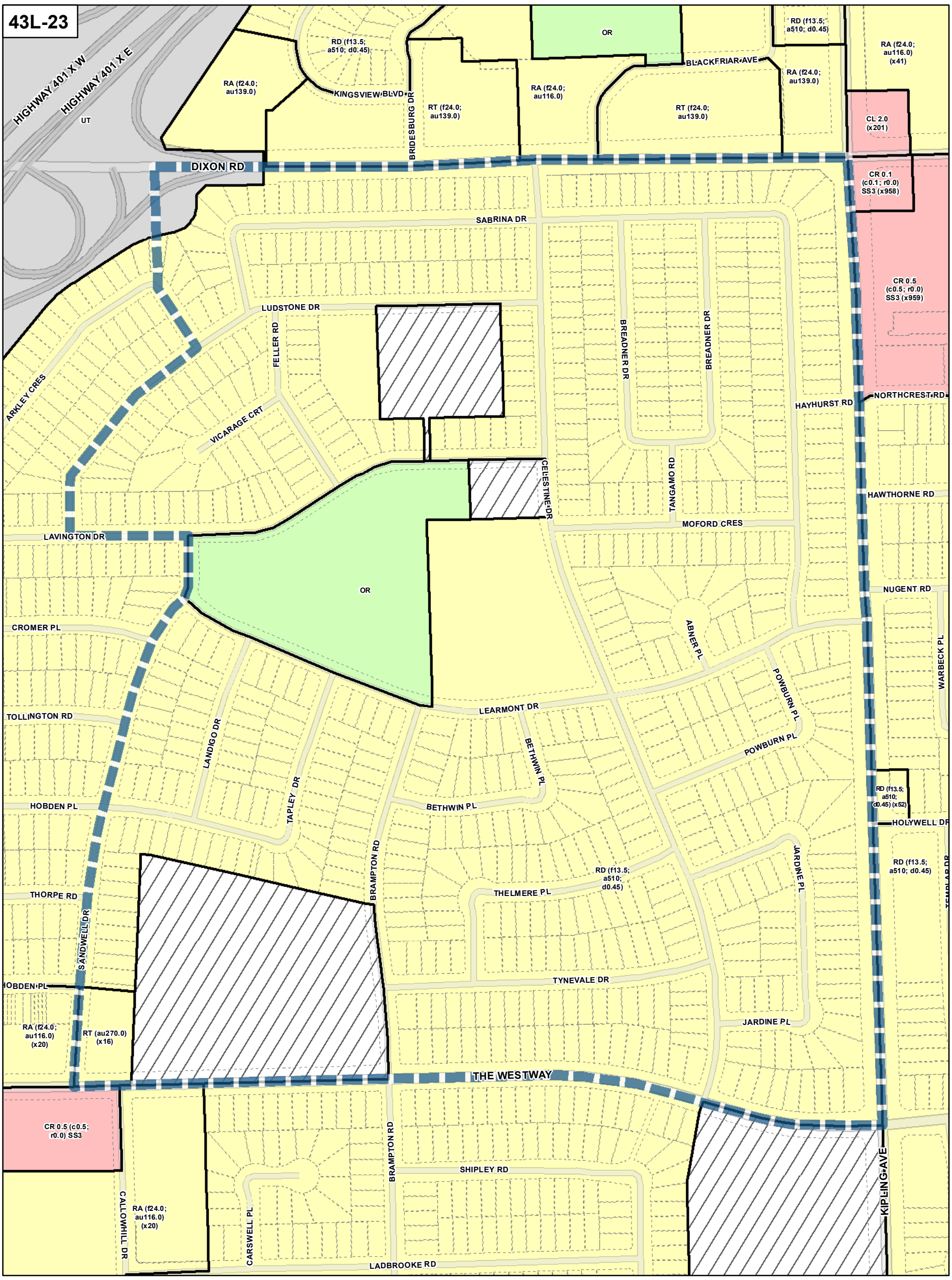

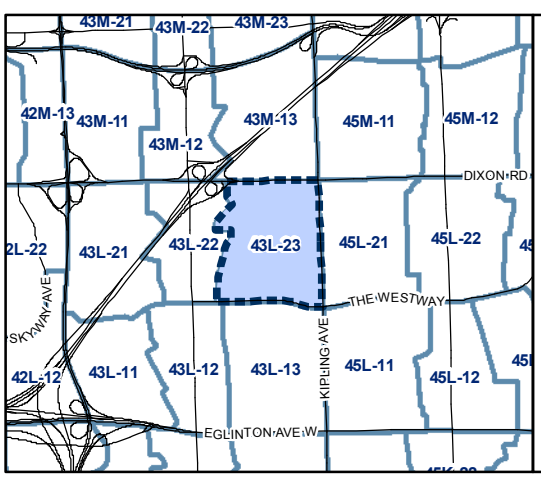

Zone Categories

- Residential
- Parks and Open Space
- Commercial Residential
- Commercial Residential Employment
- Institutional
- Employment
- Utility / Transportation
- Not Part of This Bylaw

- Map Sheet Boundary
- Properties
- Railway
- Hydro Line

N

0 20 40 80 120 160 Meters

1:4,000

TORONTO City Planning

Zoning *- West District*

August 2010

Maps must be read together with Zoning Bylaw text

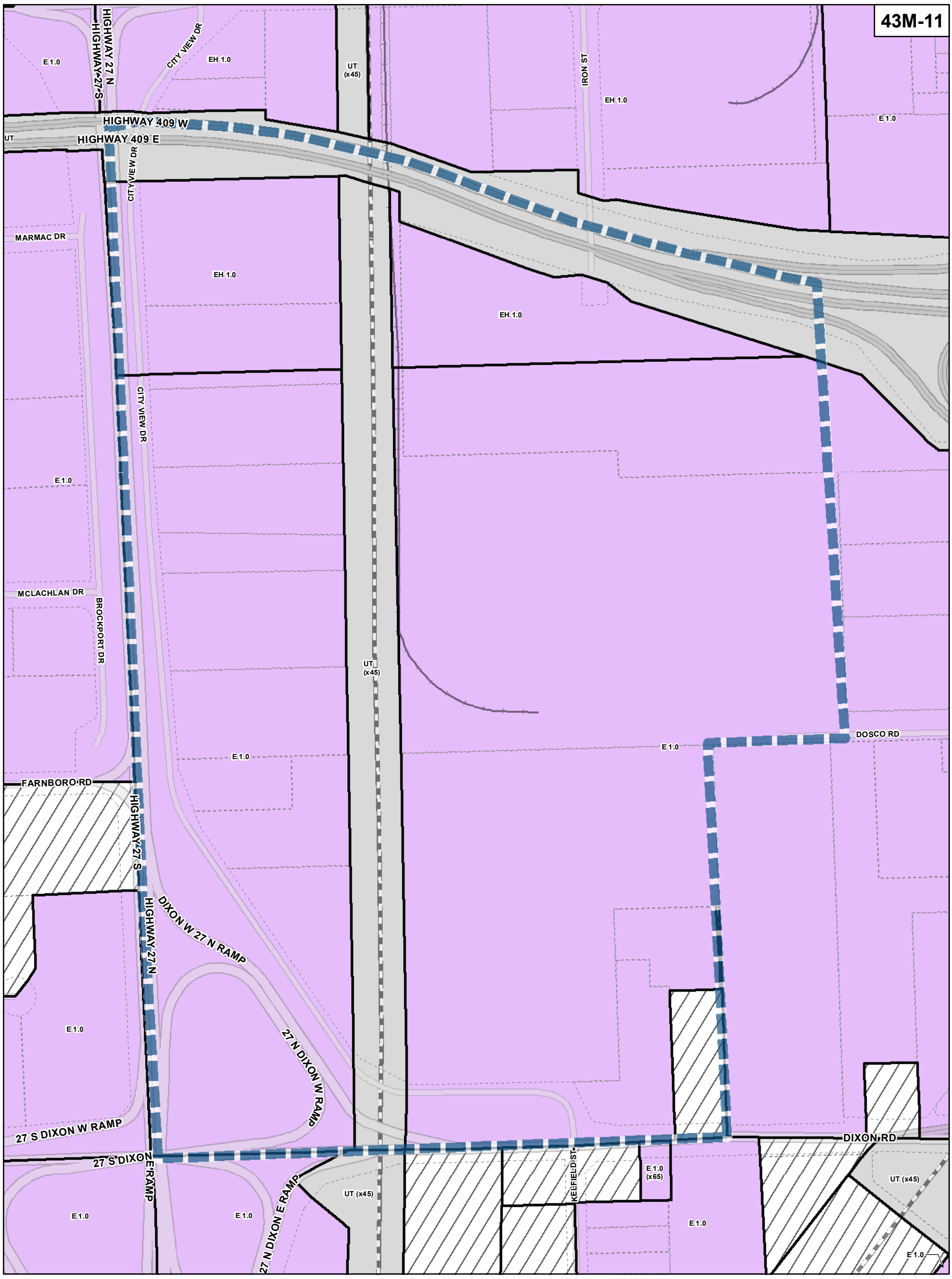

TORONTO City Planning

Zoning - West District

August 2010

Maps must be read together with Zoning Bylaw text

Zone Categories

- Residential
- Parks and Open Space
- Commercial Residential
- Commercial Residential Employment
- Institutional
- Employment
- Utility / Transportation
- Not Part of This Bylaw

- Map Sheet Boundary
- Properties
- Railway
- Hydro Line

N

0 20 40 80 120 160 Meters

1:4,000

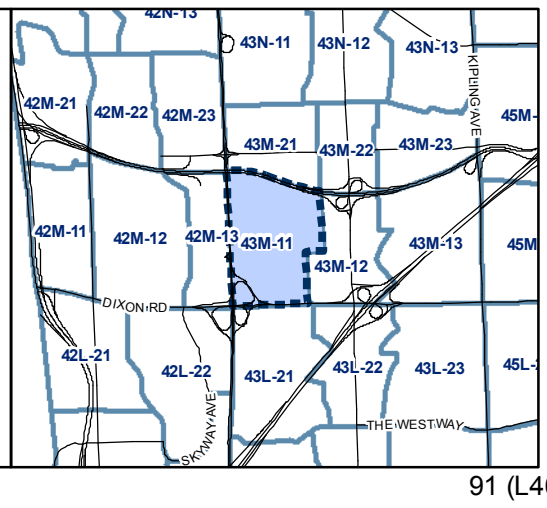

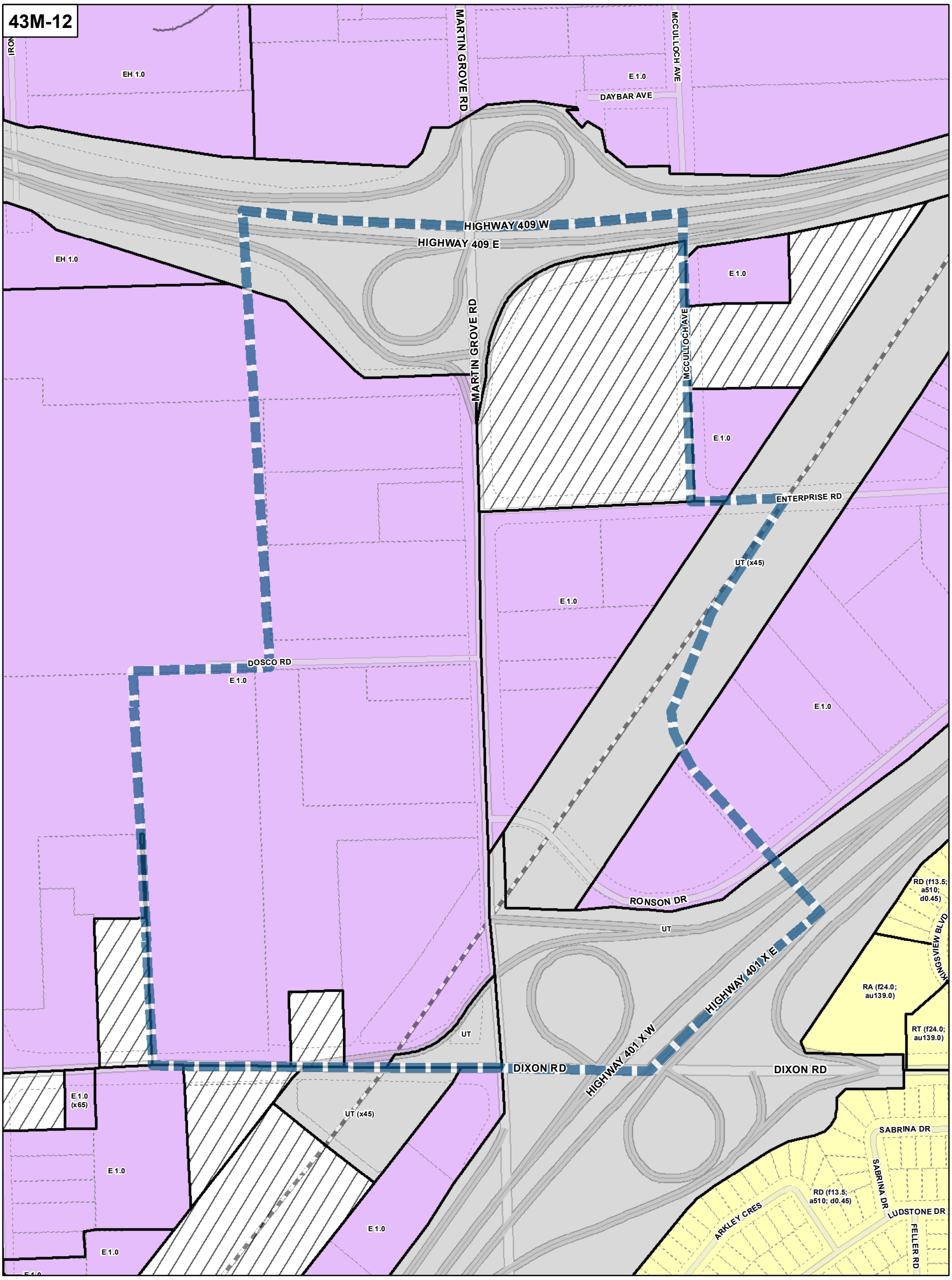

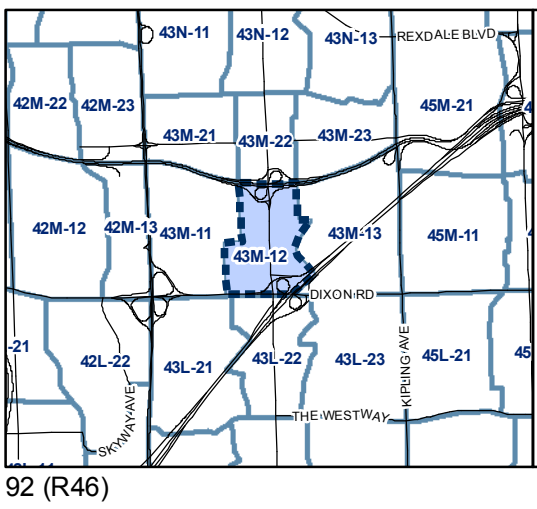

Zone Categories

- Residential
- Parks and Open Space
- Commercial Residential
- Commercial Residential Employment
- Institutional
- Employment
- Utility / Transportation
- Not Part of This Bylaw

- Map Sheet Boundary
- Properties
- Railway
- Hydro Line

N

0 20 40 80 120 160 Meters

1:4,000

TORONTO City Planning

***Zoning** - West District*

August 2010

Maps must be read together with Zoning Bylaw text

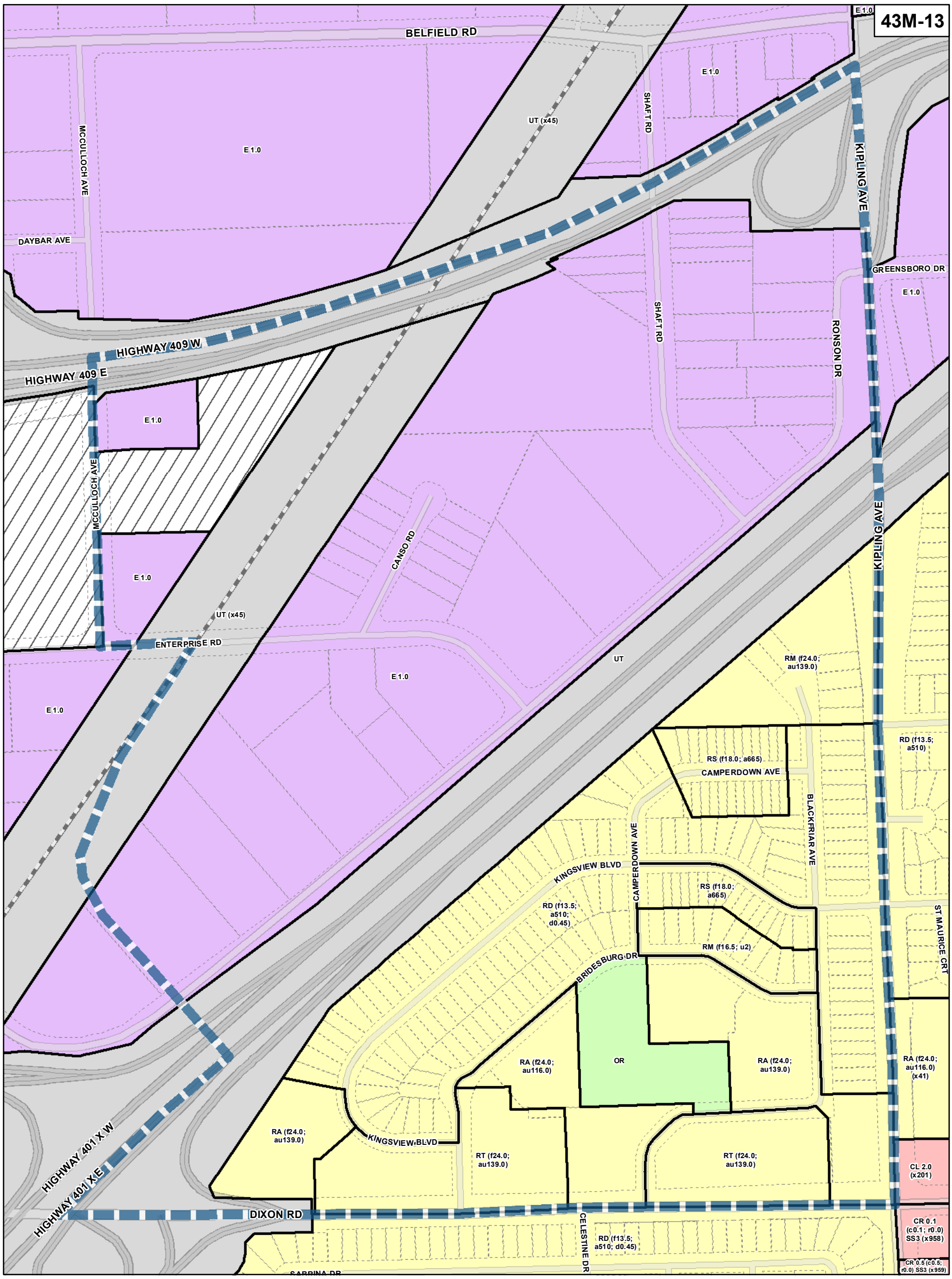

TORONTO City Planning

Zoning *- West District*

August 2010

Maps must be read together with Zoning Bylaw text

Zone Categories

- Residential
- Parks and Open Space
- Commercial Residential
- Commercial Residential Employment
- Institutional
- Employment
- Utility / Transportation
- Not Part of This Bylaw

- Map Sheet Boundary
- Properties
- Railway
- Hydro Line

N

0 20 40 80 120 160 Meters

1:4,000

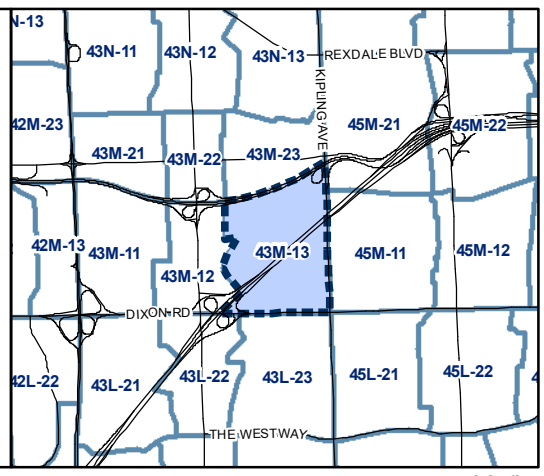

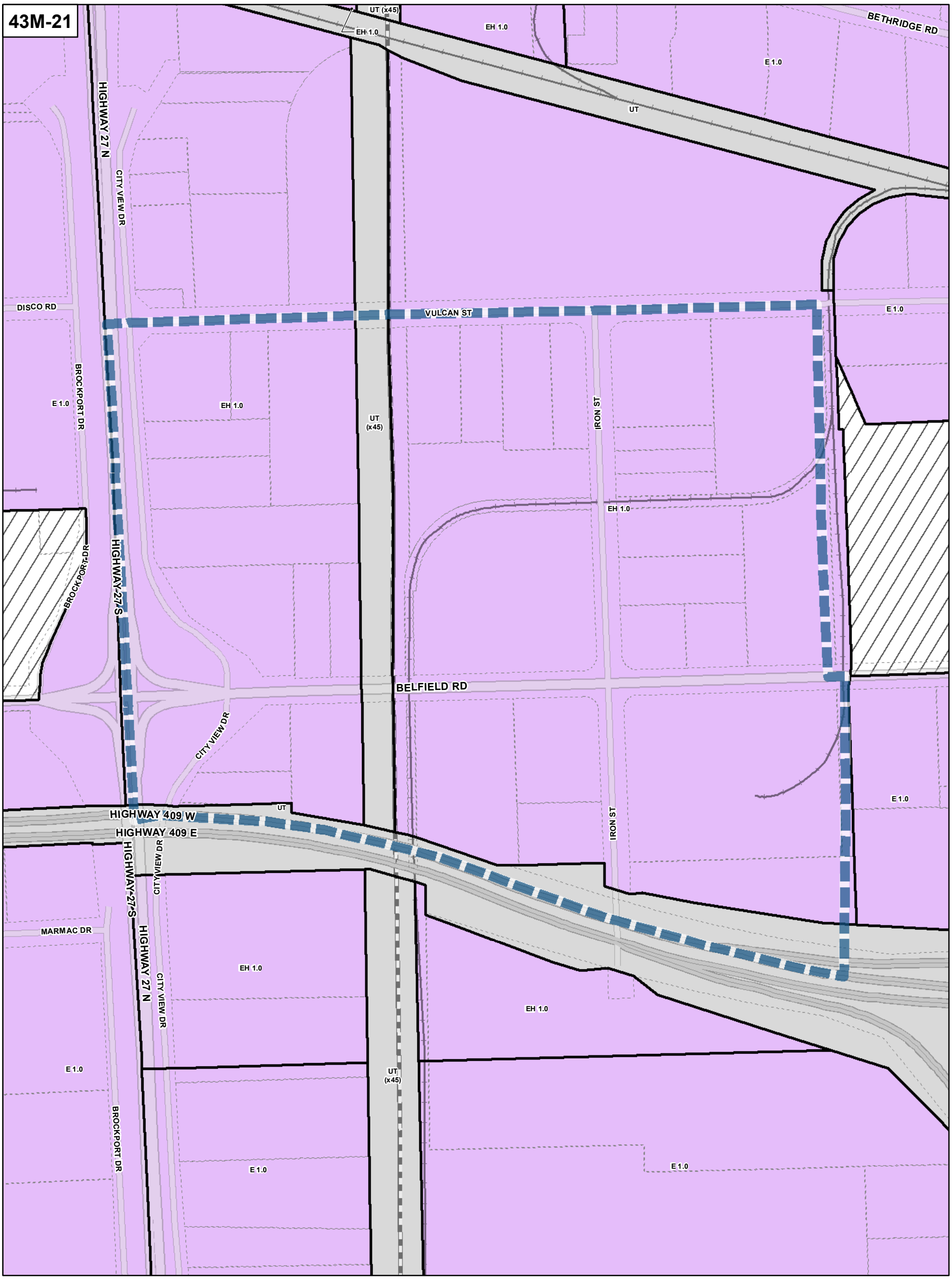

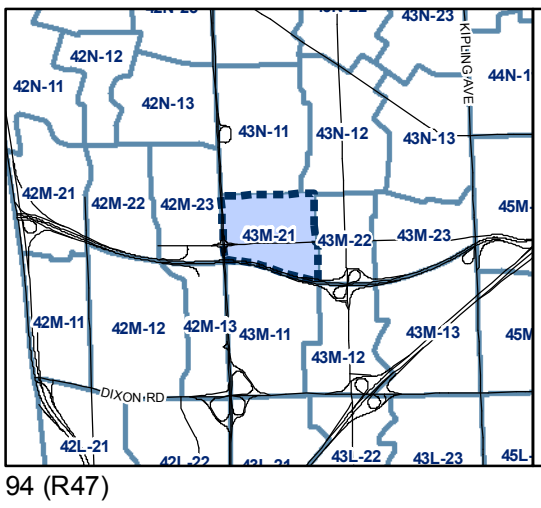

Zone Categories

- Residential
- Parks and Open Space
- Commercial Residential
- Commercial Residential Employment
- Institutional
- Employment
- Utility / Transportation
- Not Part of This Bylaw

- Map Sheet Boundary
- Properties
- Railway
- Hydro Line

N

0 20 40 80 120 160 Meters

1:4,000

TORONTO City Planning

Zoning *- West District*

August 2010

Maps must be read together with Zoning Bylaw text

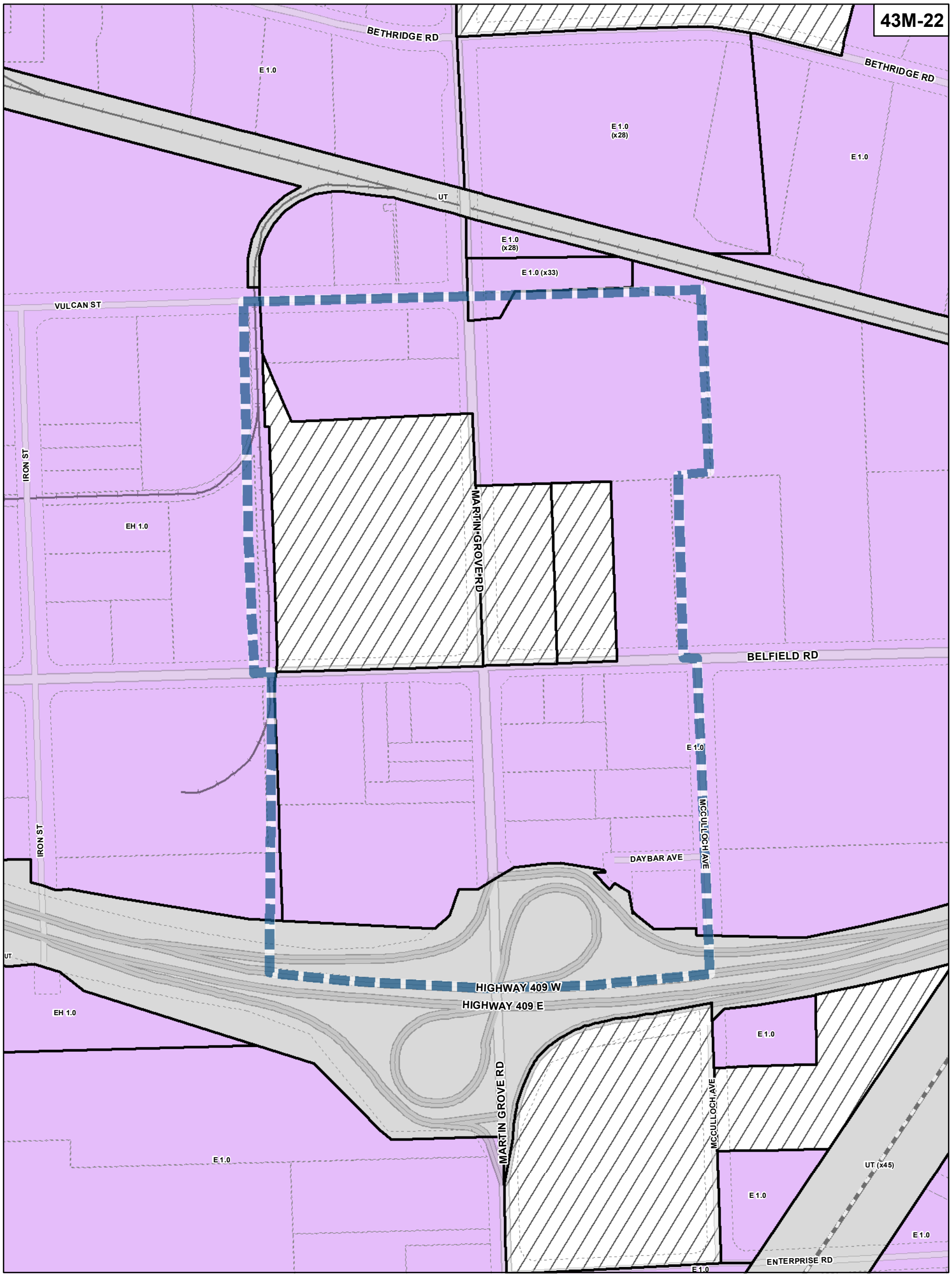

TORONTO City Planning

Zoning *- West District*

August 2010

Maps must be read together with Zoning Bylaw text

Zone Categories

- Residential
- Parks and Open Space
- Commercial Residential
- Commercial Residential Employment
- Institutional
- Employment
- Utility / Transportation
- Not Part of This Bylaw

- Map Sheet Boundary
- Properties
- Railway
- Hydro Line

N

0 20 40 80 120 160 Meters

1:4,000

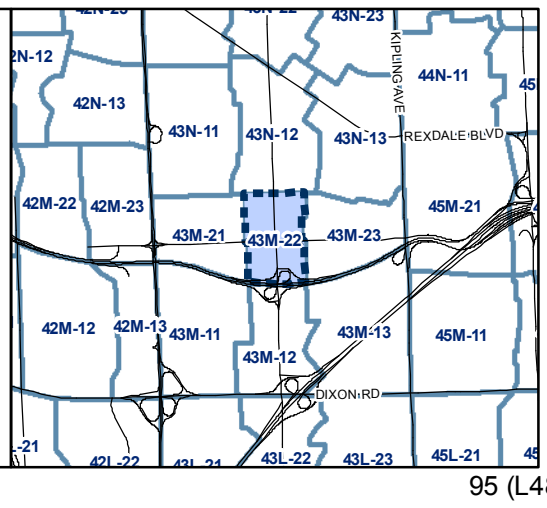

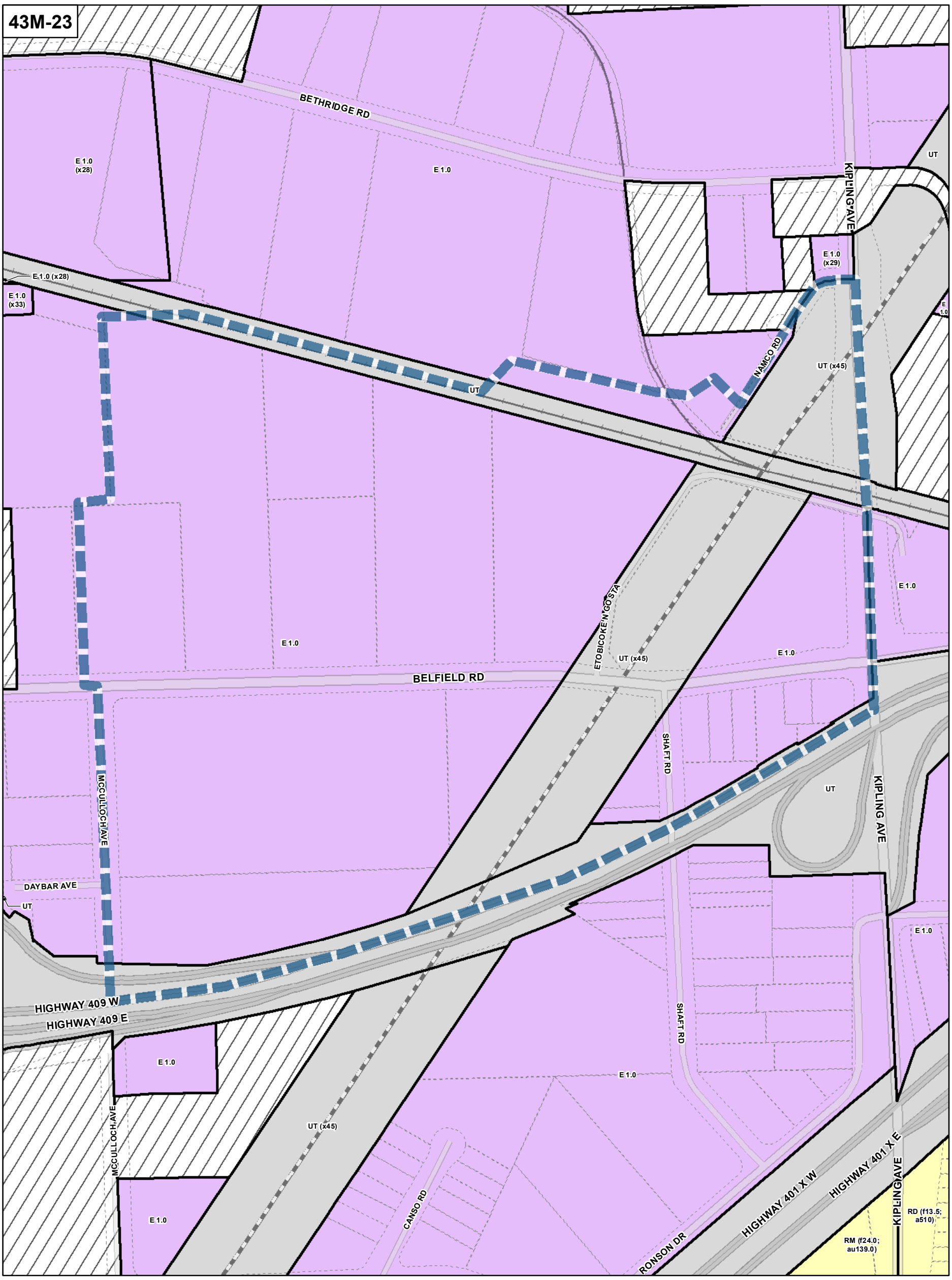

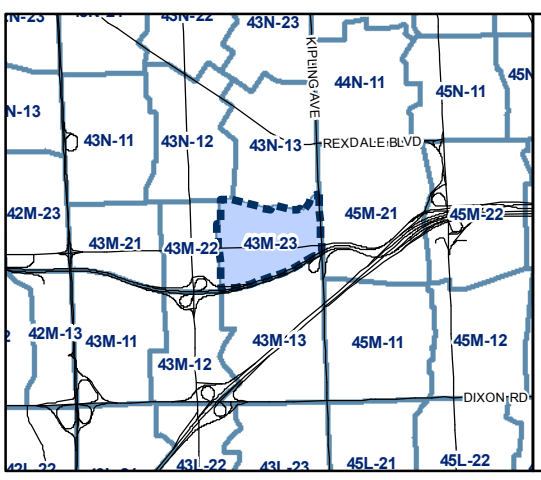

Zone Categories

- Residential
- Parks and Open Space
- Commercial Residential
- Commercial Residential Employment
- Institutional
- Employment
- Utility / Transportation
- Not Part of This Bylaw

- Map Sheet Boundary
- Properties
- Railway
- Hydro Line

N

0 20 40 80 120 160 Meters

1:4,000

TORONTO City Planning

Zoning *- West District*

August 2010

Maps must be read together with Zoning Bylaw text

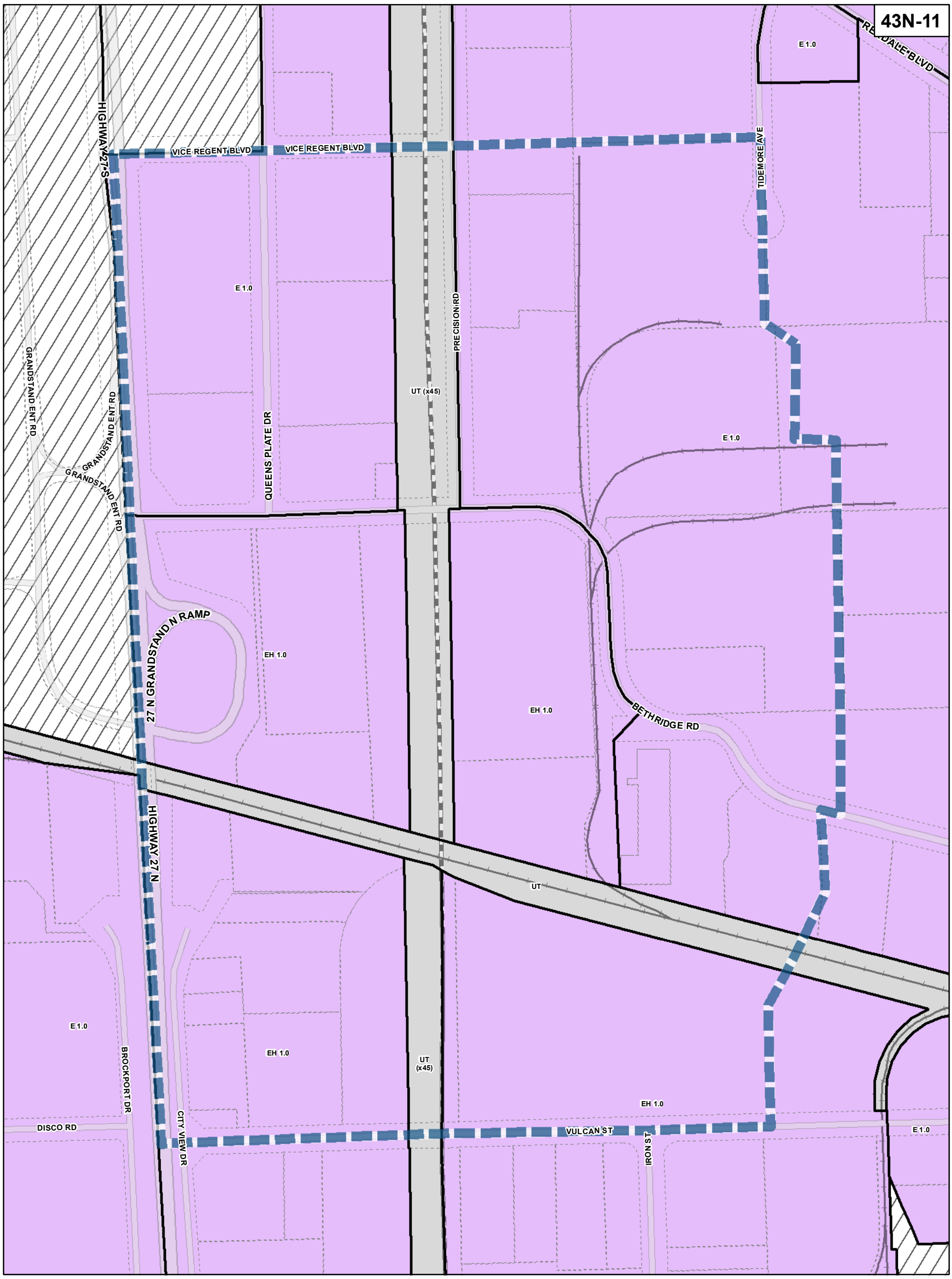

TORONTO City Planning

Zoning *- West District*

August 2010

Maps must be read together with Zoning Bylaw text

Zone Categories

- Residential
- Parks and Open Space
- Commercial Residential
- Commercial Residential Employment
- Institutional
- Employment
- Utility / Transportation
- Not Part of This Bylaw

- Map Sheet Boundary
- Properties
- Railway
- Hydro Line

N

0 20 40 80 120 160 Meters

1:4,000

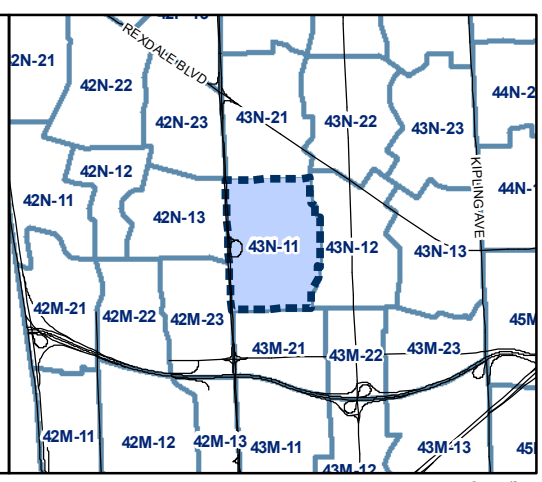

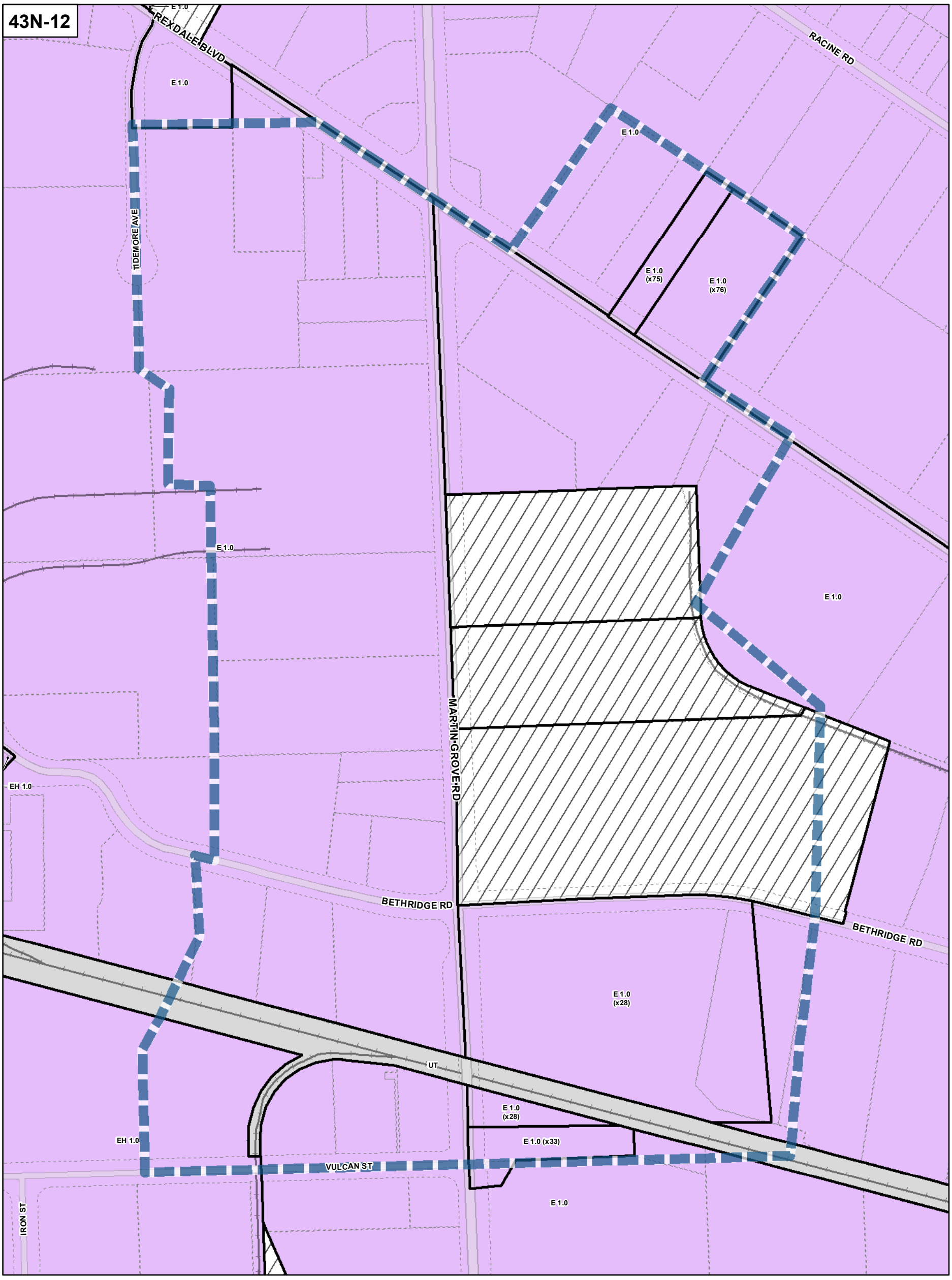

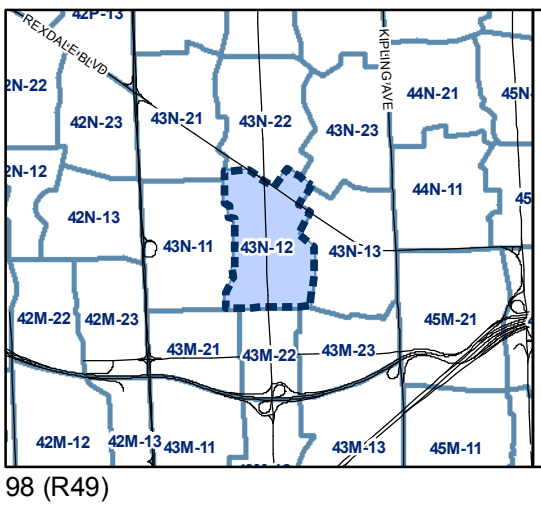

Zone Categories

- Residential
- Parks and Open Space
- Commercial Residential
- Commercial Residential Employment
- Institutional
- Employment
- Utility / Transportation
- Not Part of This Bylaw

- Map Sheet Boundary
- Properties
- Railway
- Hydro Line

N

0 20 40 80 120 160 Meters

1:4,000

TORONTO City Planning

Zoning *- West District*

August 2010

Maps must be read together with Zoning Bylaw text

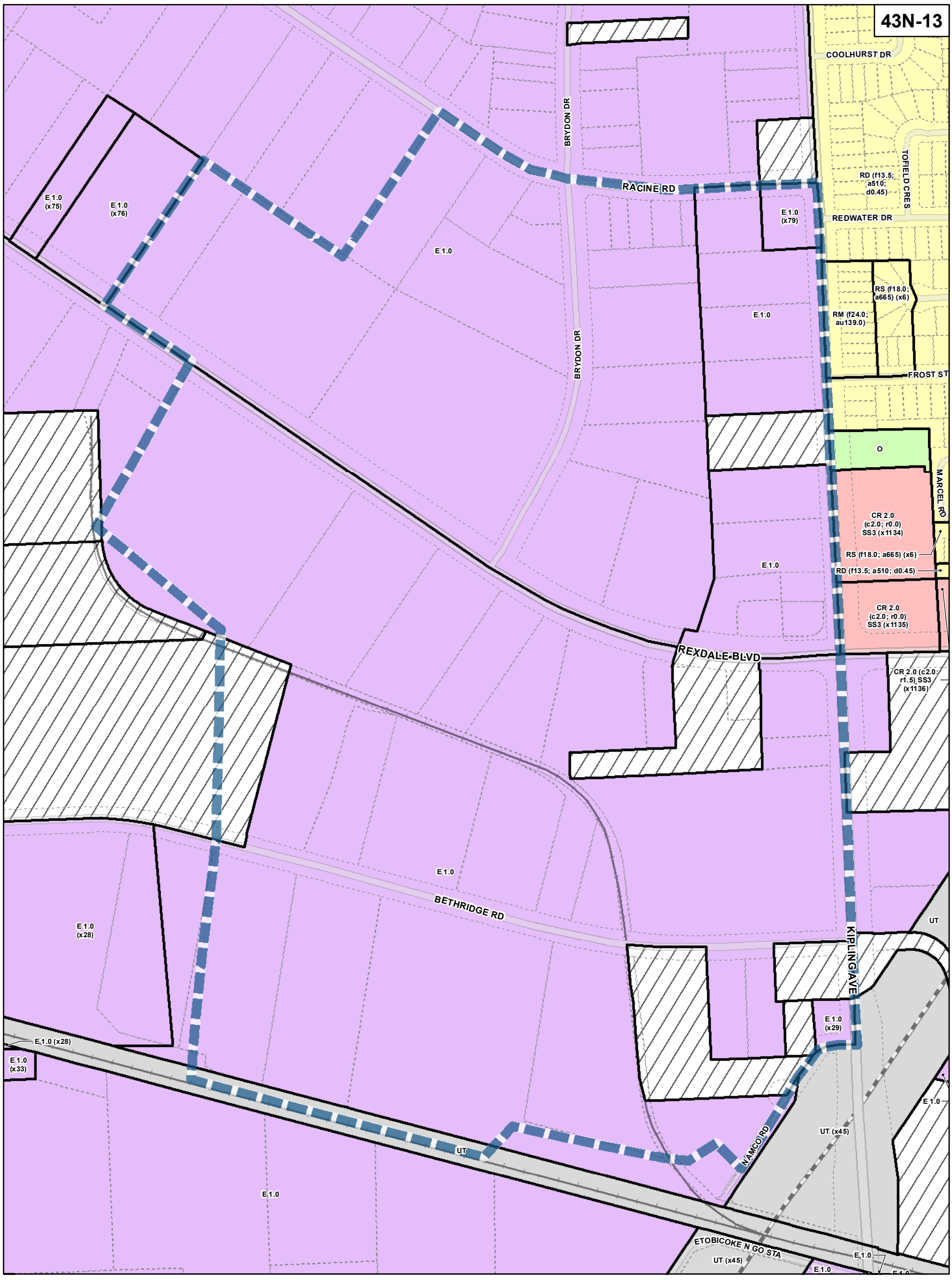

TORONTO City Planning

Zoning - West District

August 2010

Maps must be read together with Zoning Bylaw text

Zone Categories

- Residential
- Parks and Open Space
- Commercial Residential
- Commercial Residential Employment
- Institutional
- Employment
- Utility / Transportation
- Not Part of This Bylaw

- Map Sheet Boundary
- Properties
- Railway
- Hydro Line

0 20 40 80 120 160 Meters

1:4,000

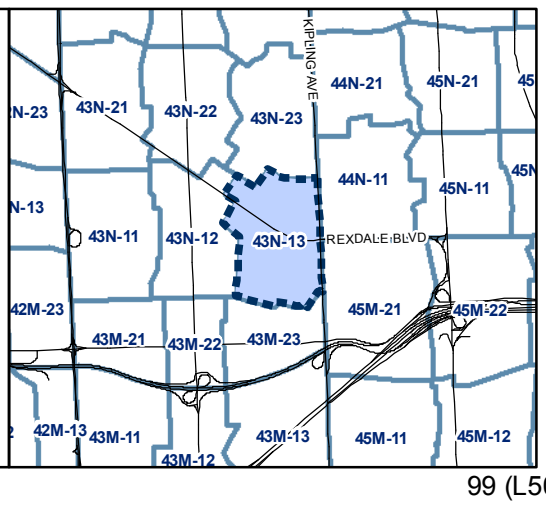

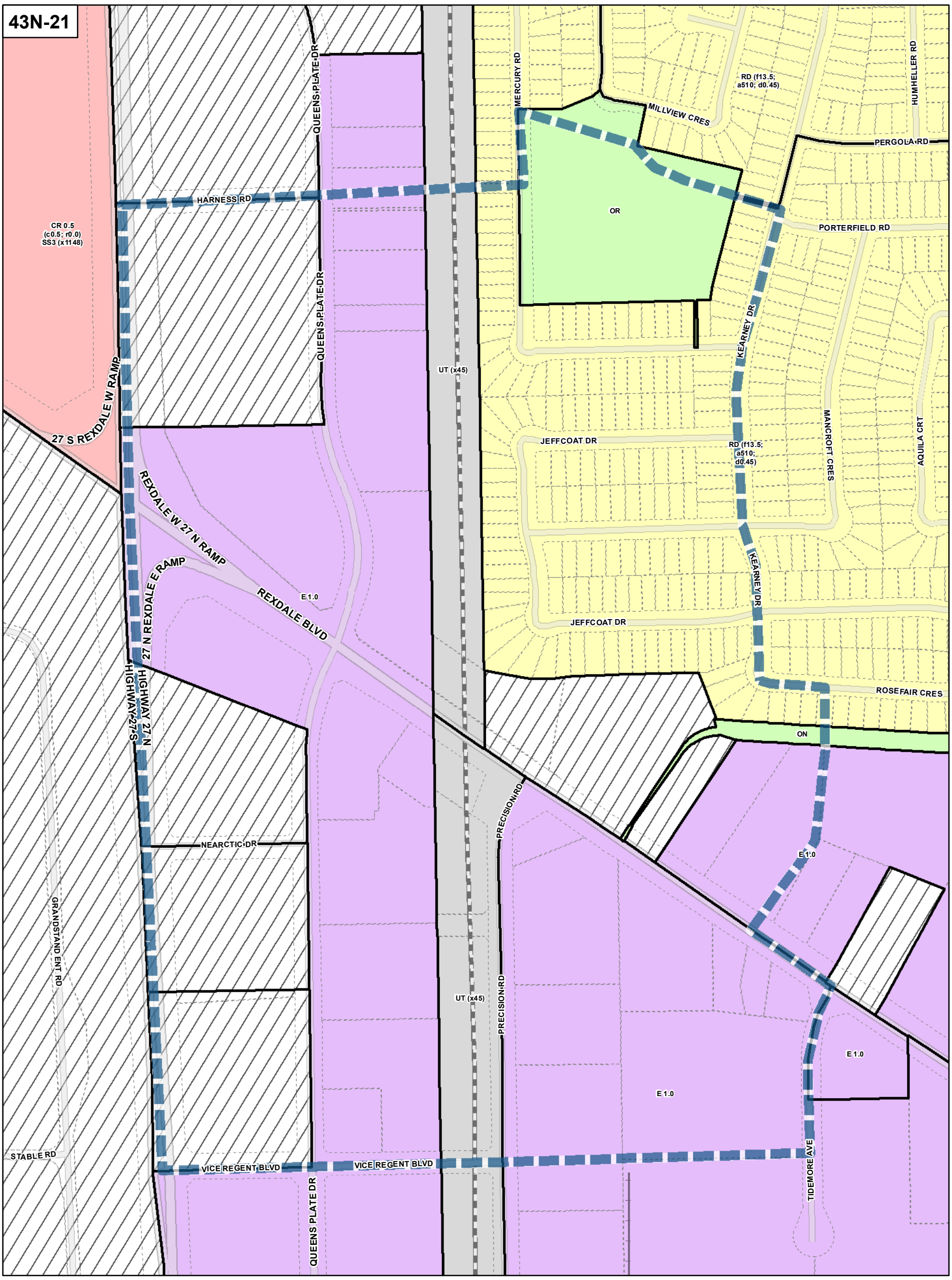

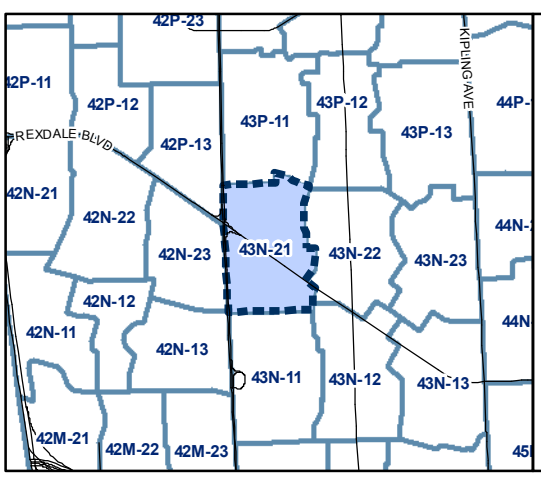

Zone Categories

- Residential
- Parks and Open Space
- Commercial Residential
- Commercial Residential Employment
- Institutional
- Employment
- Utility / Transportation
- Not Part of This Bylaw

- Map Sheet Boundary
- Properties
- Railway
- Hydro Line

N

0 20 40 80 120 160 Meters

1:4,000

TORONTO City Planning

Zoning *- West District*

August 2010

Maps must be read together with Zoning Bylaw text

100 (R50)

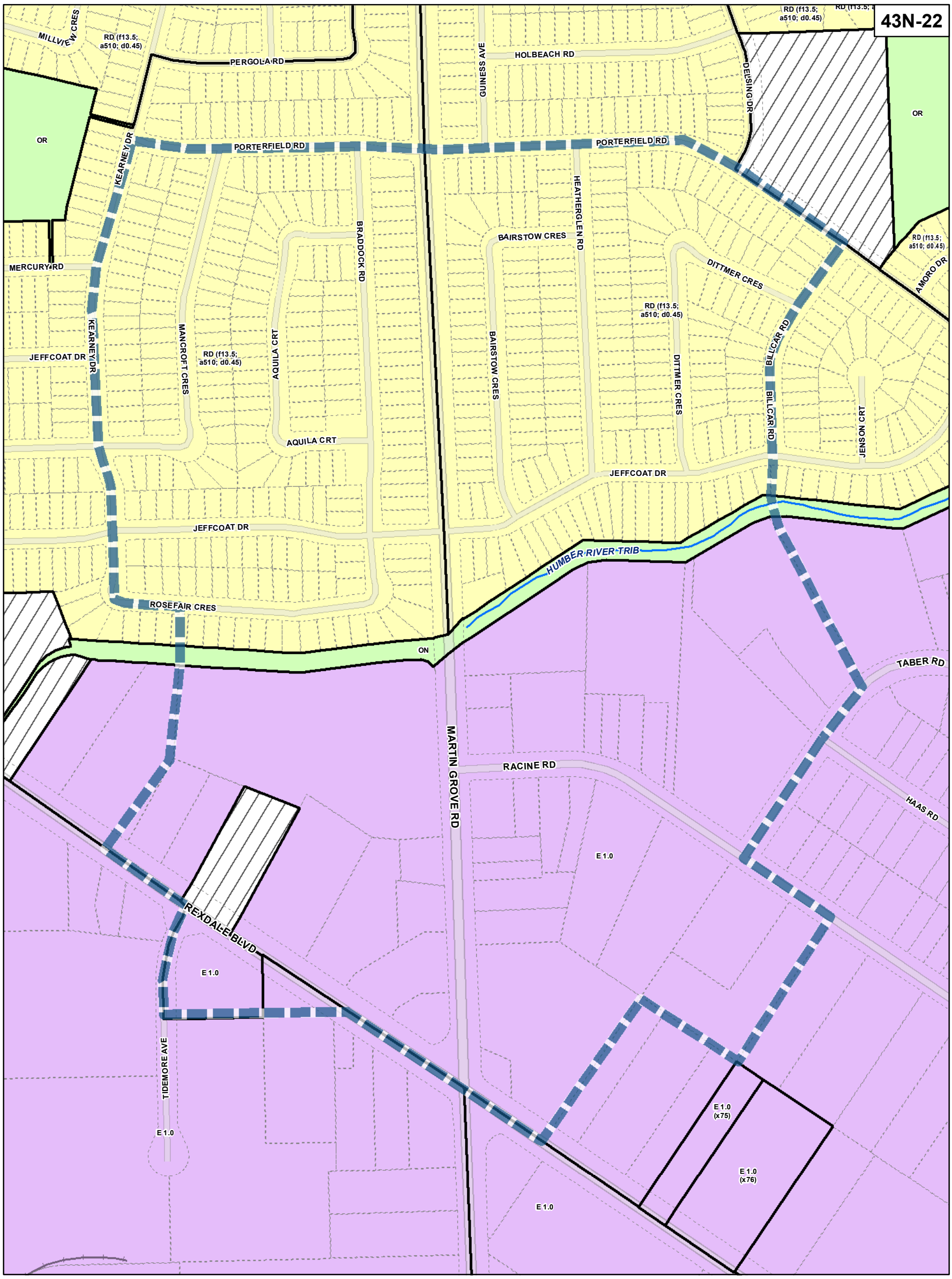

TORONTO City Planning

Zoning *- West District*

August 2010

Maps must be read together with Zoning Bylaw text

Zone Categories

- Residential
- Parks and Open Space
- Commercial Residential
- Commercial Residential Employment
- Institutional
- Employment
- Utility / Transportation
- Not Part of This Bylaw

- Map Sheet Boundary
- Properties
- Railway
- Hydro Line

N

0 20 40 80 120 160 Meters

1:4,000

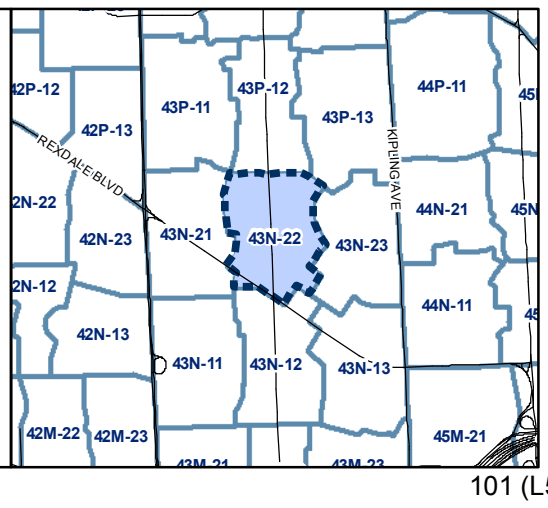

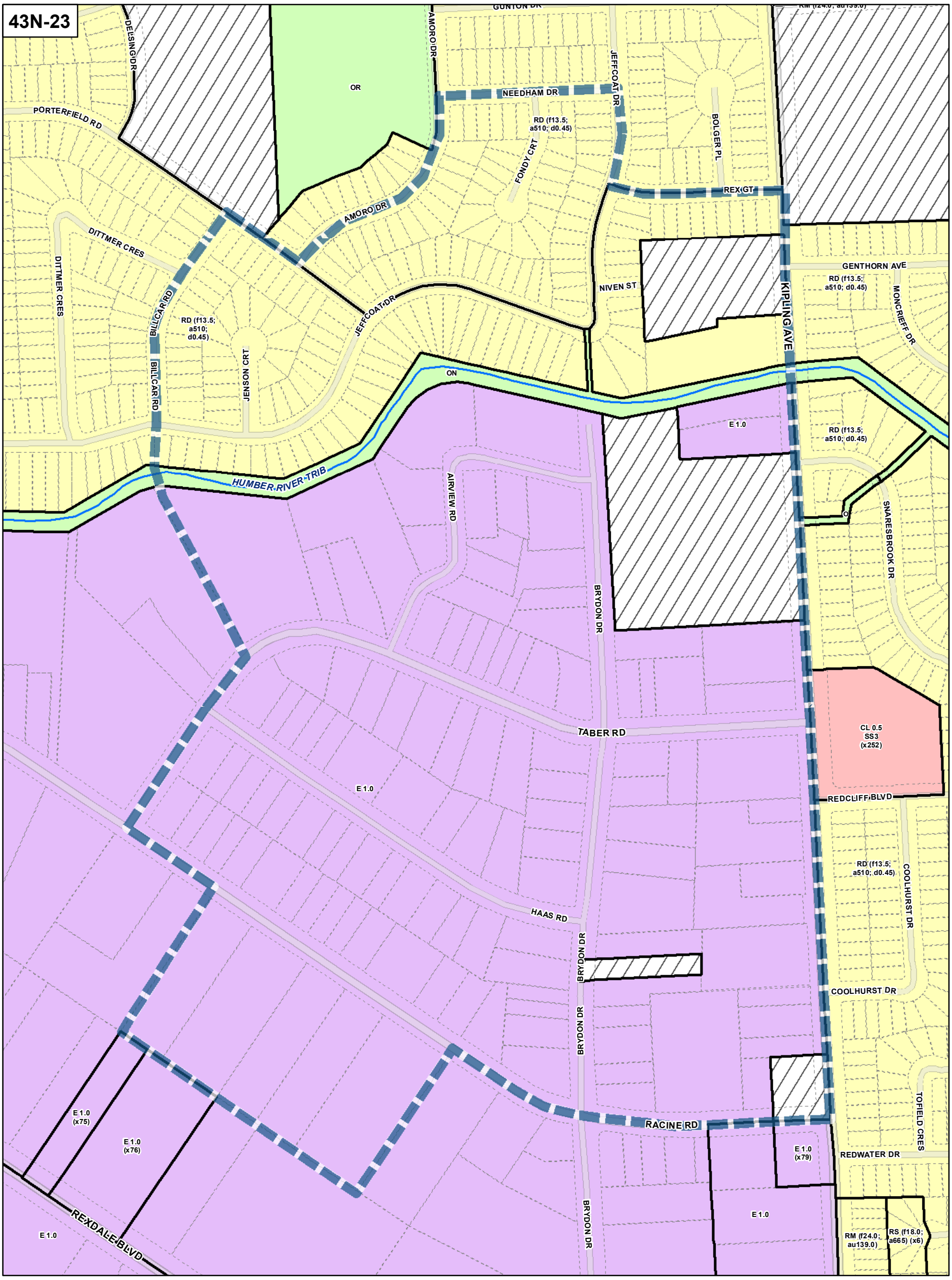

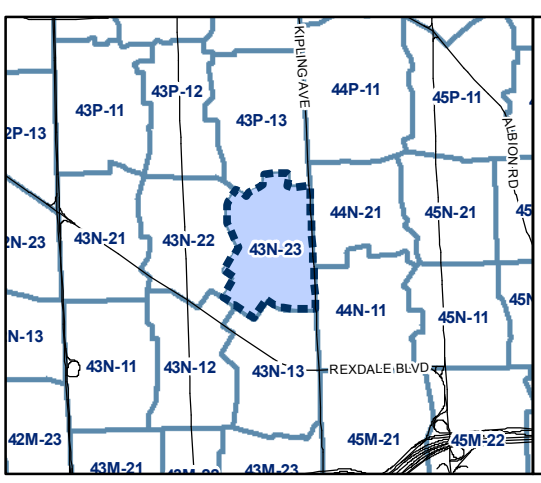

Zone Categories

- Residential
- Parks and Open Space
- Commercial Residential
- Commercial Residential Employment
- Institutional
- Employment
- Utility / Transportation
- Not Part of This Bylaw

- Map Sheet Boundary
- Properties
- Railway
- Hydro Line

N

0 20 40 80 120 160 Meters

1:4,000

TORONTO City Planning

***Zoning** - West District*

August 2010

Maps must be read together with Zoning Bylaw text

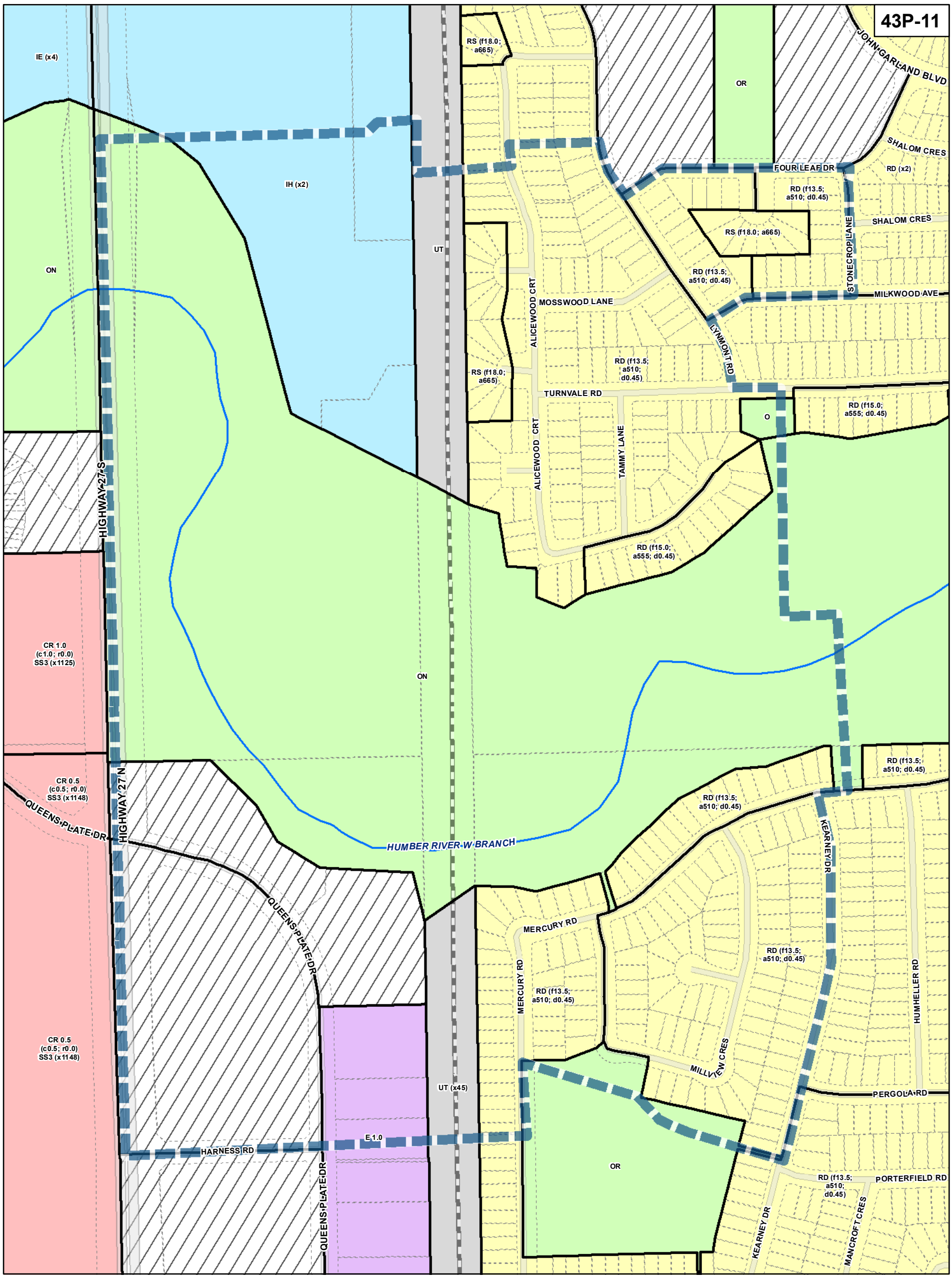

TORONTO City Planning

Zoning *- West District*

August 2010

Maps must be read together with Zoning Bylaw text

Zone Categories

- Residential
- Parks and Open Space
- Commercial Residential
- Commercial Residential Employment
- Institutional
- Employment
- Utility / Transportation
- Not Part of This Bylaw

- Map Sheet Boundary
- Properties
- Railway
- Hydro Line

N

0 20 40 80 120 160 Meters

1:4,000

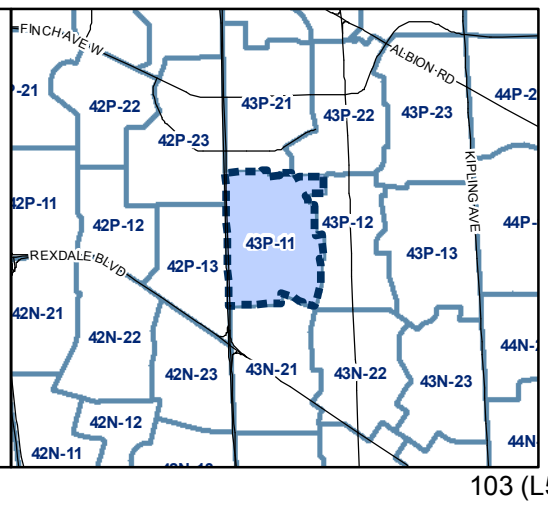

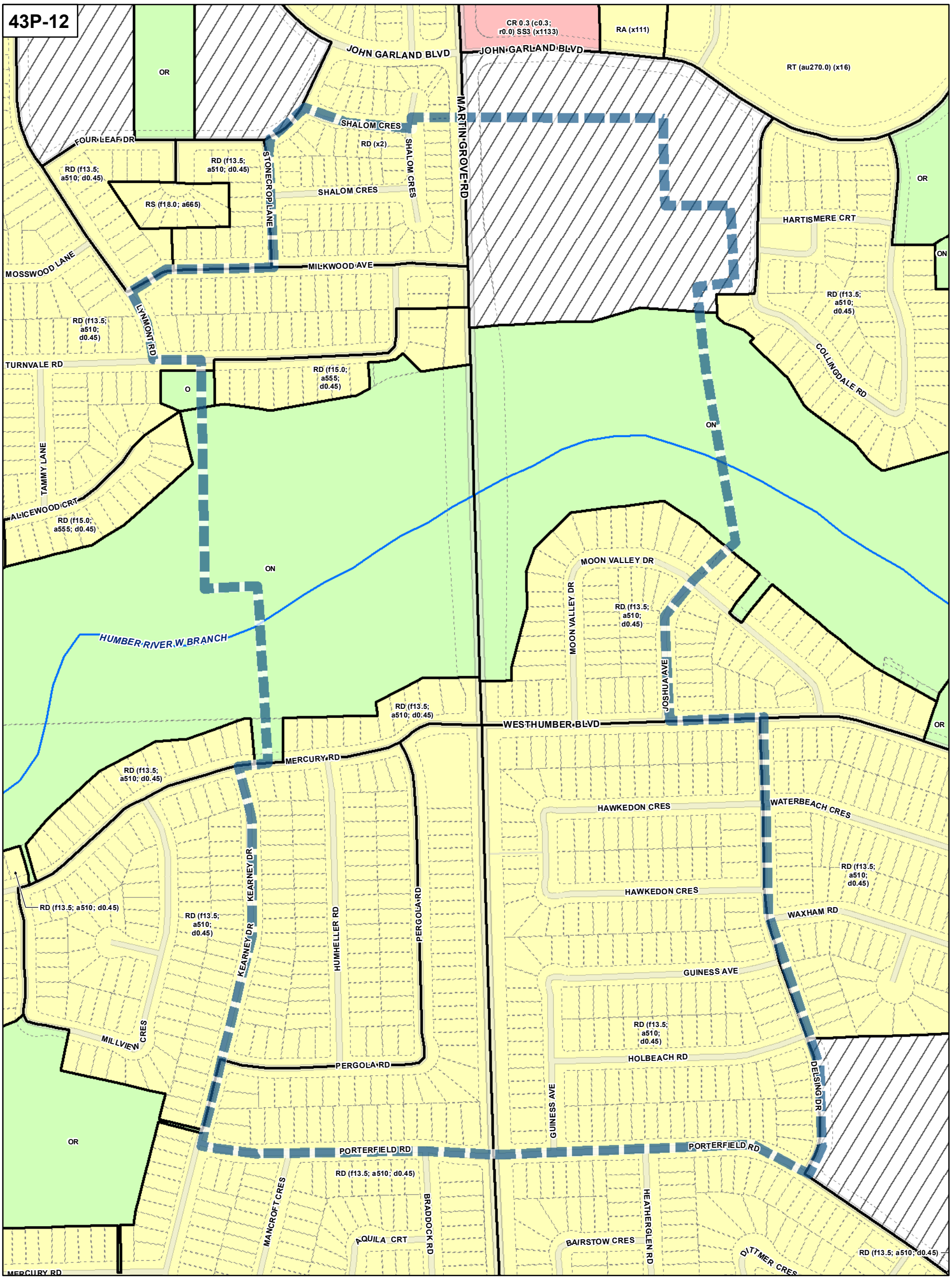

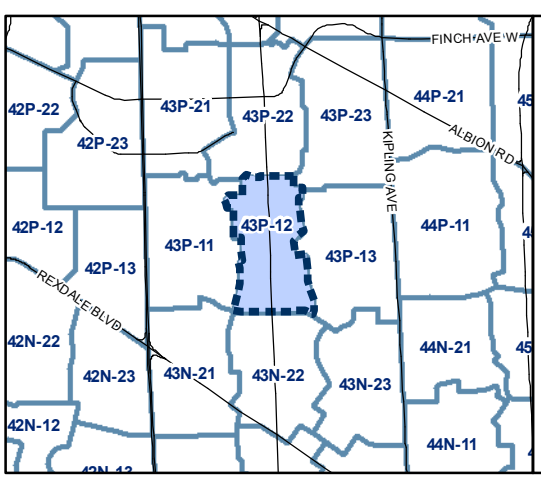

Zone Categories

- Residential
- Parks and Open Space
- Commercial Residential
- Commercial Residential Employment
- Institutional
- Employment
- Utility / Transportation
- Not Part of This Bylaw

- Map Sheet Boundary
- Properties
- Railway
- Hydro Line

N

0 20 40 80 120 160 Meters

1:4,000

TORONTO City Planning

Zoning *- West District*

August 2010

Maps must be read together with Zoning Bylaw text

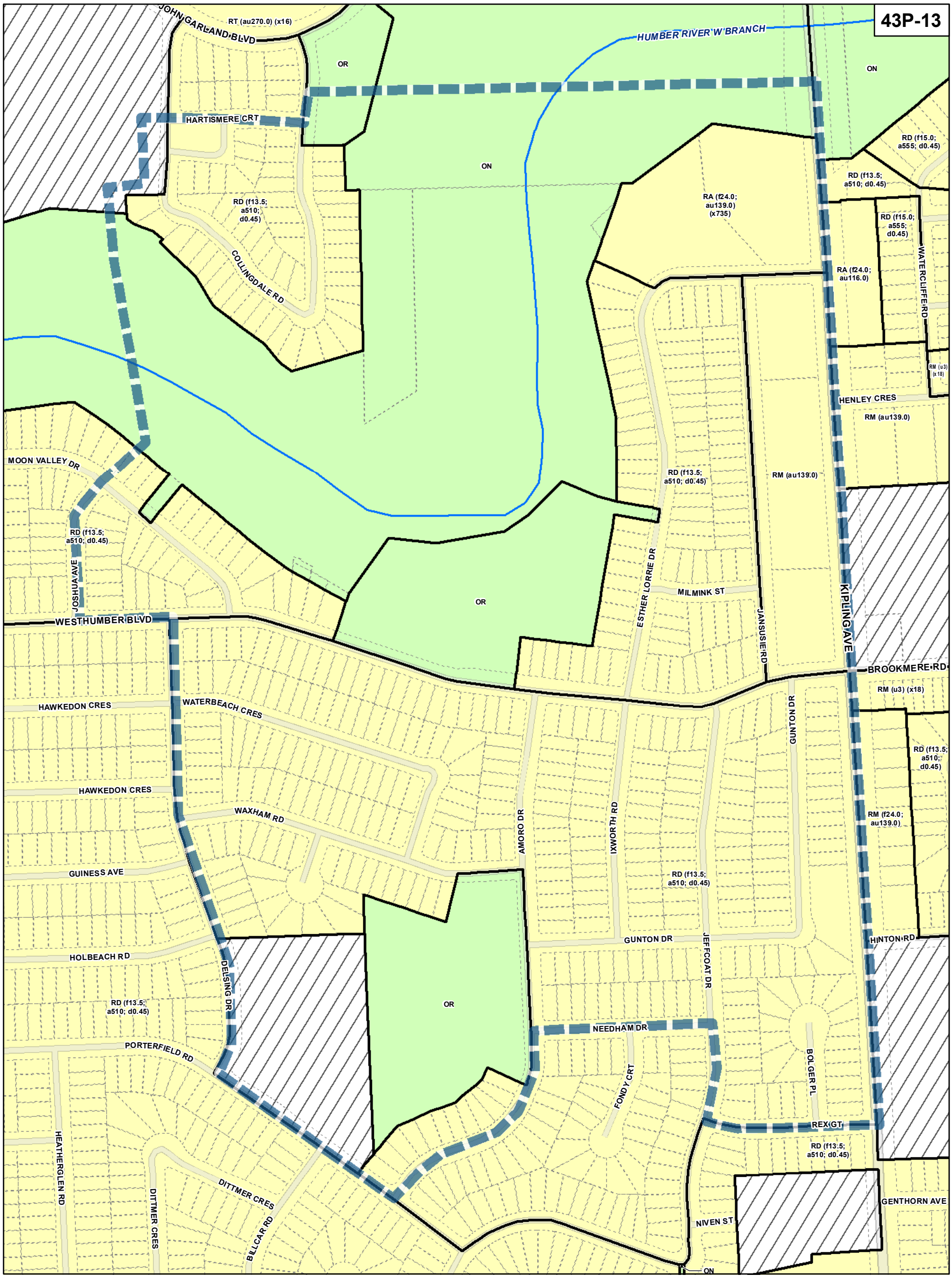

TORONTO City Planning

Zoning - West District

August 2010

Maps must be read together with Zoning Bylaw text

Zone Categories

- Residential
- Parks and Open Space
- Commercial Residential
- Commercial Residential Employment
- Institutional
- Employment
- Utility / Transportation
- Not Part of This Bylaw

- Map Sheet Boundary
- Properties
- Railway
- Hydro Line

N

0 20 40 80 120 160 Meters

1:4,000

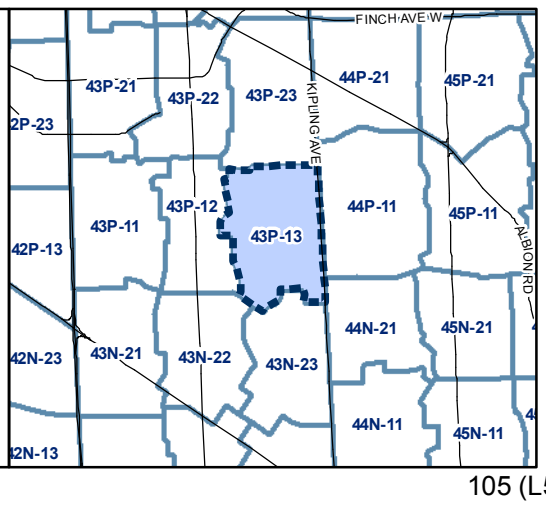

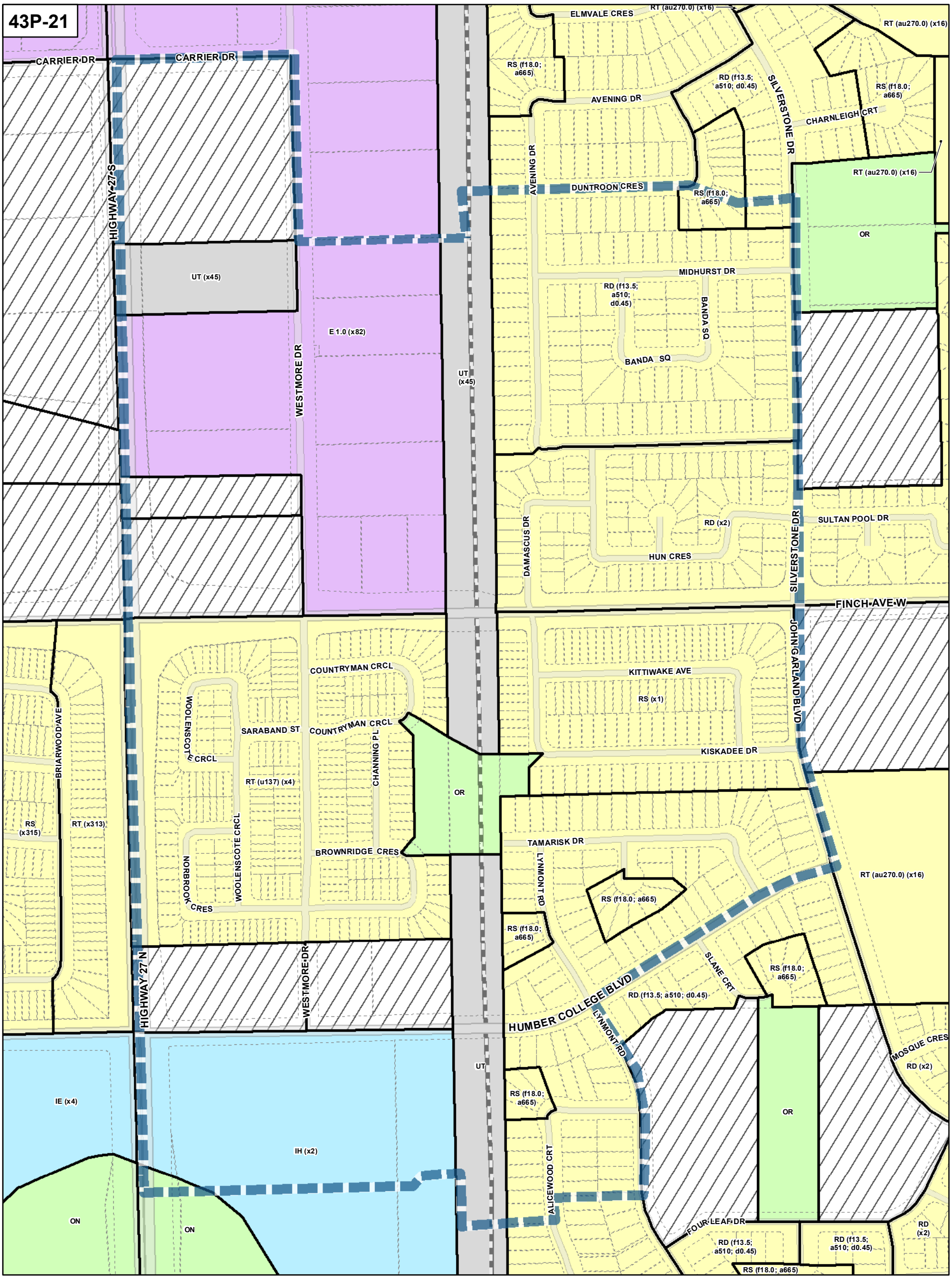

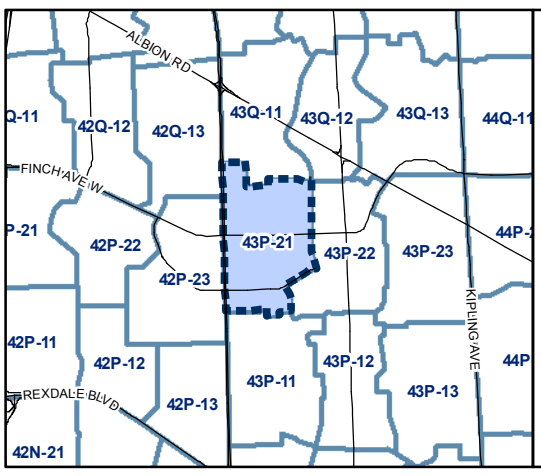

Zone Categories

- Residential
- Parks and Open Space
- Commercial Residential
- Commercial Residential Employment
- Institutional
- Employment
- Utility / Transportation
- Not Part of This Bylaw

- Map Sheet Boundary
- Properties
- Railway
- Hydro Line

N

0 20 40 80 120 160 Meters

1:4,000

TORONTO City Planning

Zoning *- West District*

August 2010

Maps must be read together with Zoning Bylaw text

106 (R53)

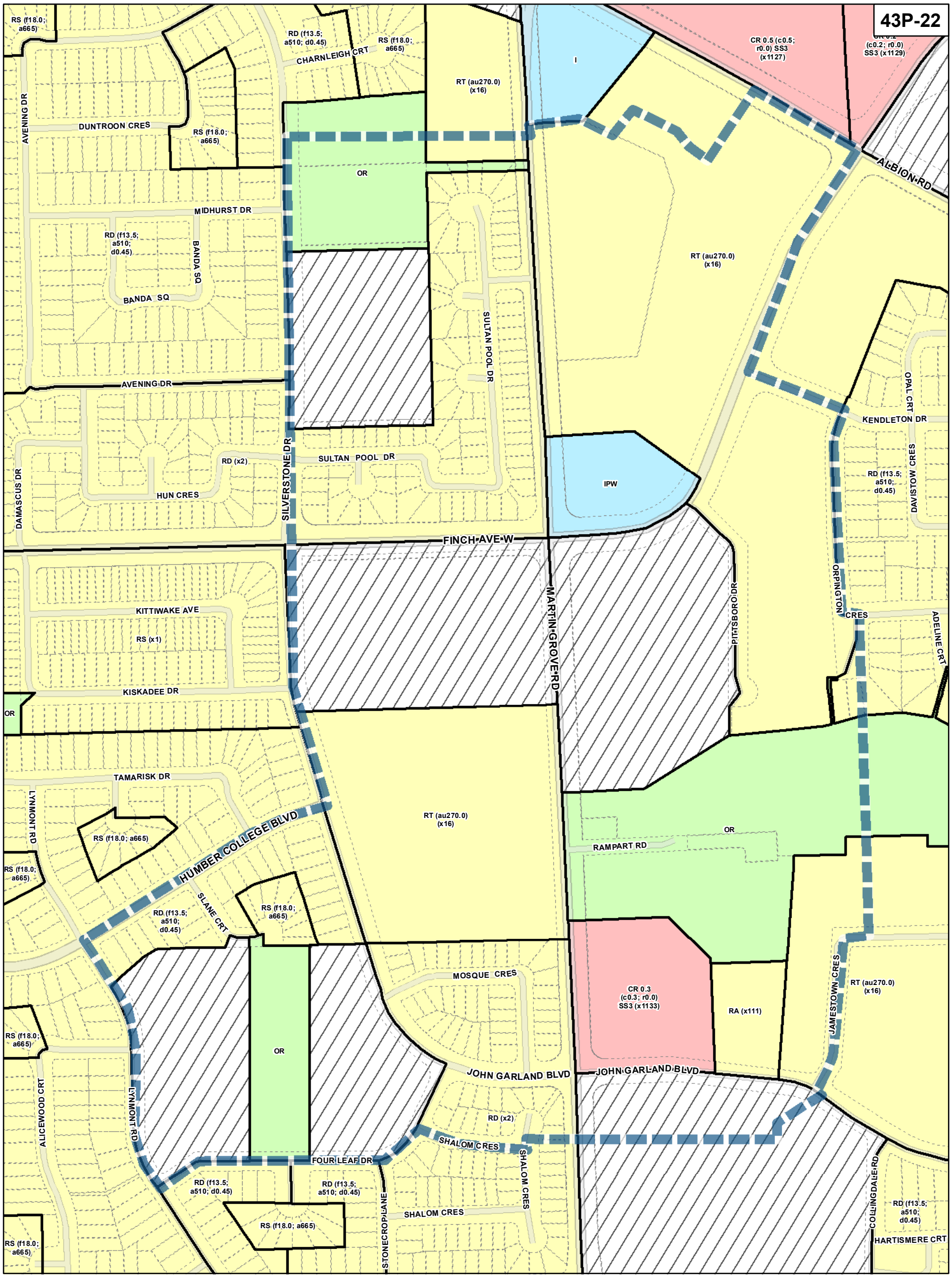

TORONTO City Planning

Zoning *- West District*

August 2010

Maps must be read together with Zoning Bylaw text

Zone Categories

- Residential
- Parks and Open Space
- Commercial Residential
- Commercial Residential Employment
- Institutional
- Employment
- Utility / Transportation
- Not Part of This Bylaw

- Map Sheet Boundary
- Properties
- Railway
- Hydro Line

N

0 20 40 80 120 160 Meters

1:4,000

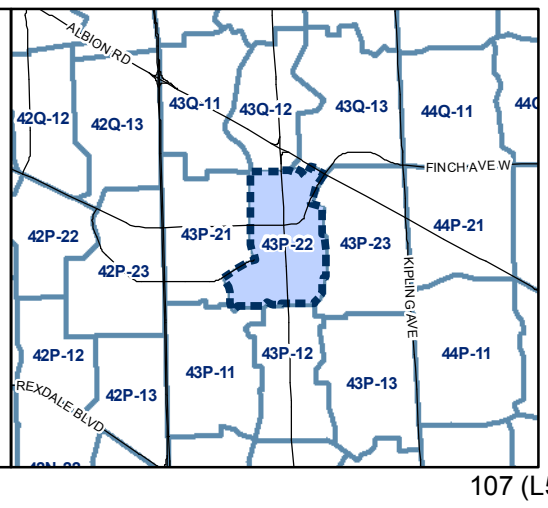

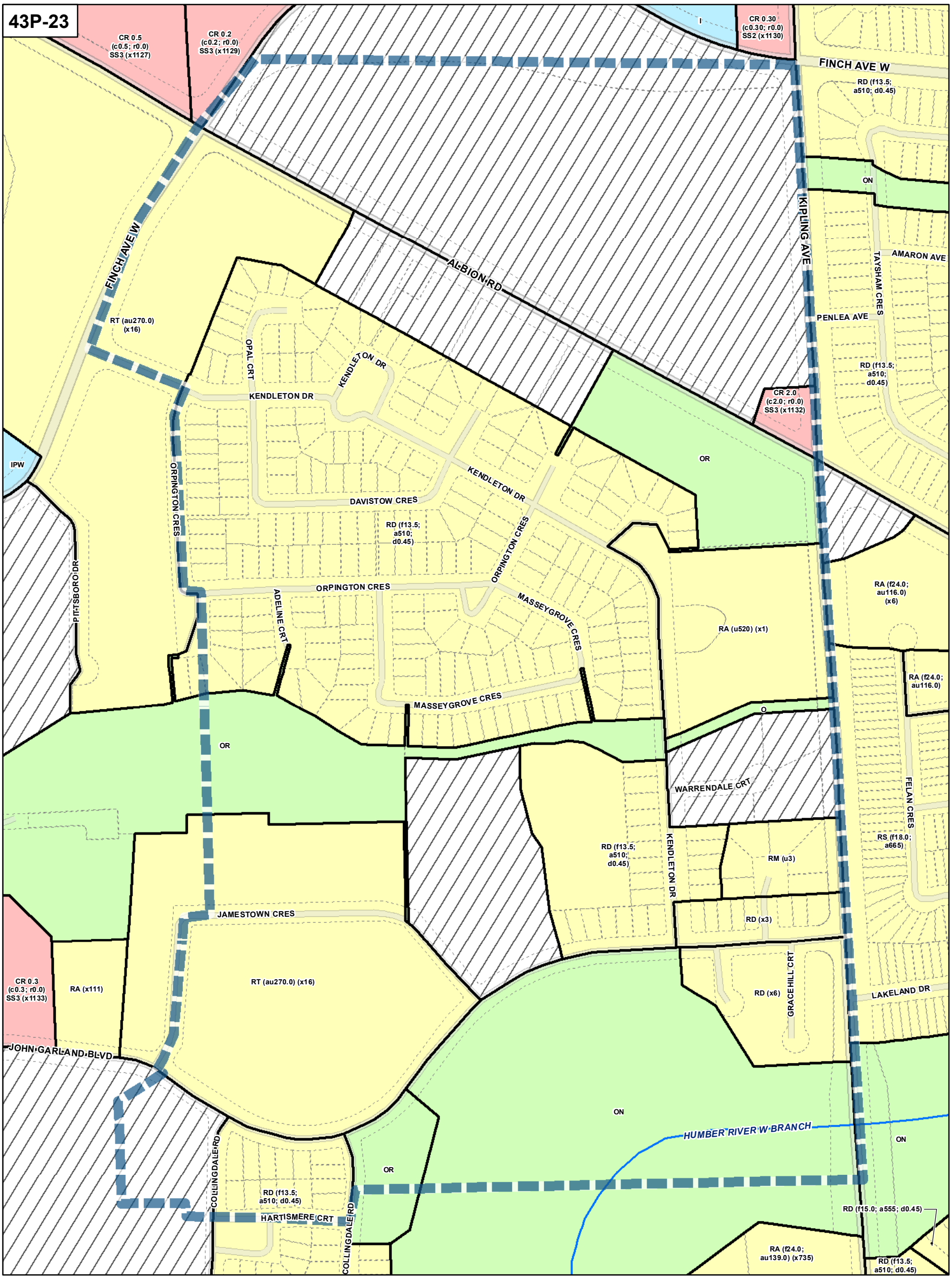

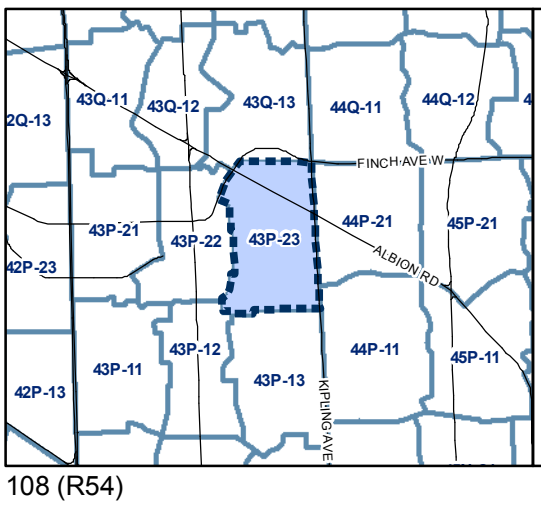

Zone Categories

- Residential
- Parks and Open Space
- Commercial Residential
- Commercial Residential Employment
- Institutional
- Employment
- Utility / Transportation
- Not Part of This Bylaw

- Map Sheet Boundary
- Properties
- Railway
- Hydro Line

N

0 20 40 80 120 160 Meters

1:4,000

TORONTO City Planning

Zoning *- West District*

August 2010

Maps must be read together with Zoning Bylaw text

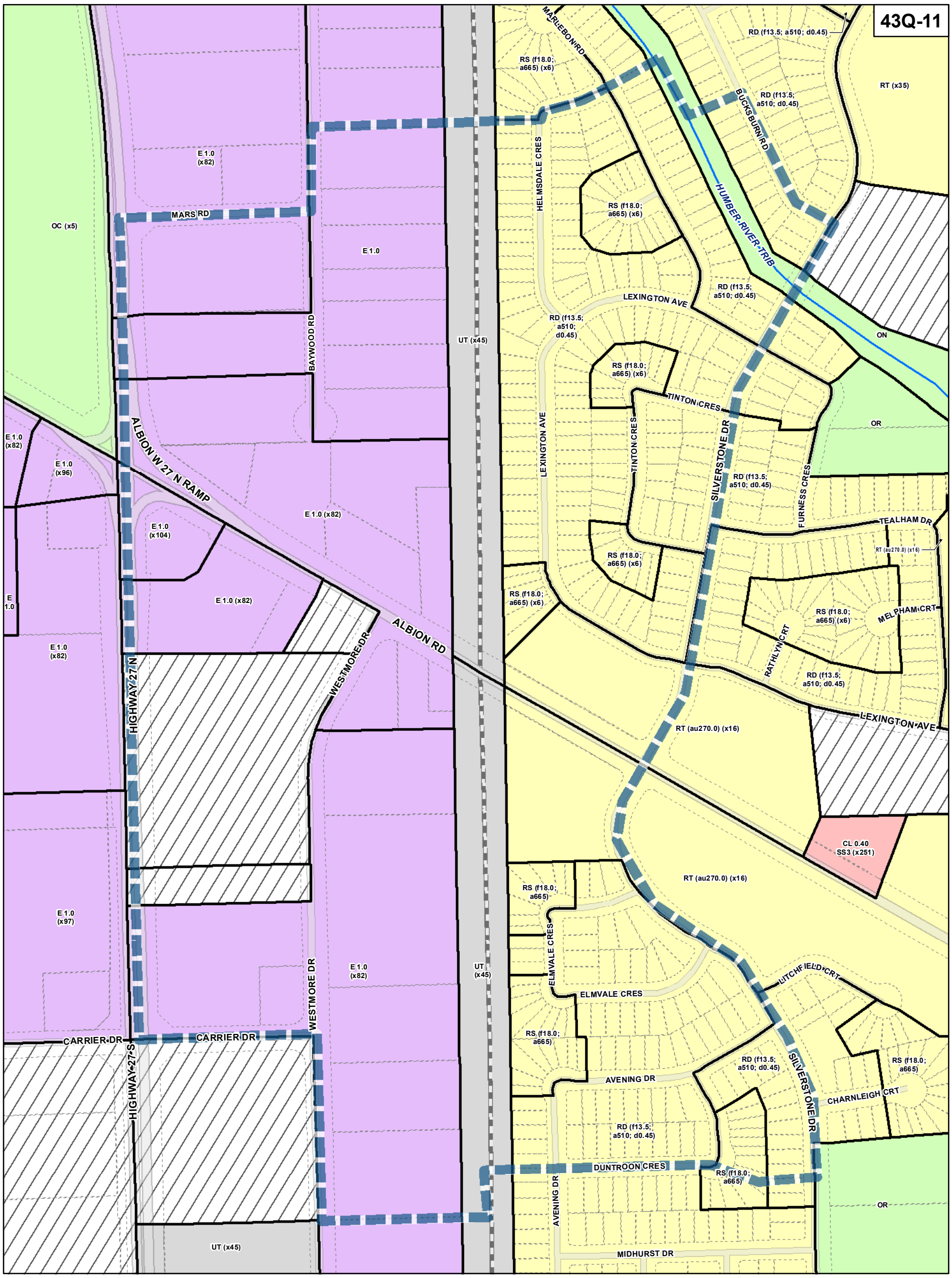

TORONTO City Planning

Zoning *- West District*

August 2010

Maps must be read together with Zoning Bylaw text

Zone Categories

- Residential
- Parks and Open Space
- Commercial Residential
- Commercial Residential Employment
- Institutional
- Employment
- Utility / Transportation
- Not Part of This Bylaw

- Map Sheet Boundary
- Properties
- Railway
- Hydro Line

N

0 20 40 80 120 160 Meters

1:4,000

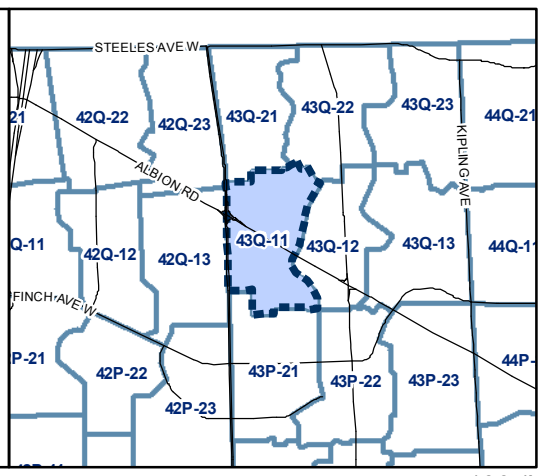

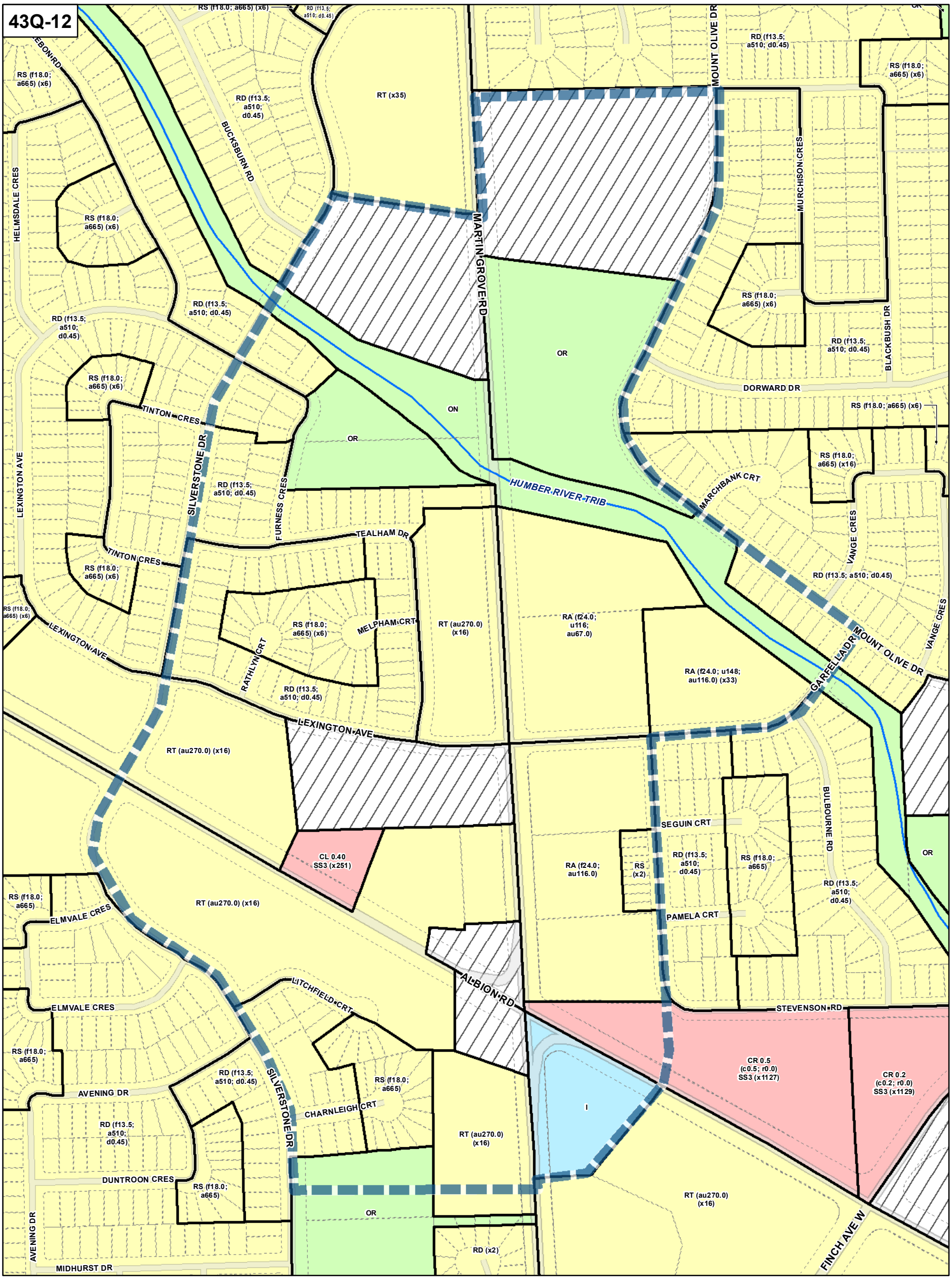

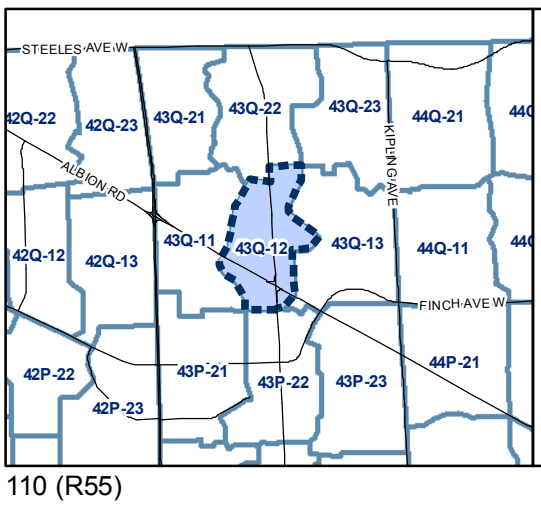

Zone Categories

- Residential
- Parks and Open Space
- Commercial Residential
- Commercial Residential Employment
- Institutional
- Employment
- Utility / Transportation
- Not Part of This Bylaw

- Map Sheet Boundary
- Properties
- Railway
- Hydro Line

N

0 20 40 80 120 160 Meters

1:4,000

TORONTO City Planning

Zoning - West District

August 2010

Maps must be read together with Zoning Bylaw text

110 (R55)

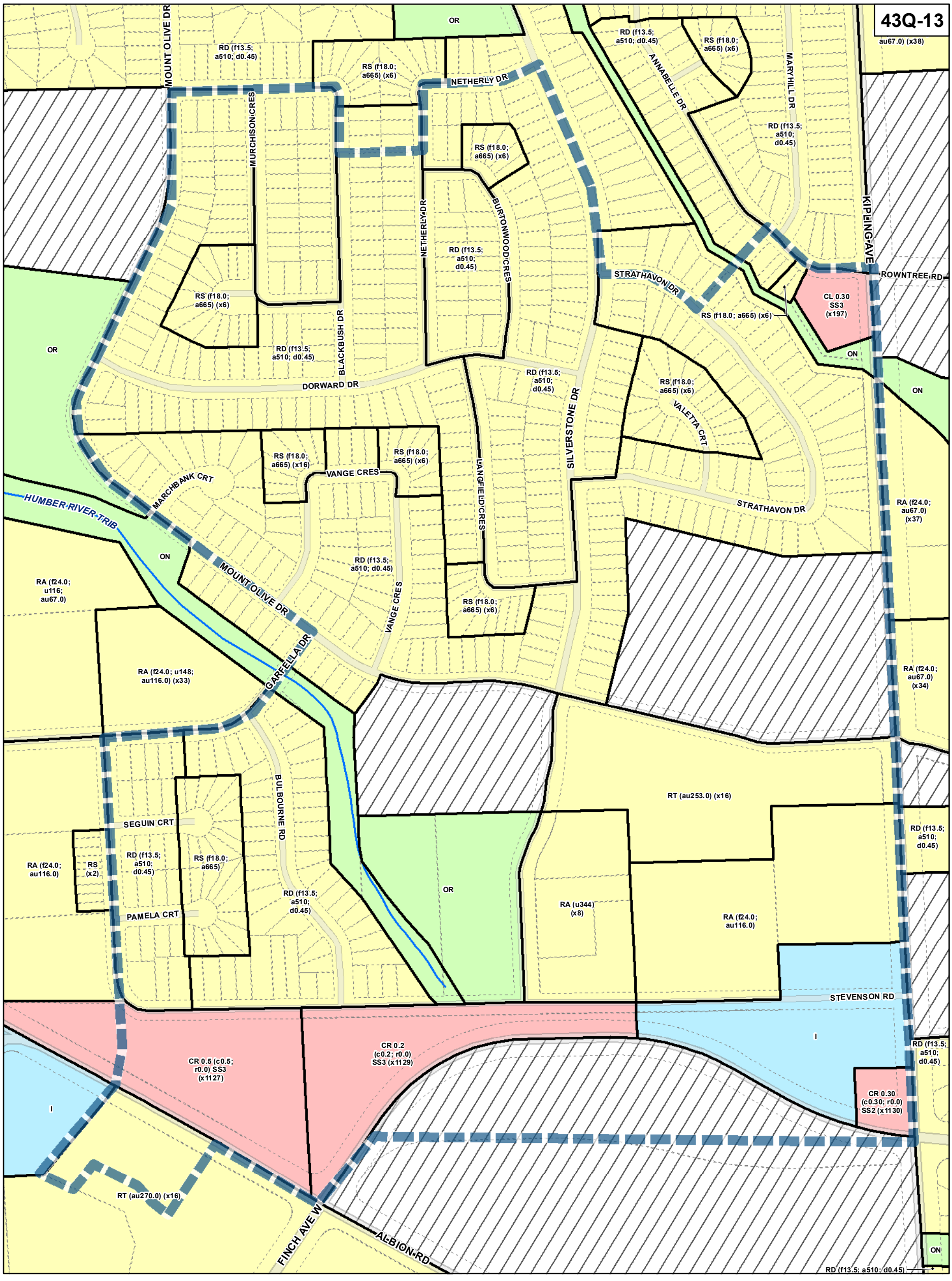

TORONTO City Planning

Zoning *- West District*

August 2010

Maps must be read together with Zoning Bylaw text

Zone Categories

- Residential
- Parks and Open Space
- Commercial Residential
- Commercial Residential Employment
- Institutional
- Employment
- Utility / Transportation
- Not Part of This Bylaw

- Map Sheet Boundary
- Properties
- Railway
- Hydro Line

N

0 20 40 80 120 160 Meters

1:4,000

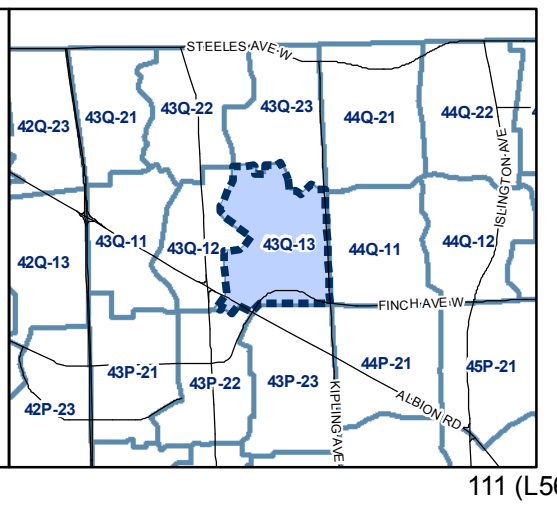

43Q-21

STEELES AVE W
ON
RA (u58) (x30)
PROVENCE TRL
MOSELLE DR
CABERNET CRCL
MOSELLE DR
E 1.0 (x89)
HIGHWAY 27 S
E 1.0
UT
E 1.0 (x103)
E 1.0
GUIDED CRT
RD (f9.0; d0.6) (x10)
MOSELLE DR
CABERNET CRCL
ST EMILION WAY
BORDEAUX CRCT
E 1.0 (x82)
E 1.0
E 1.0 (x82)
UT (x45)
OR
BAROLO RD
CASSIS DR
LEADING RD
ROYAL CREST RD
ALMAYO CRES
E 1.0
HUMBER RIVER TRIB
BAYWOOD RD
RD (f13.5; a510; d0.45)
MANFRED AVE
ON
OC (x5)
MARLEBONI RD
RS (f18.0; a665) (x6)
BUCKSBURN RD
E 1.0 (x82)
UT (x45)
HIGHWAY 27 N
MARS RD
HELMSDALE CRES
RS (f18.0; a665) (x6)
RD (f13.5; a510; d0.45)
LEXINGTON AVE
RD (f13.5; a510; d0.45)
E1.0 (x82)

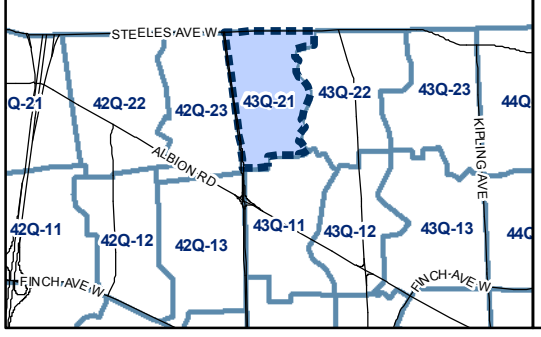

Zone Categories

- Residential
- Parks and Open Space
- Commercial Residential
- Commercial Residential Employment
- Institutional
- Employment
- Utility / Transportation
- Not Part of This Bylaw

- Map Sheet Boundary
- Properties
- Railway
- Hydro Line

N

0 20 40 80 120 160 Meters

1:4,000

TORONTO City Planning

Zoning *- West District*

August 2010

Maps must be read together with Zoning Bylaw text

112 (R56)