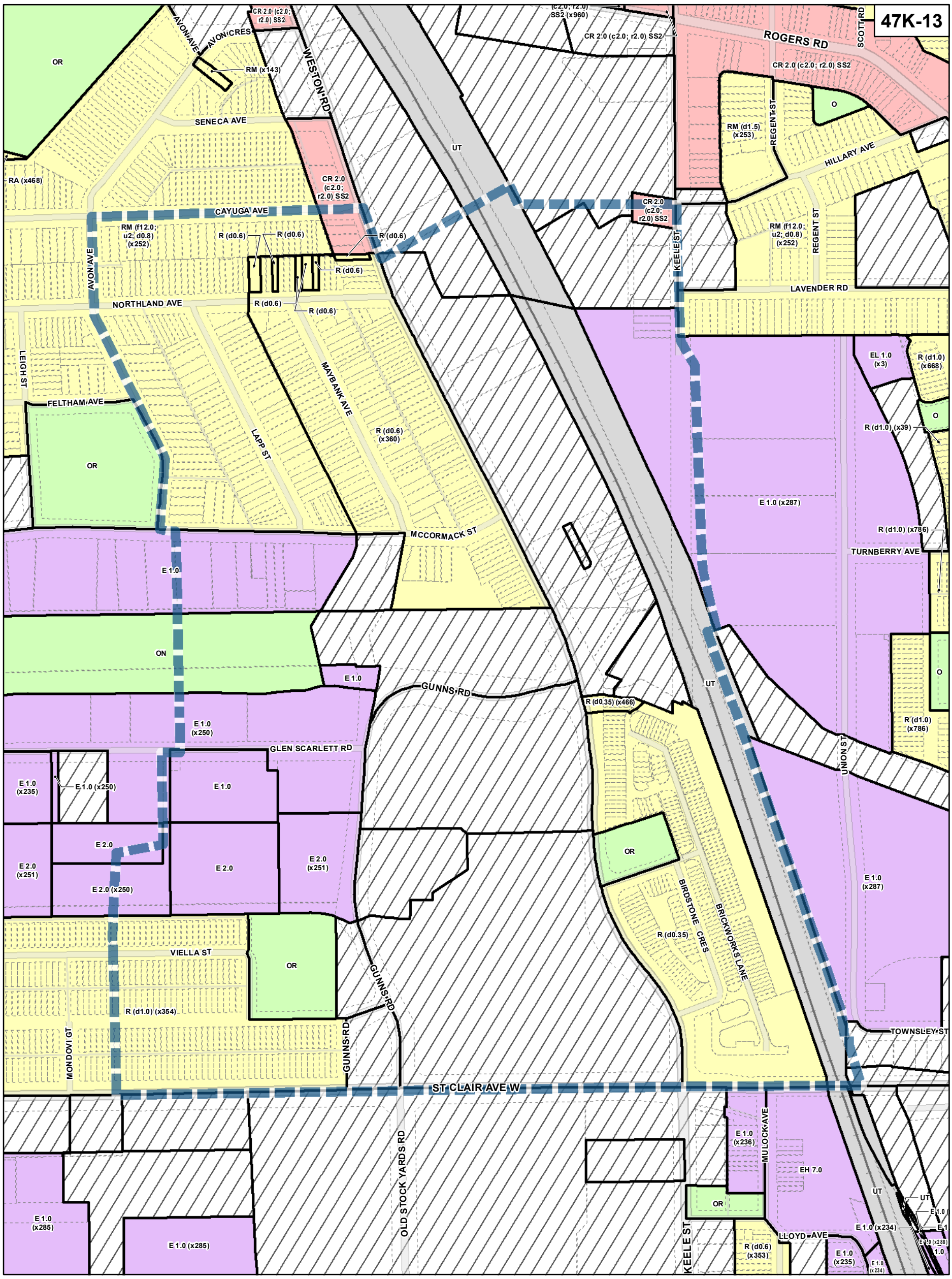

TORONTO City Planning

Zoning - West District

August 2010

Maps must be read together with Zoning Bylaw text

Zone Categories

- Residential
- Parks and Open Space
- Commercial Residential
- Commercial Residential Employment
- Institutional
- Employment
- Utility / Transportation
- Not Part of This Bylaw

- Map Sheet Boundary
- Properties
- Railway
- Hydro Line

N

0 20 40 80 120 160 Meters

1:4,000

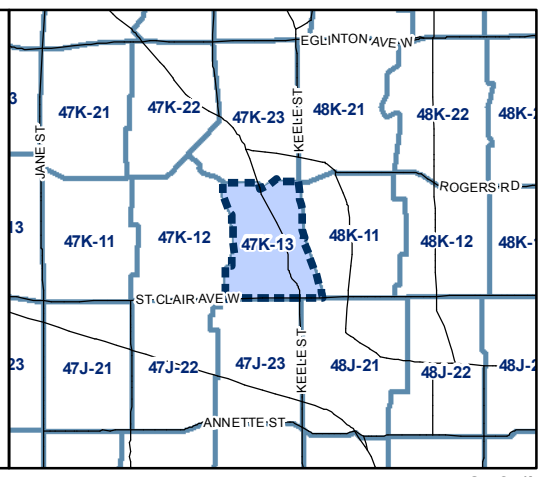

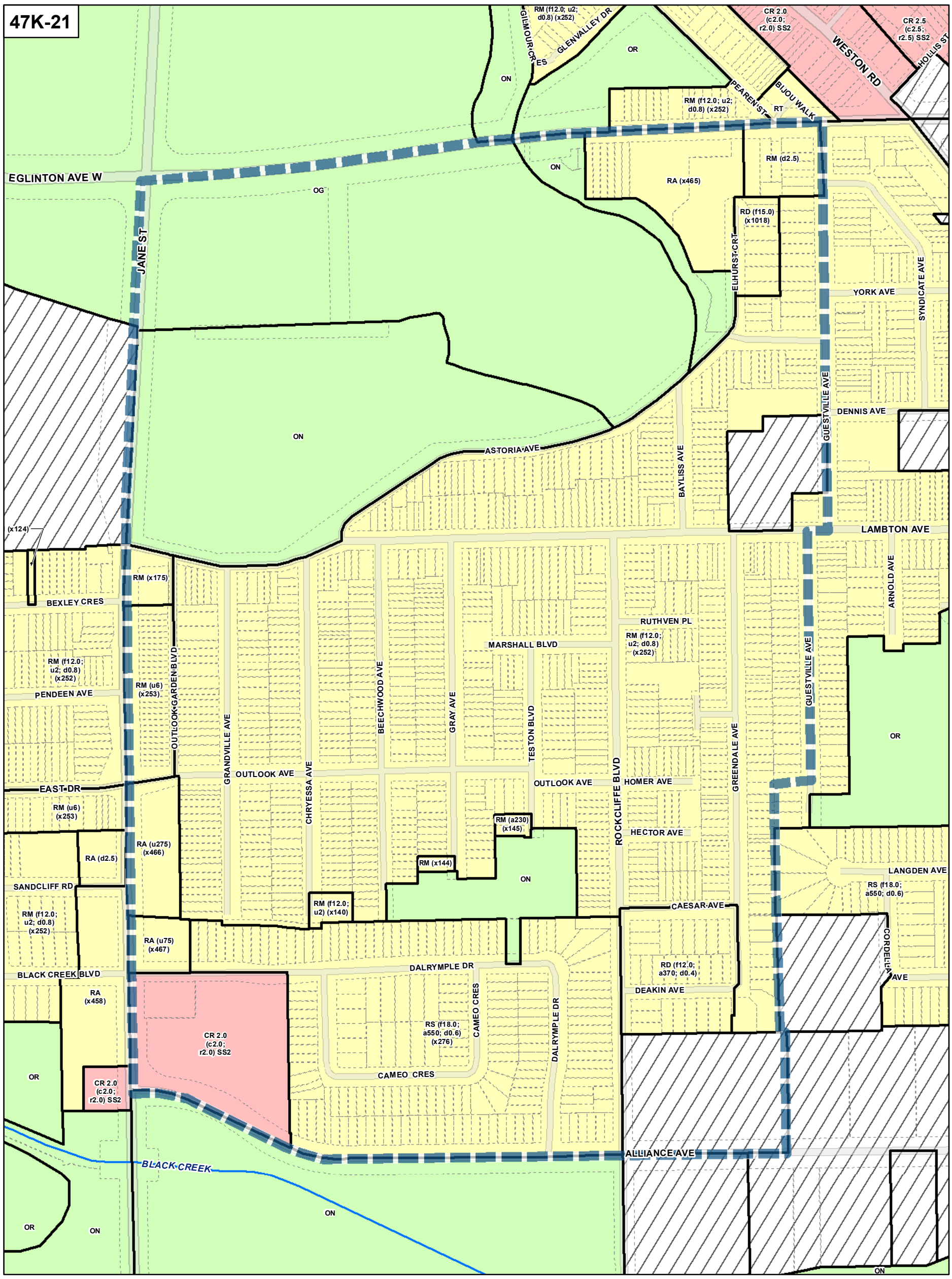

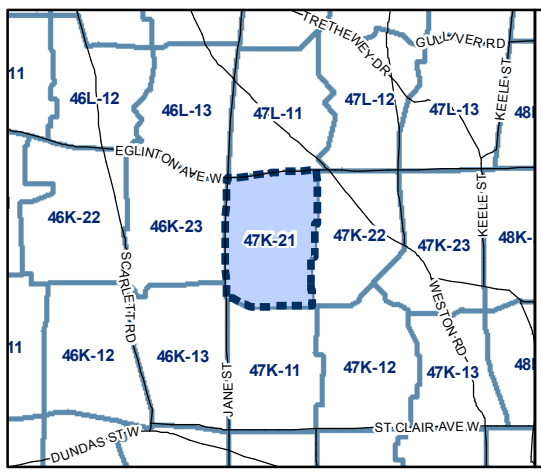

Zone Categories

- Residential
- Parks and Open Space
- Commercial Residential
- Commercial Residential Employment
- Institutional
- Employment
- Utility / Transportation
- Not Part of This Bylaw

- Map Sheet Boundary
- Properties
- Railway
- Hydro Line

N

0 20 40 80 120 160 Meters

1:4,000

TORONTO City Planning

Zoning *- West District*

August 2010

Maps must be read together with Zoning Bylaw text

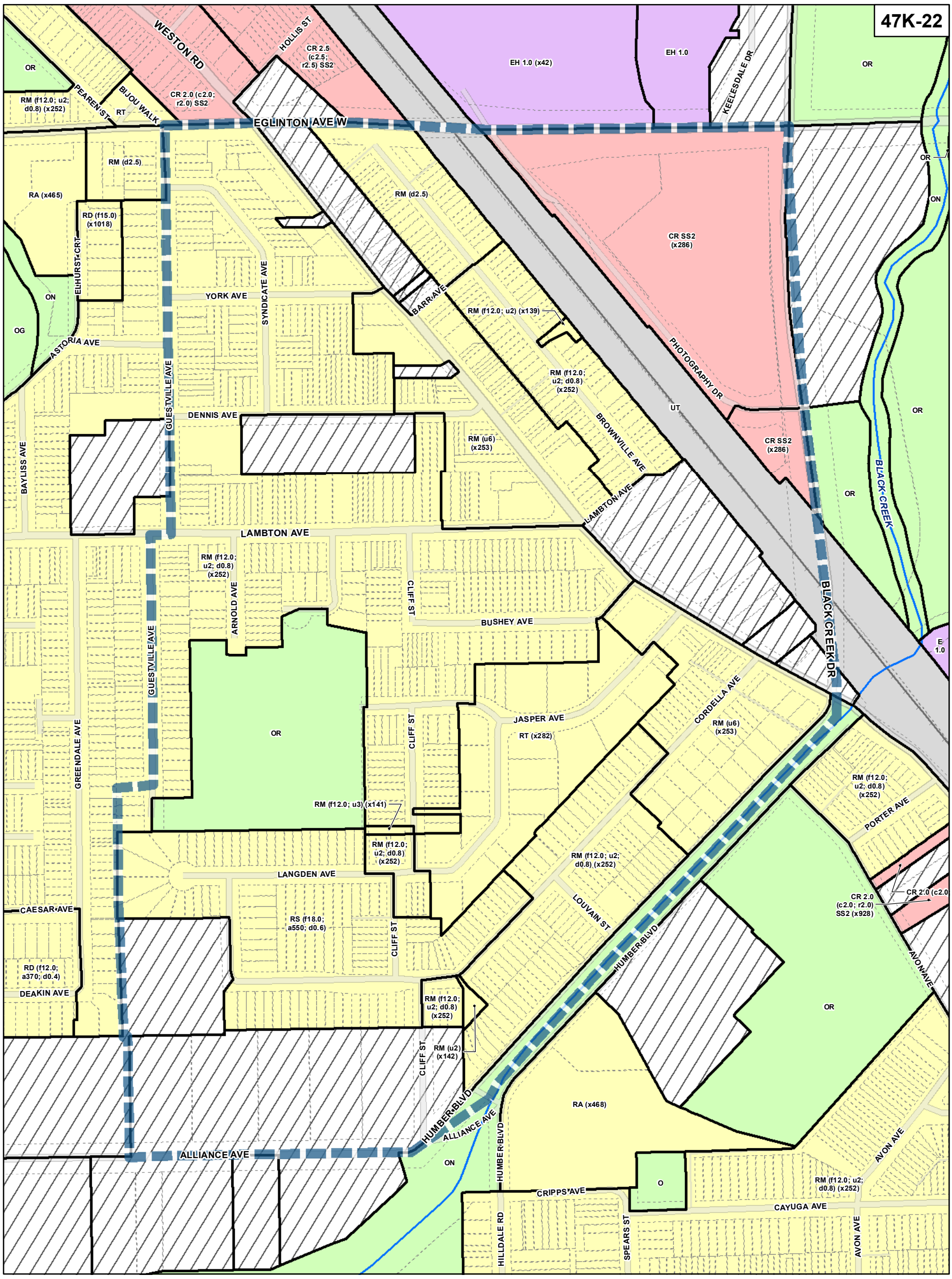

TORONTO City Planning

Zoning - West District

August 2010

Maps must be read together with Zoning Bylaw text

Zone Categories

- Residential
- Parks and Open Space
- Commercial Residential
- Commercial Residential Employment
- Institutional
- Employment
- Utility / Transportation
- Not Part of This Bylaw

- Map Sheet Boundary
- Properties
- Railway
- Hydro Line

N

0 20 40 80 120 160 Meters

1:4,000

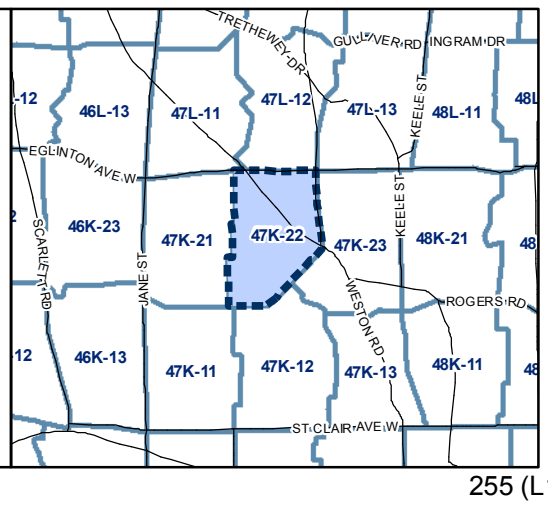

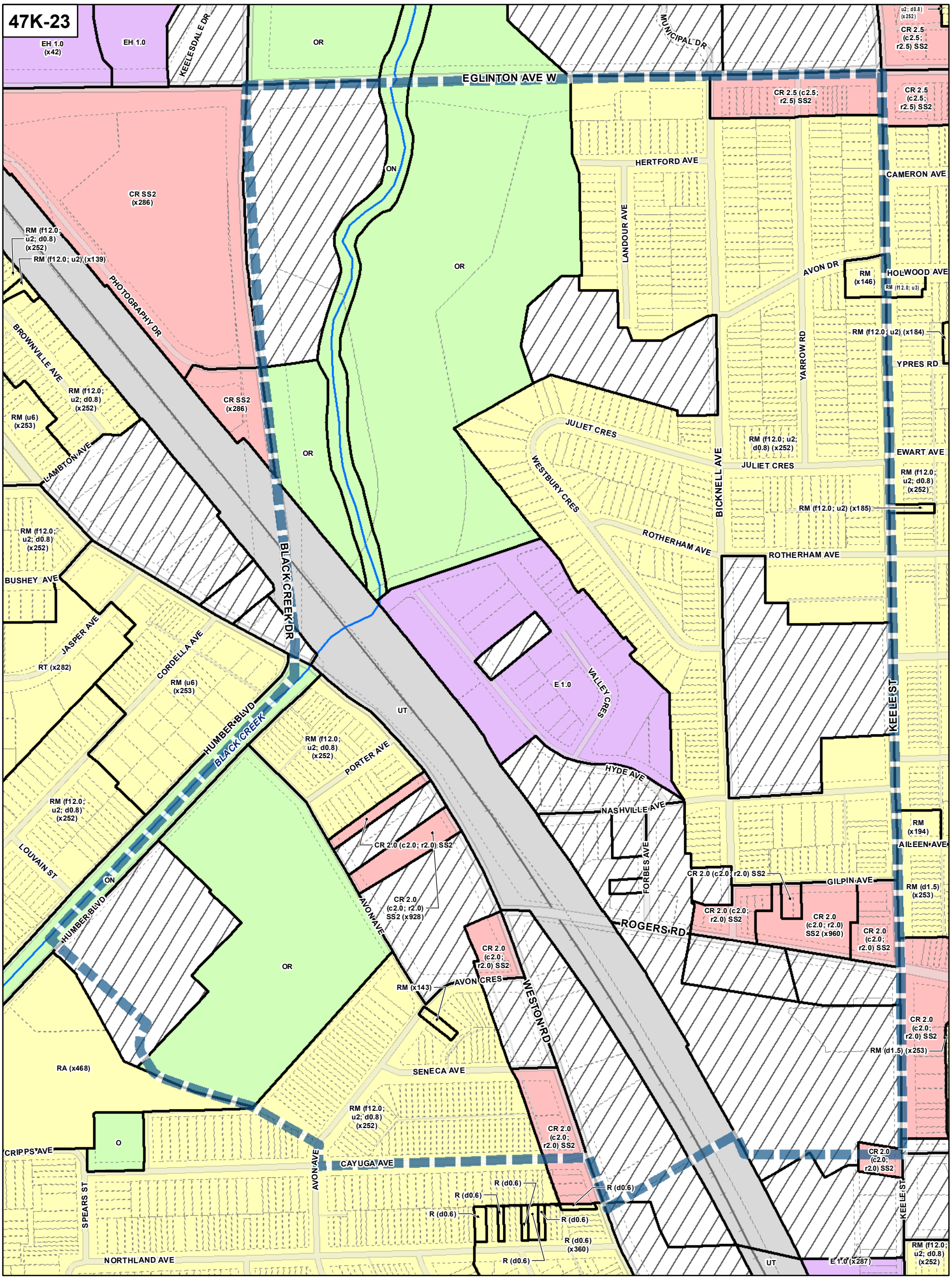

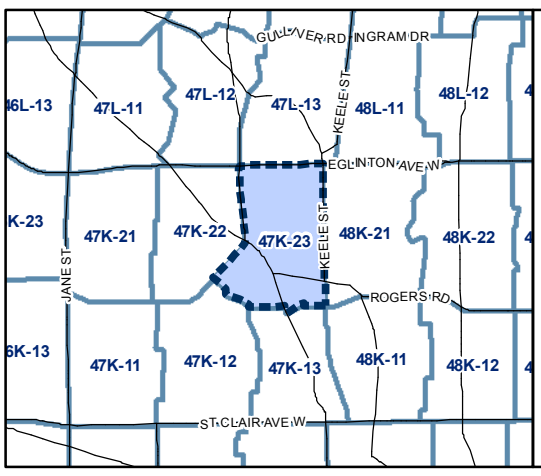

Zone Categories

- Residential
- Parks and Open Space
- Commercial Residential
- Commercial Residential Employment
- Institutional
- Employment
- Utility / Transportation
- Not Part of This Bylaw

- Map Sheet Boundary
- Properties
- Railway
- Hydro Line

N

0 20 40 80 120 160 Meters

1:4,000

TORONTO City Planning

Zoning *- West District*

August 2010

Maps must be read together with Zoning Bylaw text

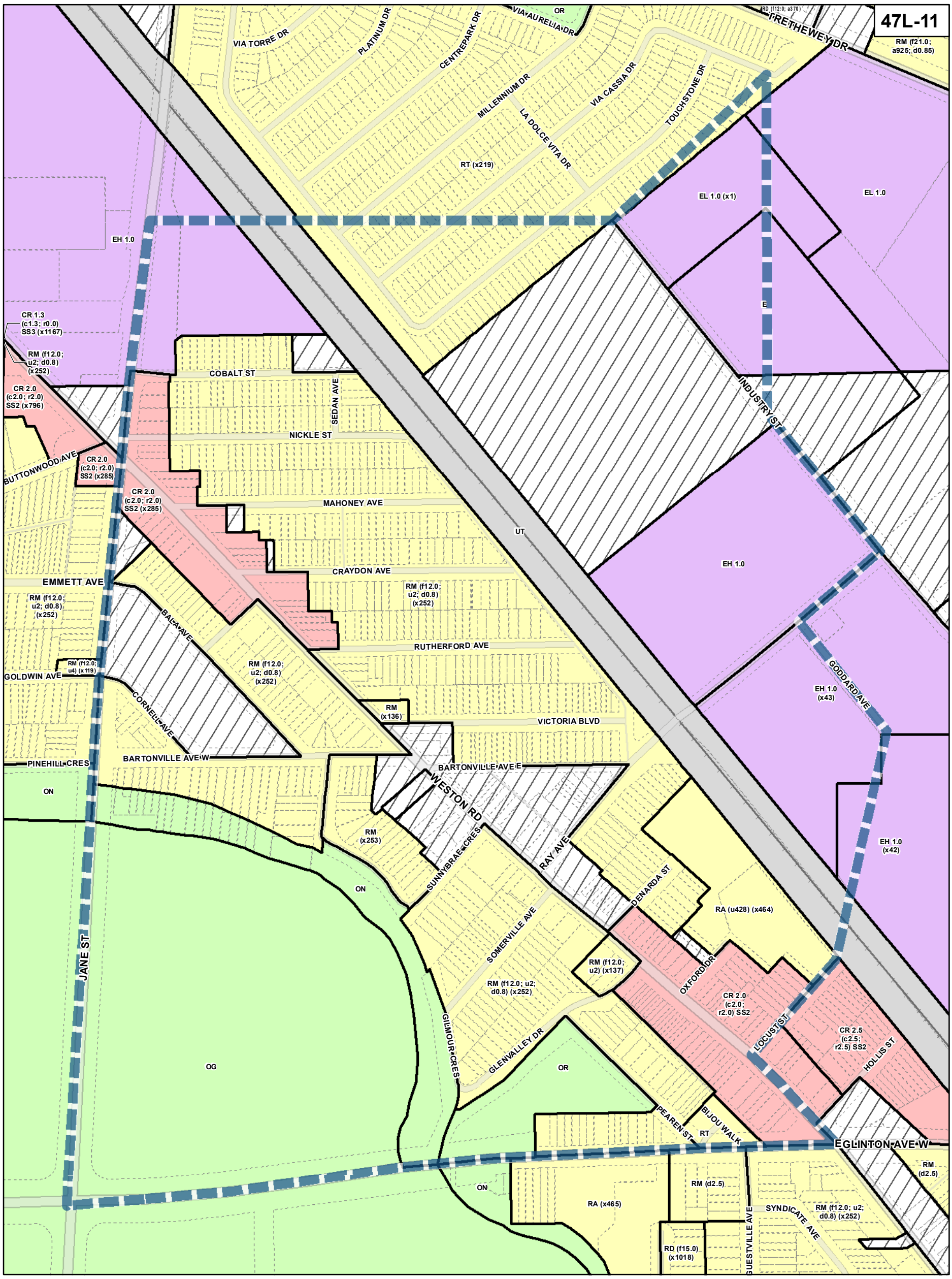

TORONTO City Planning

Zoning *- West District*

August 2010

Maps must be read together with Zoning Bylaw text

Zone Categories

- Residential
- Parks and Open Space
- Commercial Residential
- Commercial Residential Employment
- Institutional
- Employment
- Utility / Transportation
- Not Part of This Bylaw

- Map Sheet Boundary
- Properties
- Railway
- Hydro Line

N

0 20 40 80 120 160 Meters

1:4,000

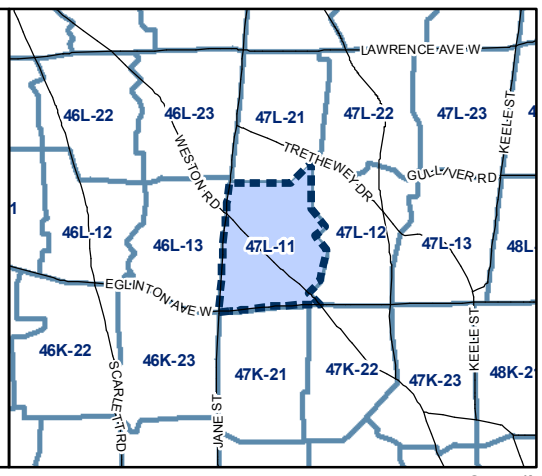

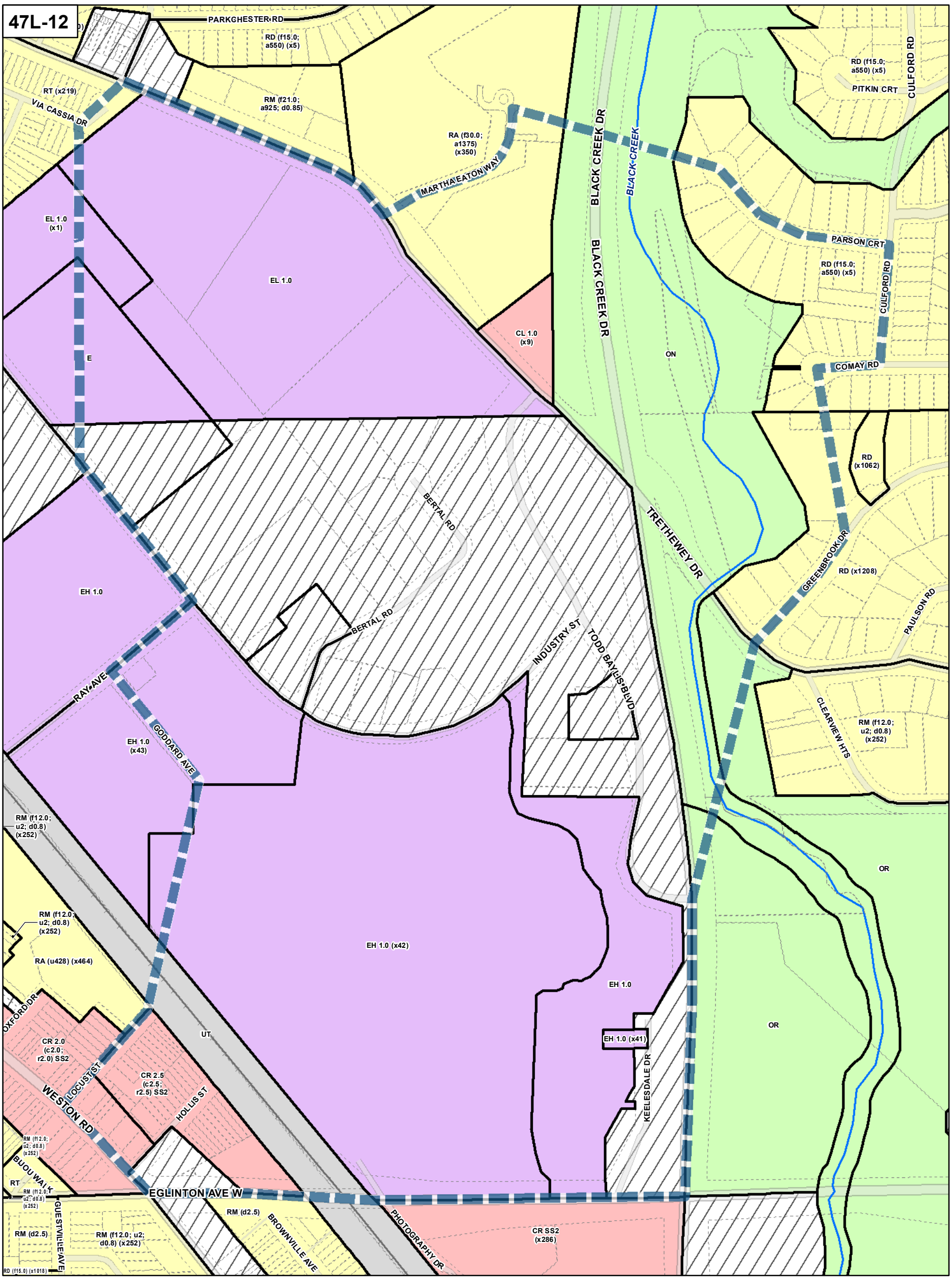

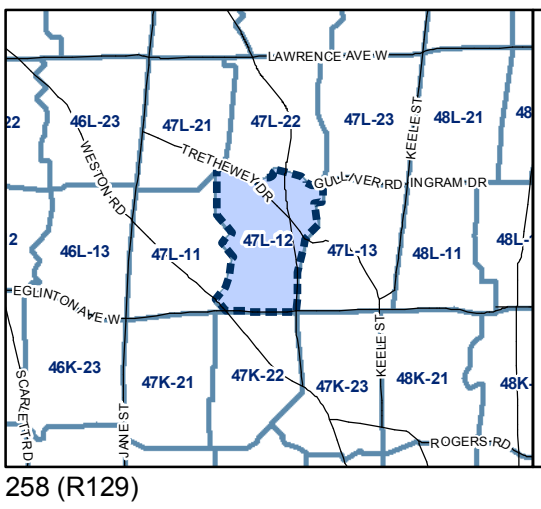

Zone Categories

- Residential
- Parks and Open Space
- Commercial Residential
- Commercial Residential Employment
- Institutional
- Employment
- Utility / Transportation
- Not Part of This Bylaw

- Map Sheet Boundary
- Properties
- Railway
- Hydro Line

N

0 20 40 80 120 160 Meters

1:4,000

TORONTO City Planning

Zoning *- West District*

August 2010

Maps must be read together with Zoning Bylaw text

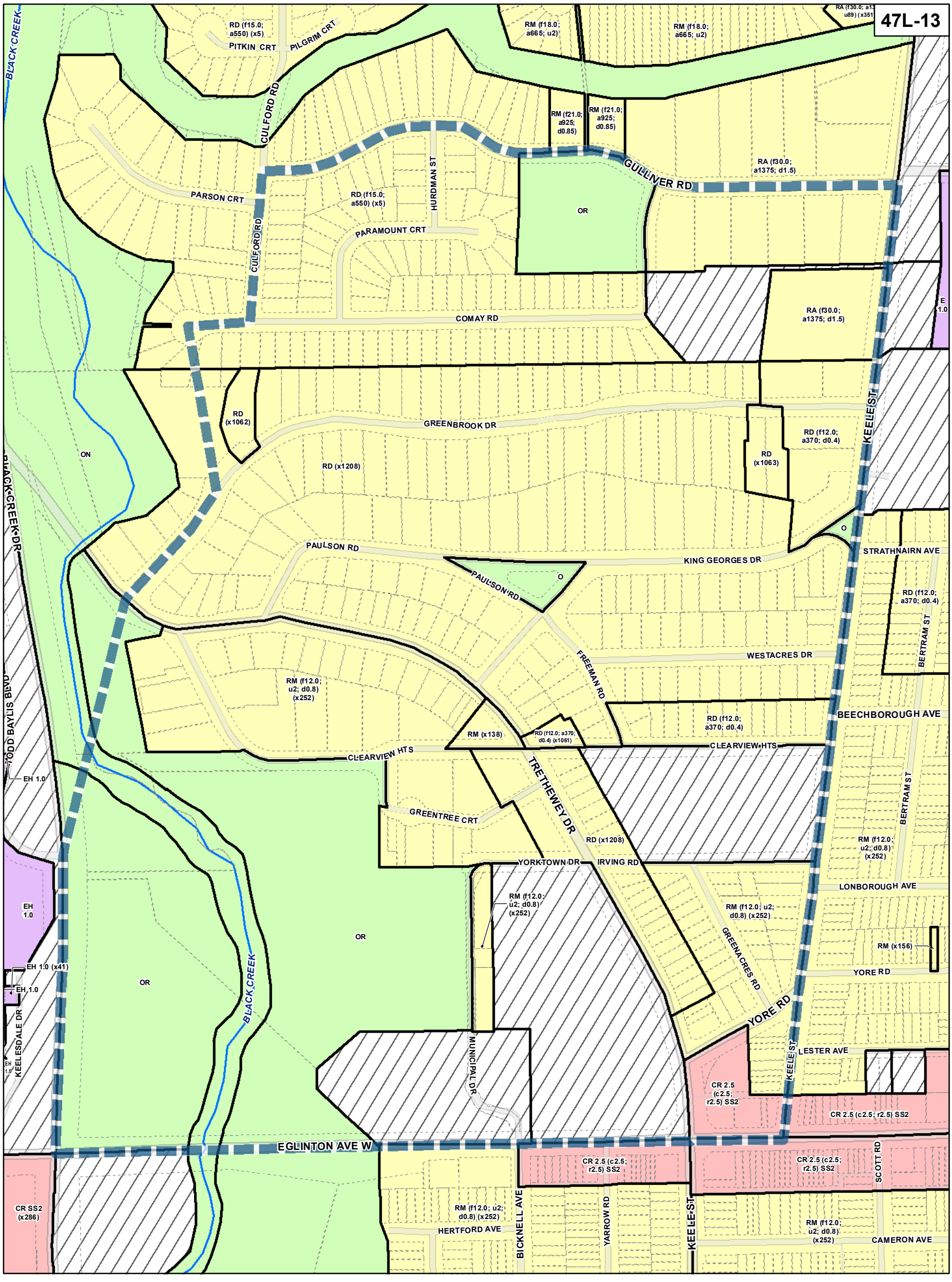

TORONTO City Planning

Zoning - West District

August 2010

Maps must be read together with Zoning Bylaw text

Zone Categories

- Residential
- Parks and Open Space
- Commercial Residential
- Commercial Residential Employment
- Institutional
- Employment
- Utility / Transportation
- Not Part of This Bylaw

- Map Sheet Boundary
- Properties
- Railway
- Hydro Line

N

0 20 40 80 120 160 Meters

1:4,000

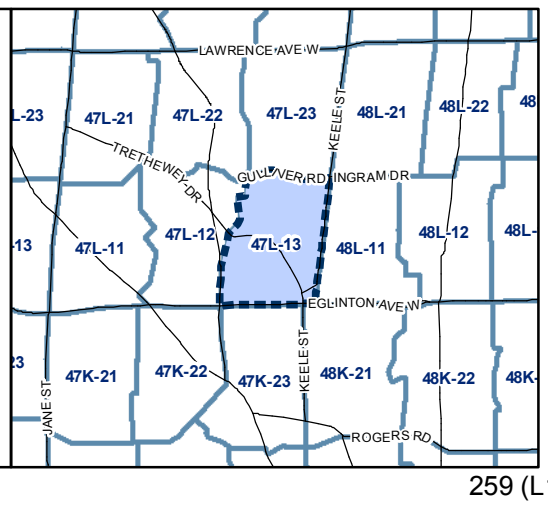

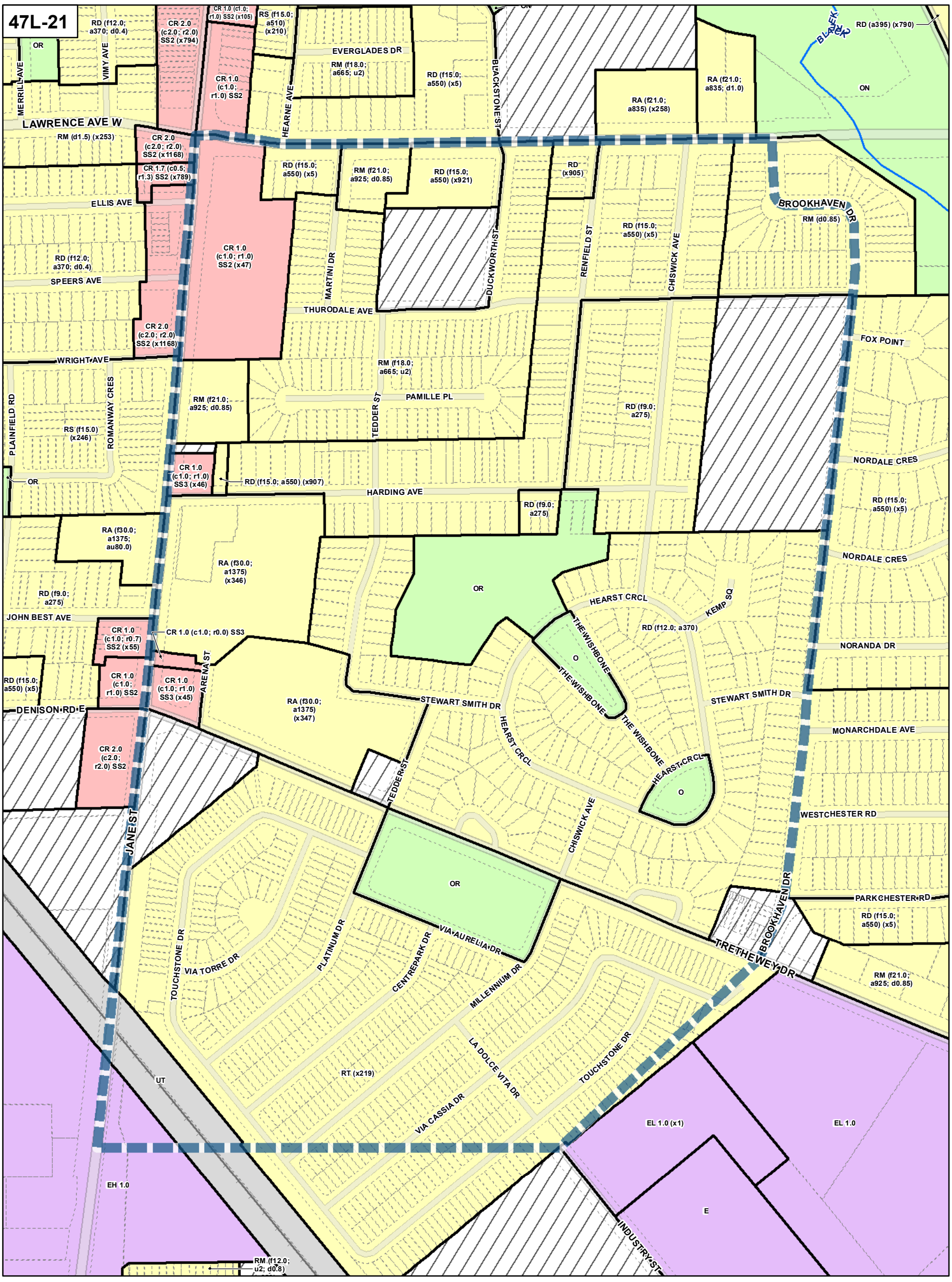

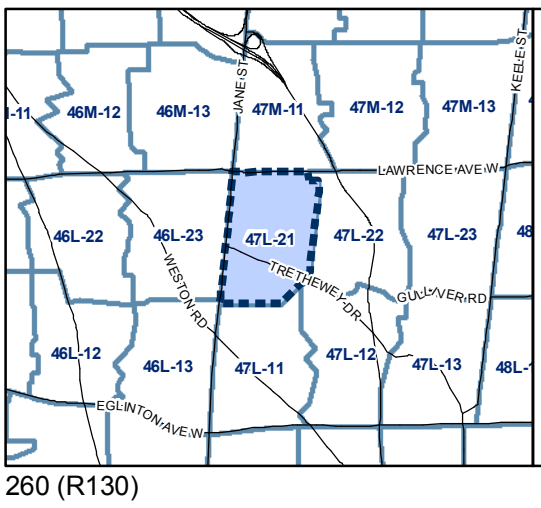

Zone Categories

- Residential
- Parks and Open Space
- Commercial Residential
- Commercial Residential Employment
- Institutional
- Employment
- Utility / Transportation
- Not Part of This Bylaw

- Map Sheet Boundary
- Properties
- Railway
- Hydro Line

N

0 20 40 80 120 160 Meters

1:4,000

TORONTO City Planning

***Zoning** - West District*

August 2010

Maps must be read together with Zoning Bylaw text

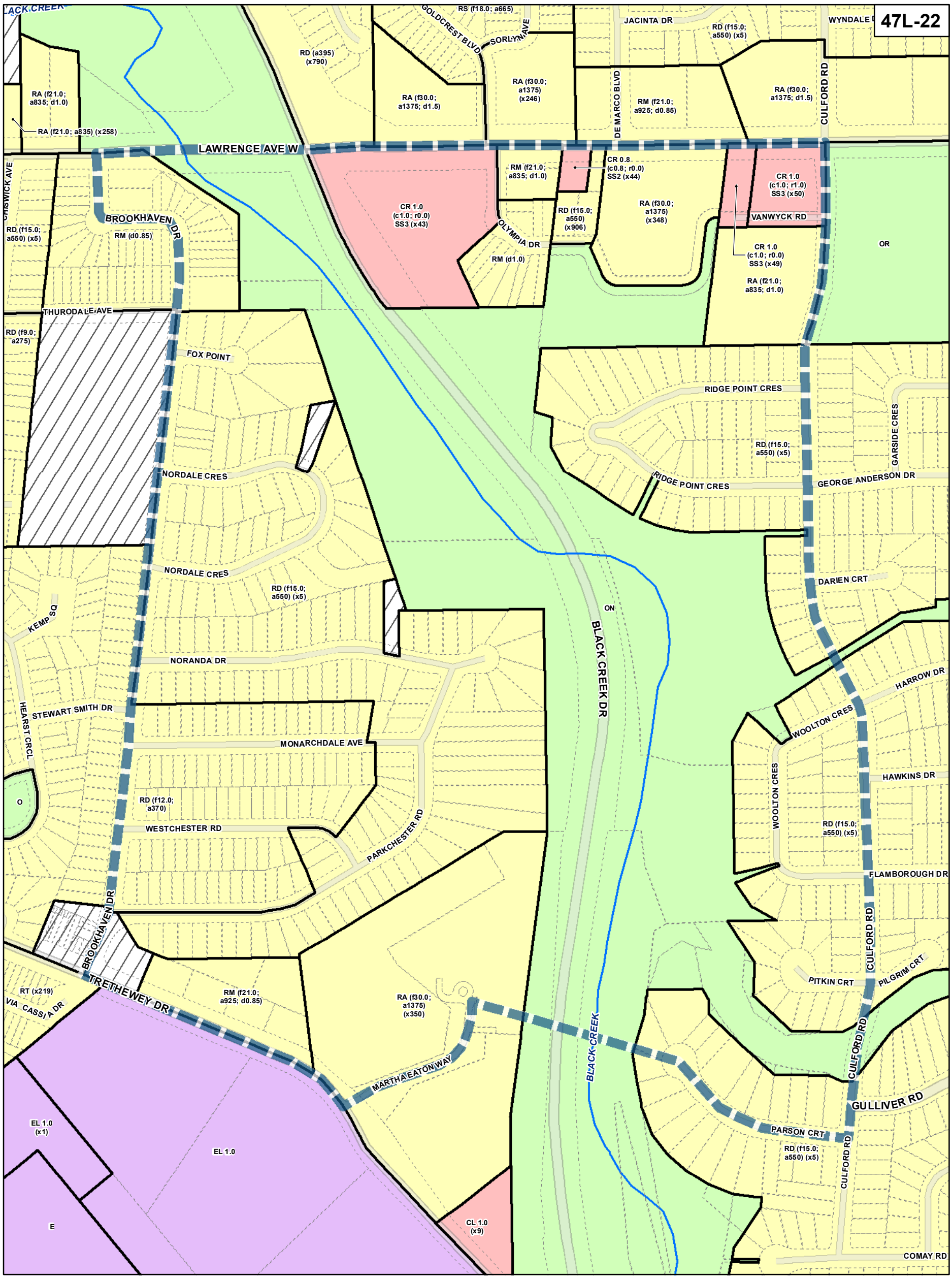

TORONTO City Planning

Zoning - West District

August 2010

Maps must be read together with Zoning Bylaw text

Zone Categories

- Residential
- Parks and Open Space
- Commercial Residential
- Commercial Residential Employment
- Institutional
- Employment
- Utility / Transportation
- Not Part of This Bylaw

- Map Sheet Boundary
- Properties
- Railway
- Hydro Line

N

0 20 40 80 120 160 Meters

1:4,000

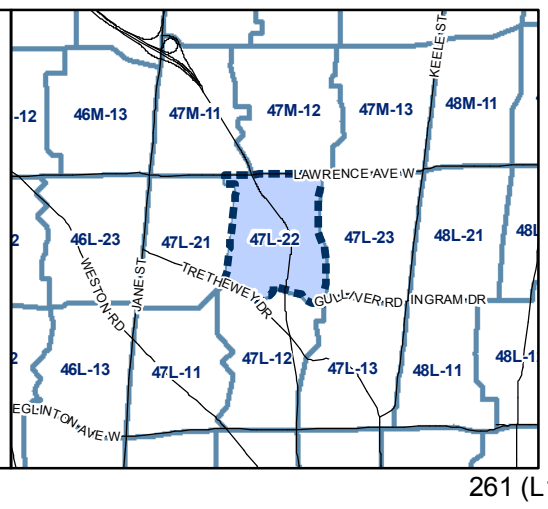

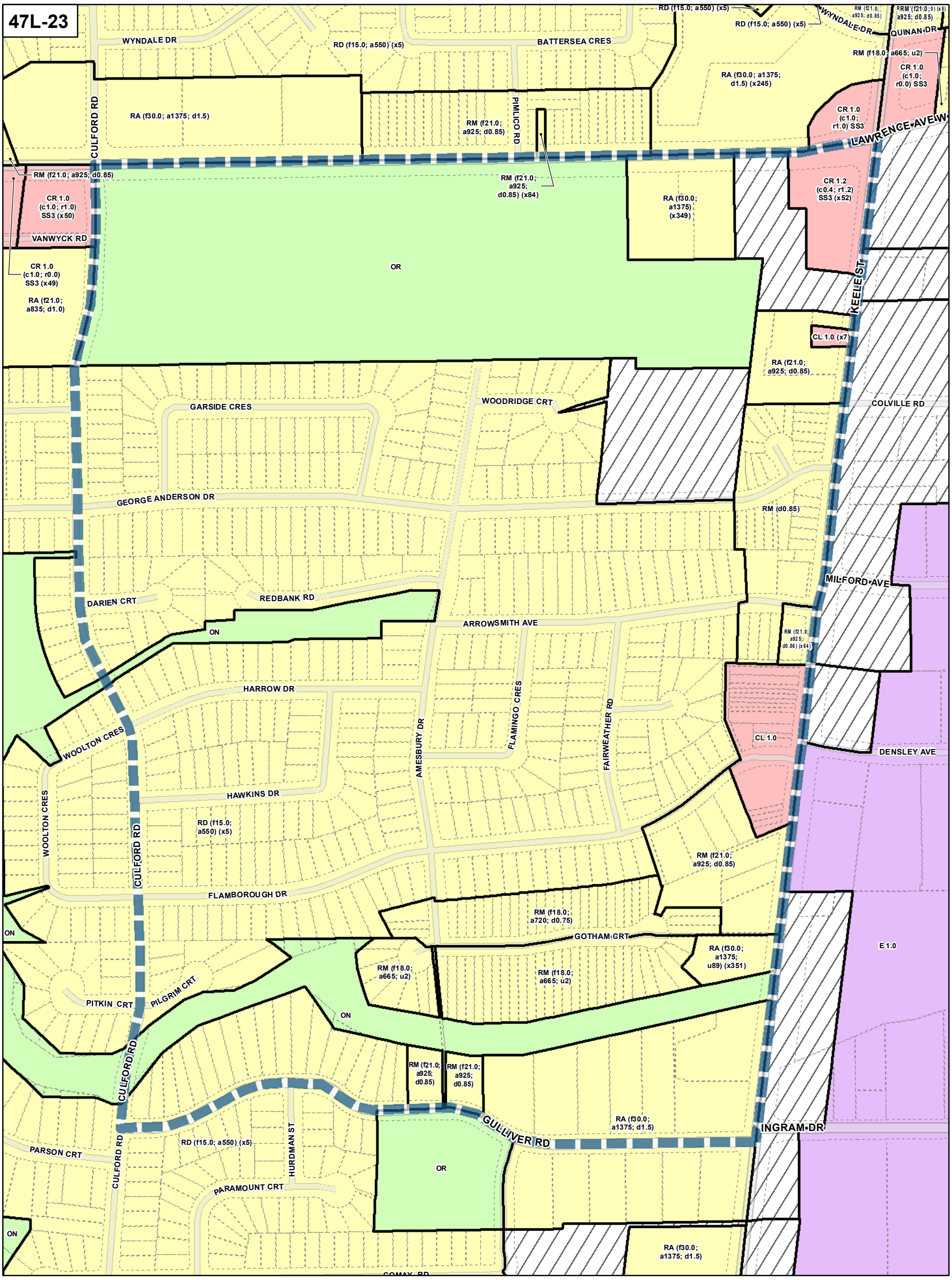

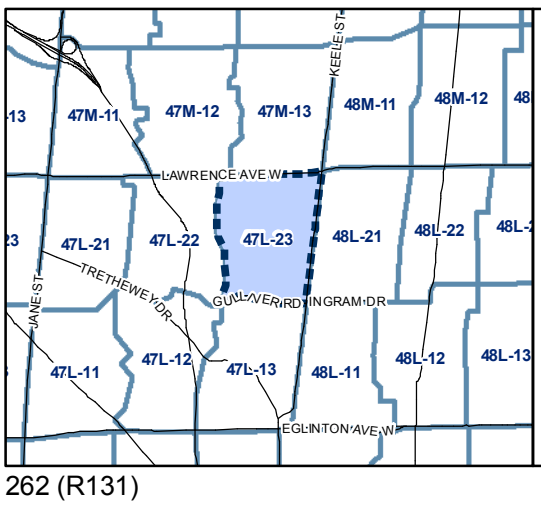

Zone Categories

- Residential
- Parks and Open Space
- Commercial Residential
- Commercial Residential Employment
- Institutional
- Employment
- Utility / Transportation
- Not Part of This Bylaw

- Map Sheet Boundary
- Properties
- Railway
- Hydro Line

N

0 20 40 80 120 160 Meters

1:4,000

TORONTO City Planning

Zoning *- West District*

August 2010

Maps must be read together with Zoning Bylaw text

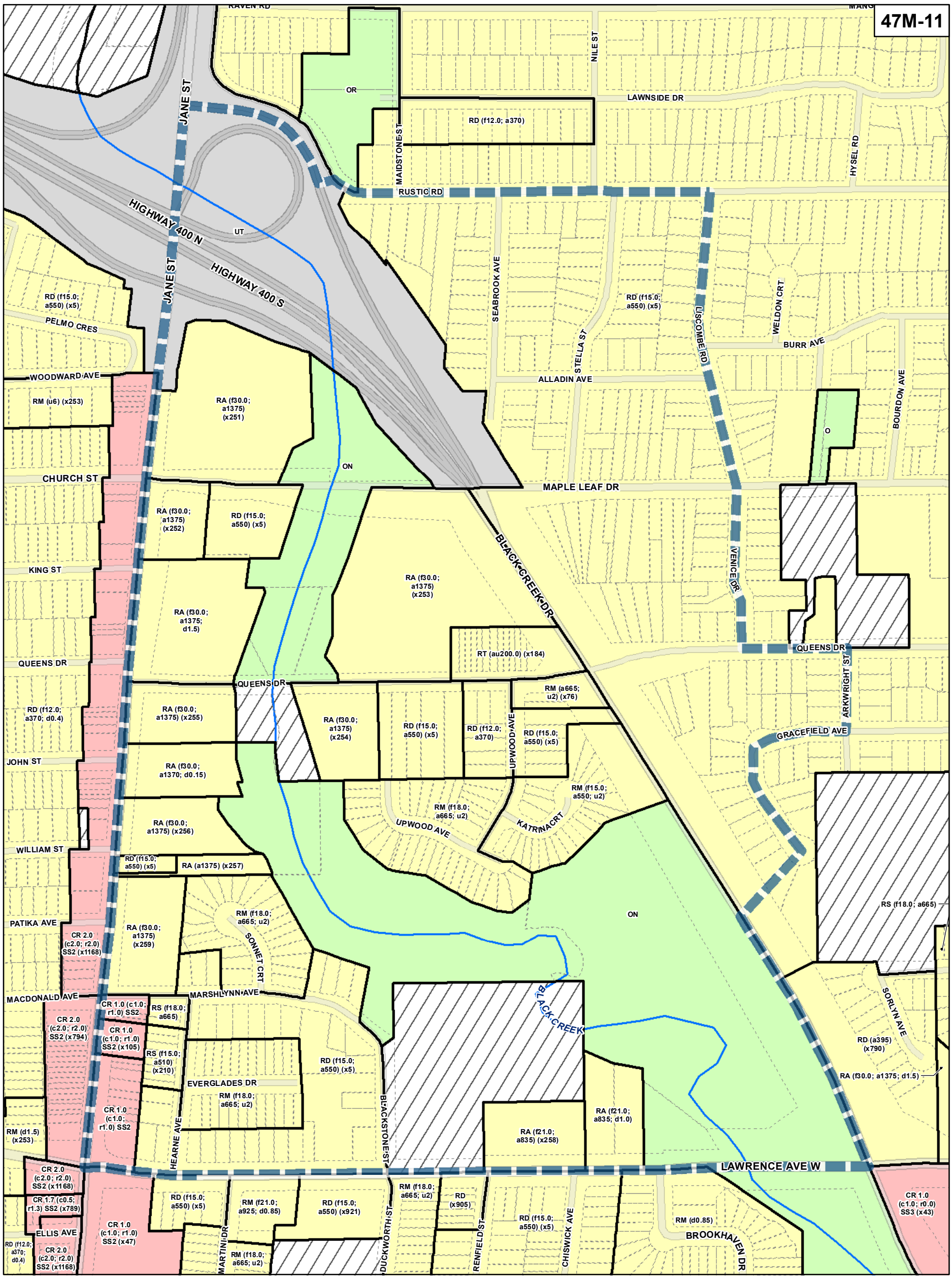

TORONTO City Planning

Zoning - West District

August 2010

Maps must be read together with Zoning Bylaw text

Zone Categories

- Residential
- Parks and Open Space
- Commercial Residential
- Commercial Residential Employment
- Institutional
- Employment
- Utility / Transportation
- Not Part of This Bylaw

- Map Sheet Boundary
- Properties
- Railway
- Hydro Line

N

0 20 40 80 120 160 Meters

1:4,000

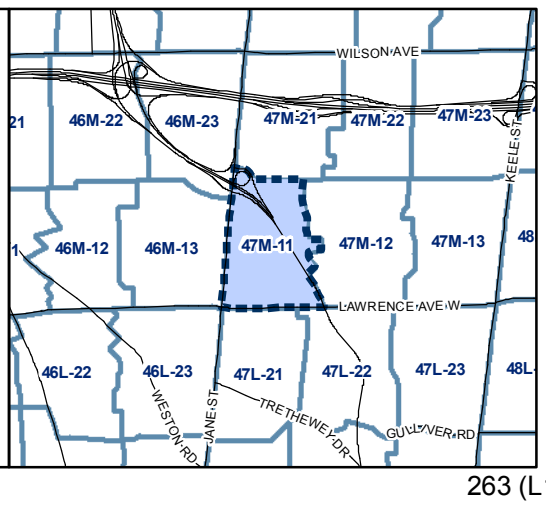

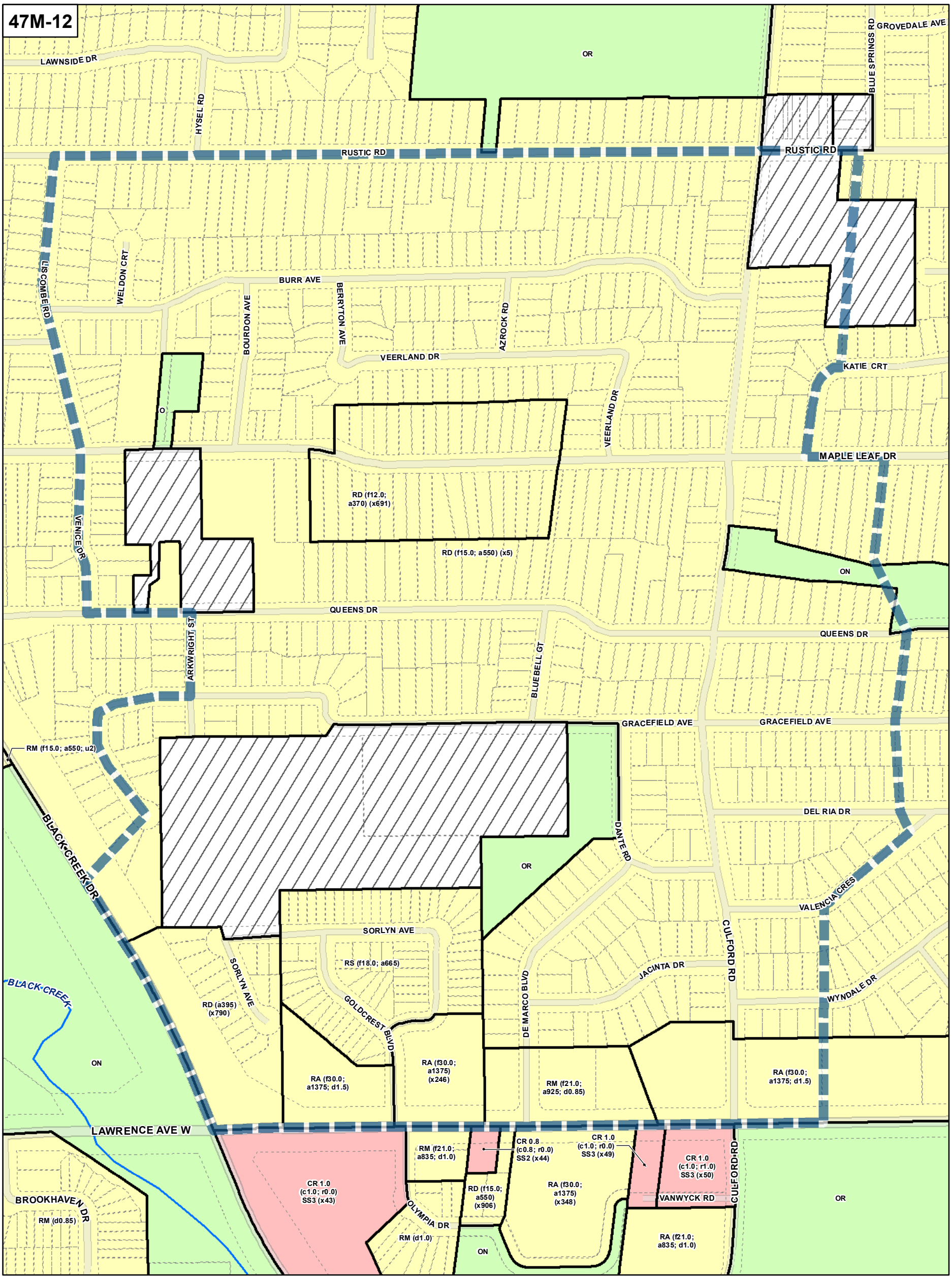

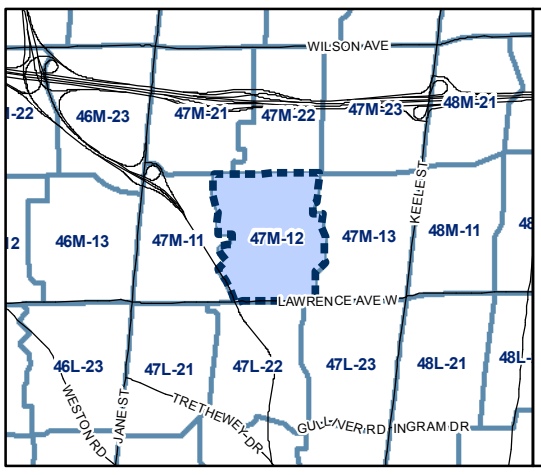

Zone Categories

- Residential
- Parks and Open Space
- Commercial Residential
- Commercial Residential Employment
- Institutional
- Employment
- Utility / Transportation
- Not Part of This Bylaw

- Map Sheet Boundary
- Properties
- Railway
- Hydro Line

N

0 20 40 80 120 160 Meters

1:4,000

TORONTO City Planning

Zoning - West District

August 2010

Maps must be read together with Zoning Bylaw text

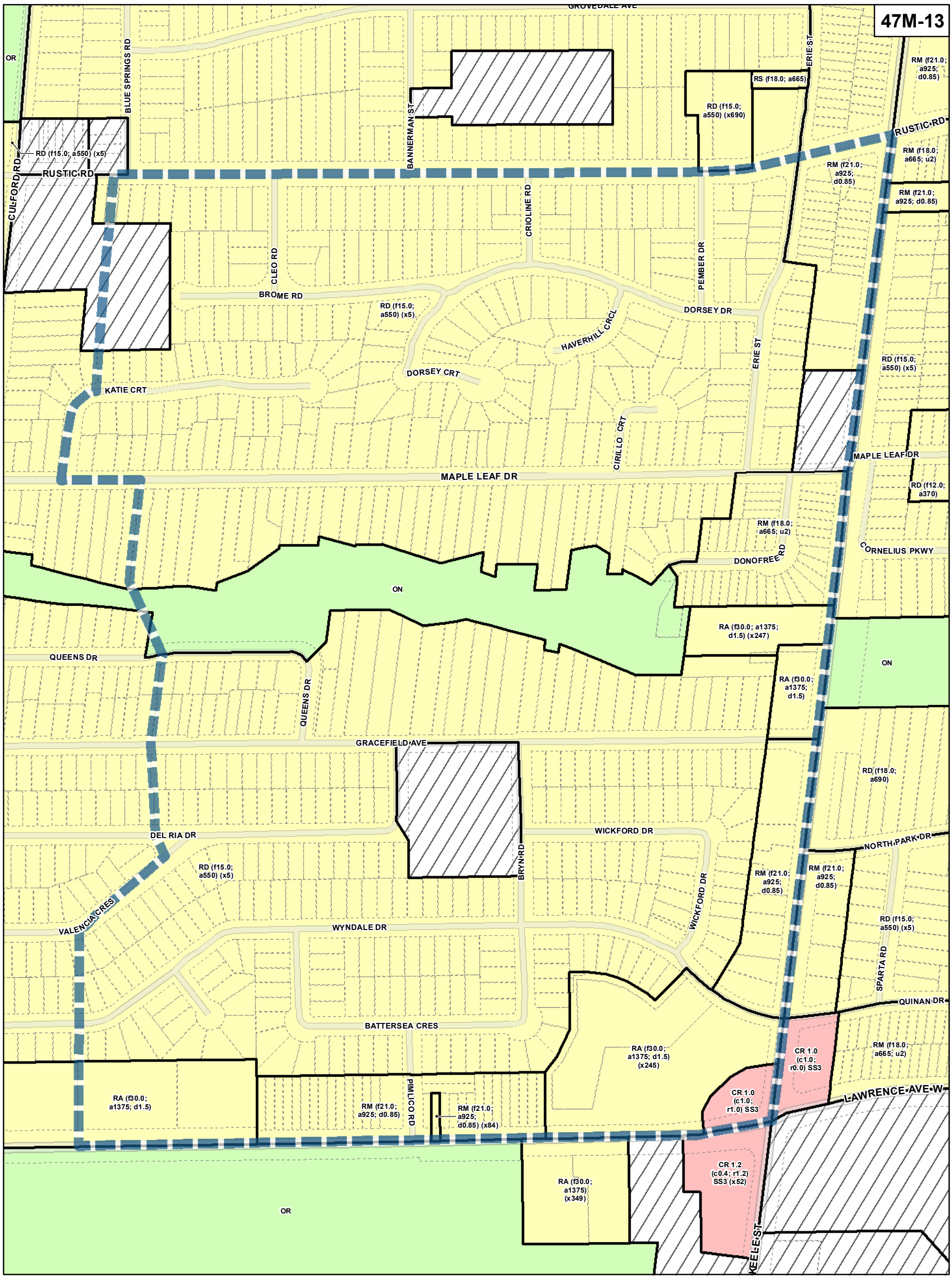

TORONTO City Planning

Zoning *- West District*

August 2010

Maps must be read together with Zoning Bylaw text

Zone Categories

- Residential
- Parks and Open Space
- Commercial Residential
- Commercial Residential Employment
- Institutional
- Employment
- Utility / Transportation
- Not Part of This Bylaw

- Map Sheet Boundary
- Properties
- Railway
- Hydro Line

N

0 20 40 80 120 160 Meters

1:4,000

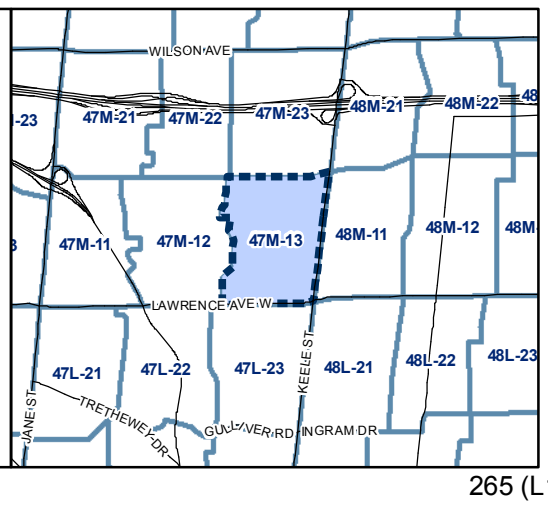

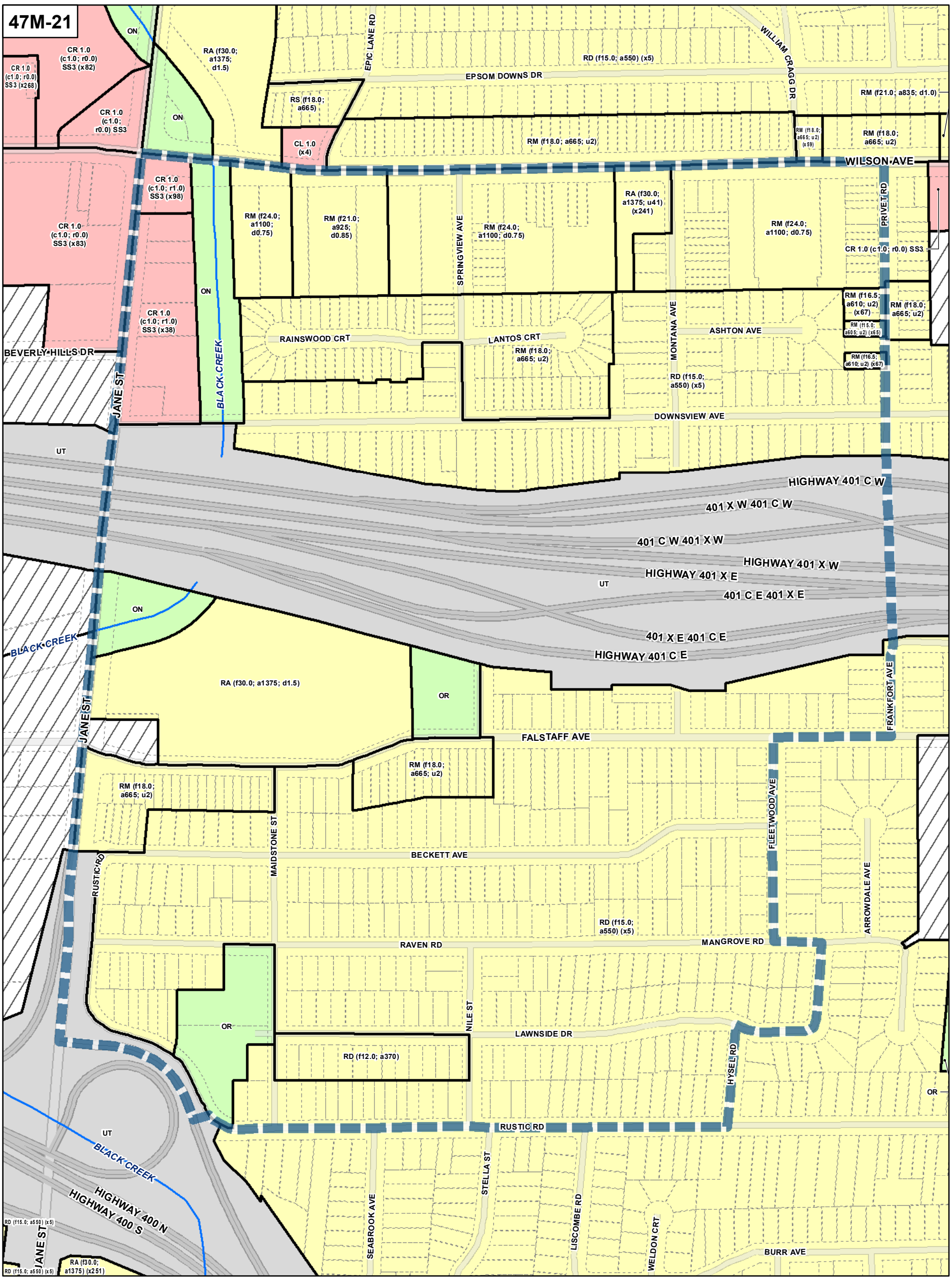

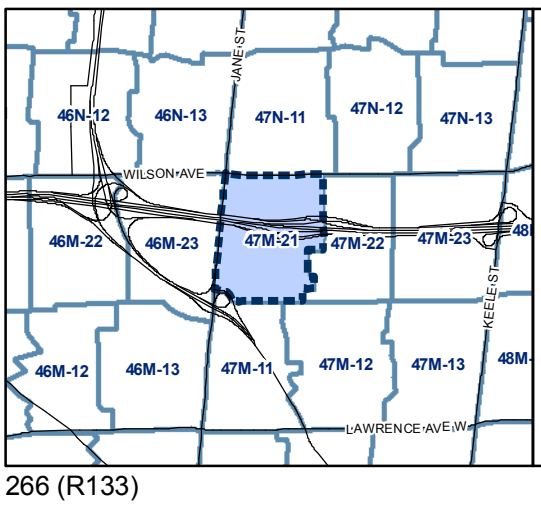

Zone Categories

- Residential
- Parks and Open Space
- Commercial Residential
- Commercial Residential Employment
- Institutional
- Employment
- Utility / Transportation
- Not Part of This Bylaw

- Map Sheet Boundary
- Properties
- Railway
- Hydro Line

N

0 20 40 80 120 160 Meters

1:4,000

TORONTO City Planning

Zoning *- West District*

August 2010

Maps must be read together with Zoning Bylaw text

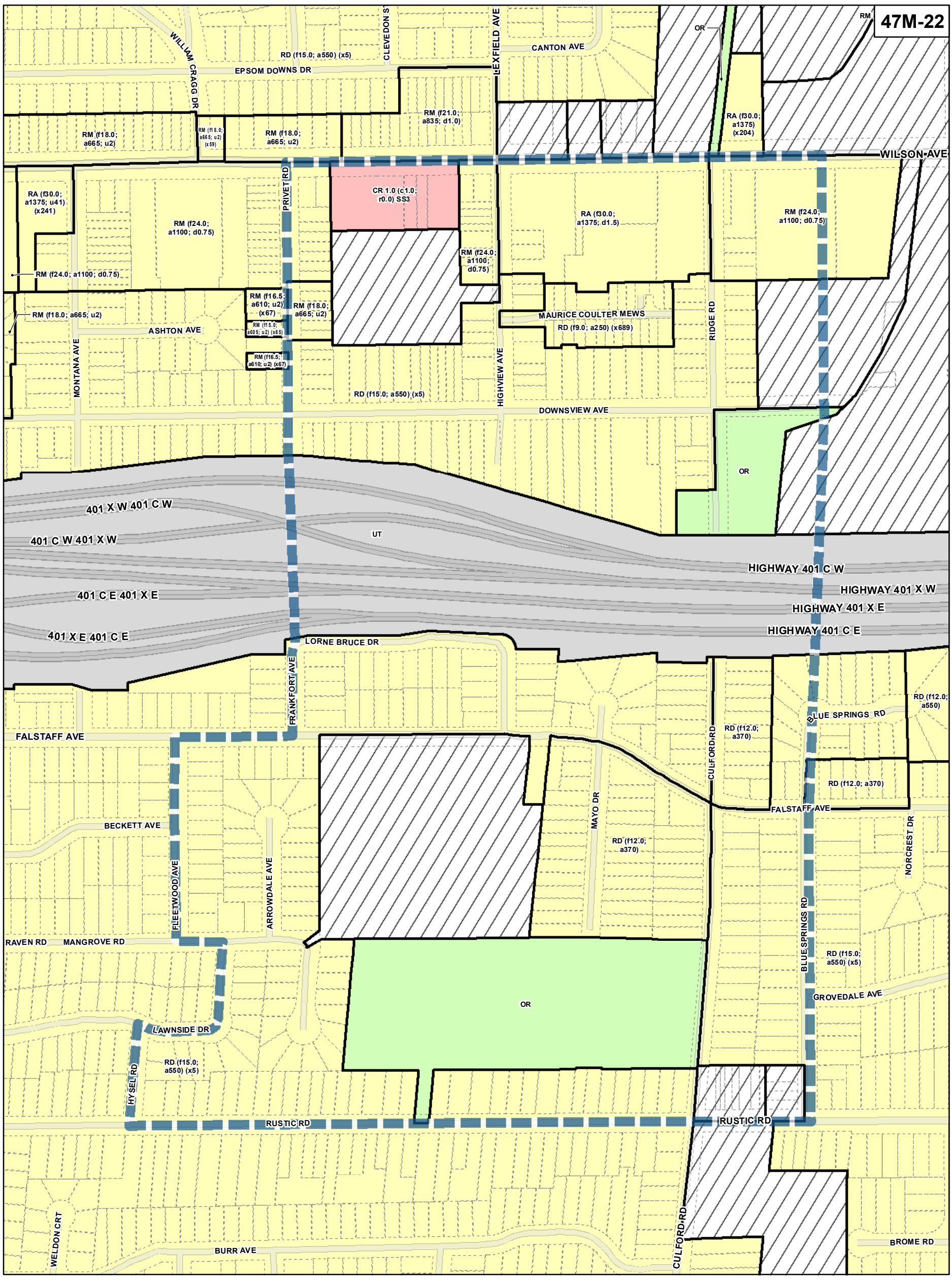

TORONTO City Planning

Zoning *- West District*

August 2010

Maps must be read together with Zoning Bylaw text

Zone Categories

- Residential
- Parks and Open Space
- Commercial Residential
- Commercial Residential Employment
- Institutional
- Employment
- Utility / Transportation
- Not Part of This Bylaw

- Map Sheet Boundary
- Properties
- Railway
- Hydro Line

N

0 20 40 80 120 160 Meters

1:4,000

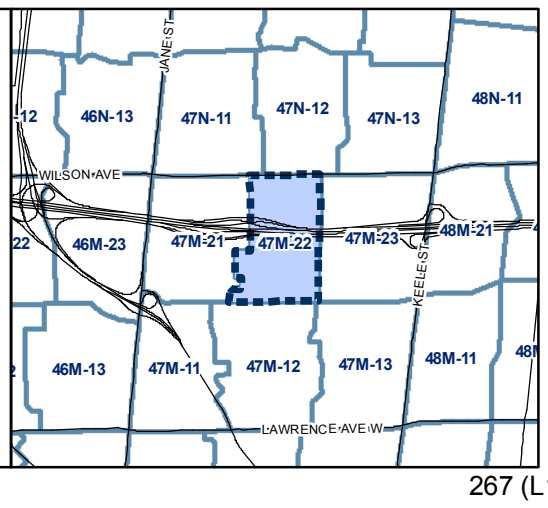

47M-23

VICTORY DR
RM (f18.0; a665; u2)
WINTERGREEN RD
RA (f30.0; a1375; d1.5) (x202)
AGATE RD
PLEASANT HOME BLVD
RD (f15.0; a550) (x5)
RA (f21.0; a835) (x207)
JULIAN RD
RD (f15.0; a550) (x5)
RA (f30.0; a1375) (x203)
IPW (x1)
RD (f15.0; a550) (x5)
RD (f15.0; a550) (x657)
O
WILSON AVE
KEELE ST
RM (f24.0; a1100; d0.75)
CR (r0.0) SS3 (x68)
OR
HIGHWAY 401 C W
HIGHWAY 401 X W
HIGHWAY 401 X E
HIGHWAY 401 C E
UT
KEELE ST
FLORAL PKWY
RT (x176)
RT (x177)
BLUE SPRINGS RD
RD (f12.0; a550)
RORY RD
RD (a275) (x904)
OR
RA (f30.0; a1375) (x243)
RD (f12.0; a370)
RORY RD
WINSOME AVE
FALSTAFF AVE
AMBER CRES
NORCREST DR
BRIEF RD
RM (f21.0; a925; d0.85)
ERIE ST
CLUBINE AVE
RD (f15.0; a550) (x5)
MACLEOD ST
GROVEDALE AVE
BLUE SPRINGS RD
BANNERMAN ST
RS (f18.0; a665)
RM (f21.0; a925; d0.85)
RD (f15.0; a550) (x690)
RUSTIC RD
RM (f18.0; a665; u2)
RD (f15.0; a550) (x5)
RUSTIC RD
RM (f21.0; a925; d0.85)
CLEO RD
CRIOLINE RD
PEMBER DR
MACLEOD ST
BROME RD
DORSEY DR
ERIE ST

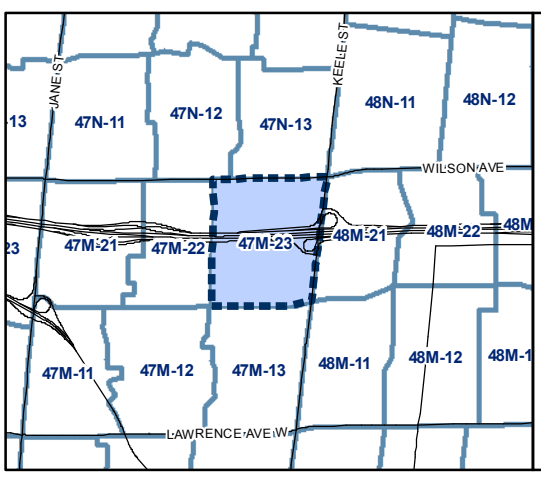

Zone Categories

- Residential
- Parks and Open Space
- Commercial Residential
- Commercial Residential Employment
- Institutional
- Employment
- Utility / Transportation
- Not Part of This Bylaw

- Map Sheet Boundary
- Properties
- Railway
- Hydro Line

N

0 20 40 80 120 160 Meters

1:4,000

TORONTO City Planning

Zoning - West District

August 2010

Maps must be read together with Zoning Bylaw text

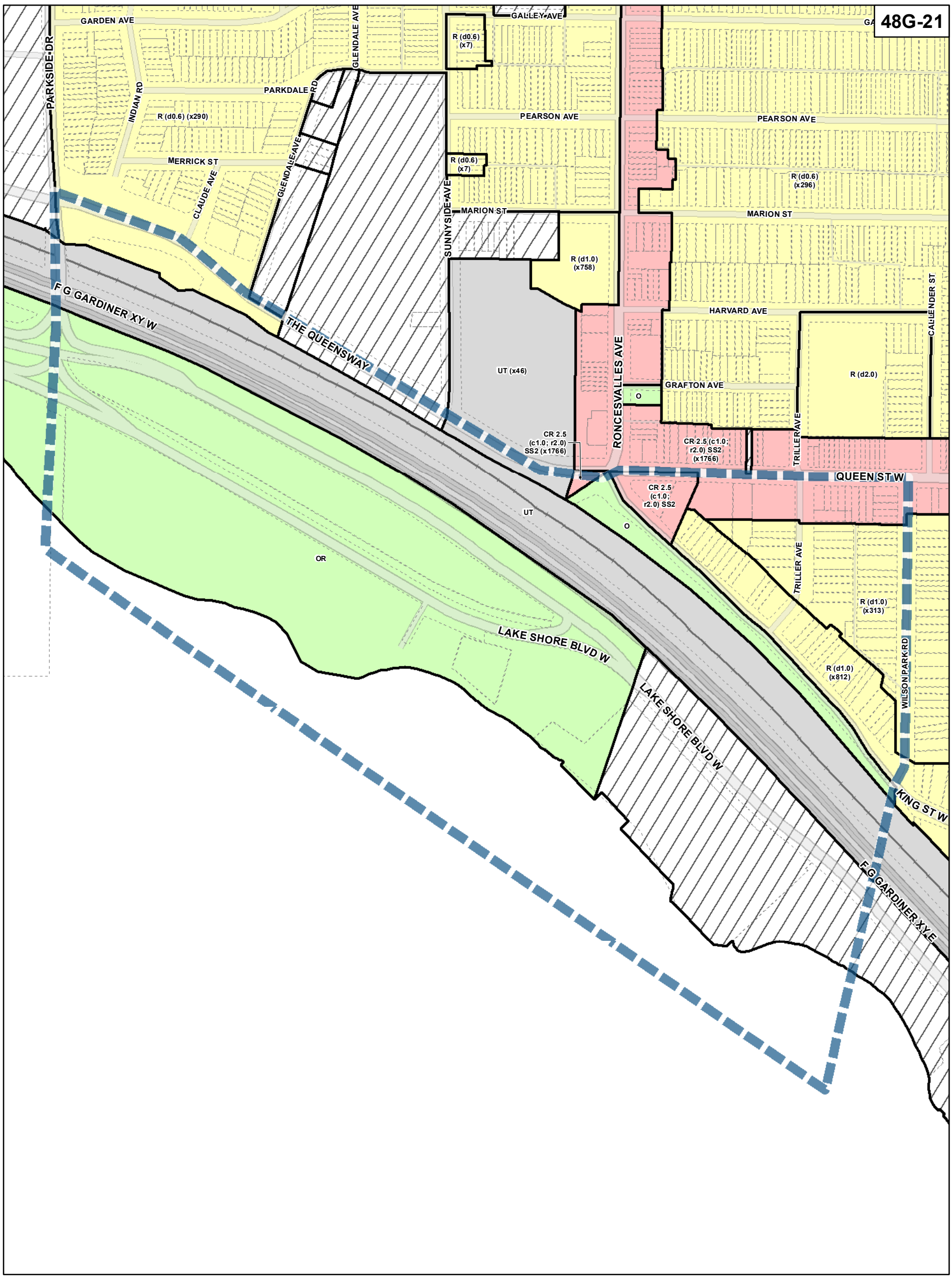

TORONTO City Planning

Zoning *- West District*

August 2010

Maps must be read together with Zoning Bylaw text

Zone Categories

- Residential
- Parks and Open Space
- Commercial Residential
- Commercial Residential Employment
- Institutional
- Employment
- Utility / Transportation
- Not Part of This Bylaw

- Map Sheet Boundary
- Properties
- Railway
- Hydro Line

N

0 20 40 80 120 160 Meters

1:4,000

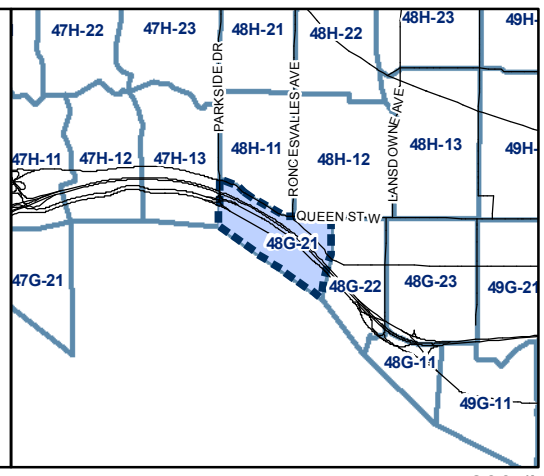

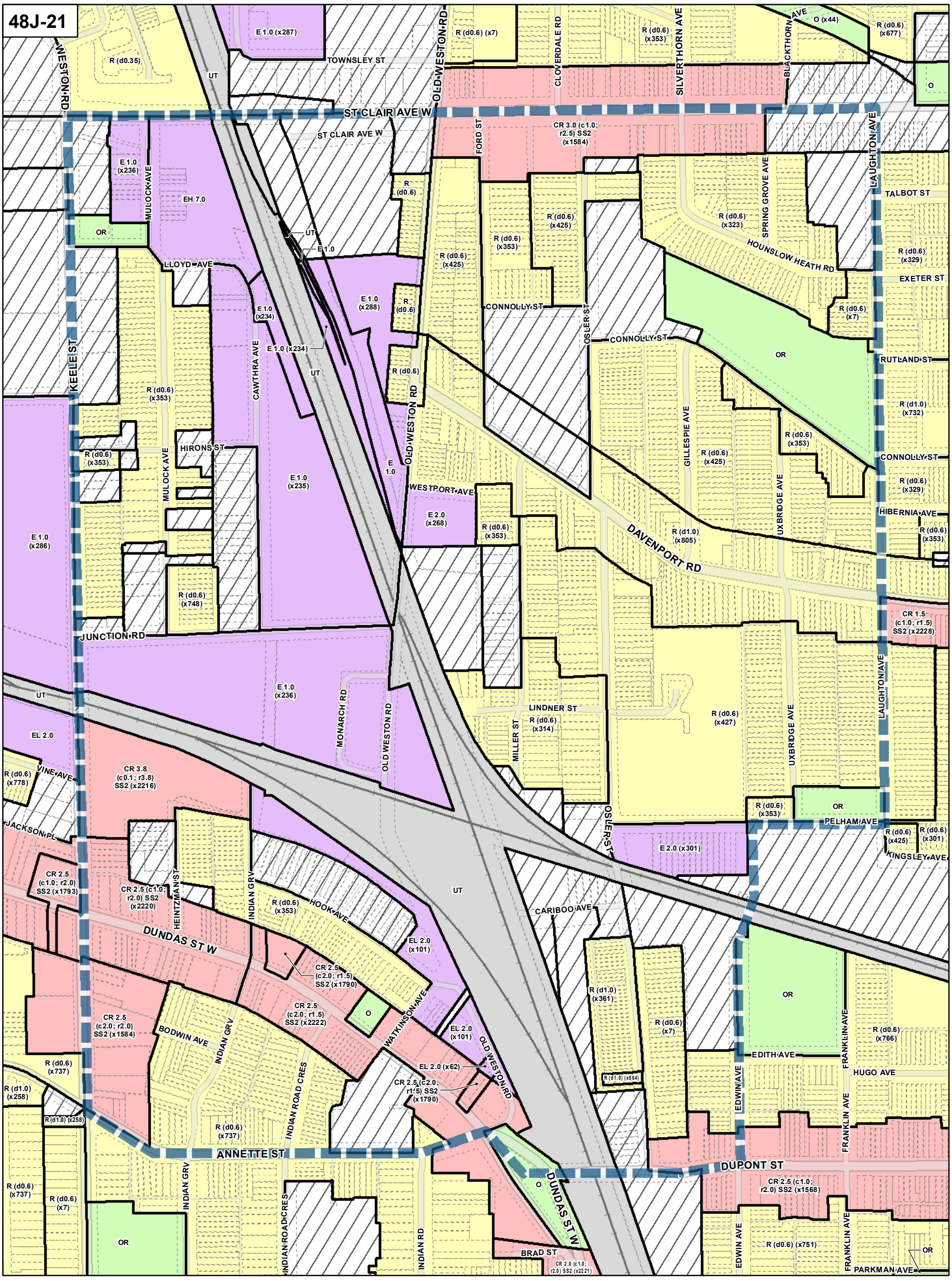

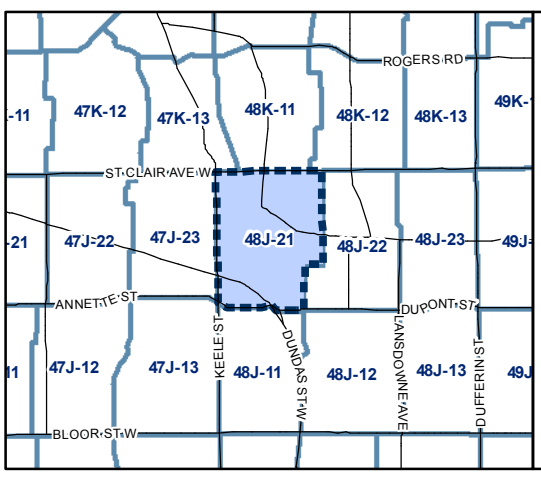

Zone Categories

- Residential
- Parks and Open Space
- Commercial Residential
- Commercial Residential Employment
- Institutional
- Employment
- Utility / Transportation
- Not Part of This Bylaw

- Map Sheet Boundary
- Properties
- Railway
- Hydro Line

N

0 20 40 80 120 160 Meters

1:4,000

TORONTO City Planning

Zoning *- West District*

August 2010

Maps must be read together with Zoning Bylaw text

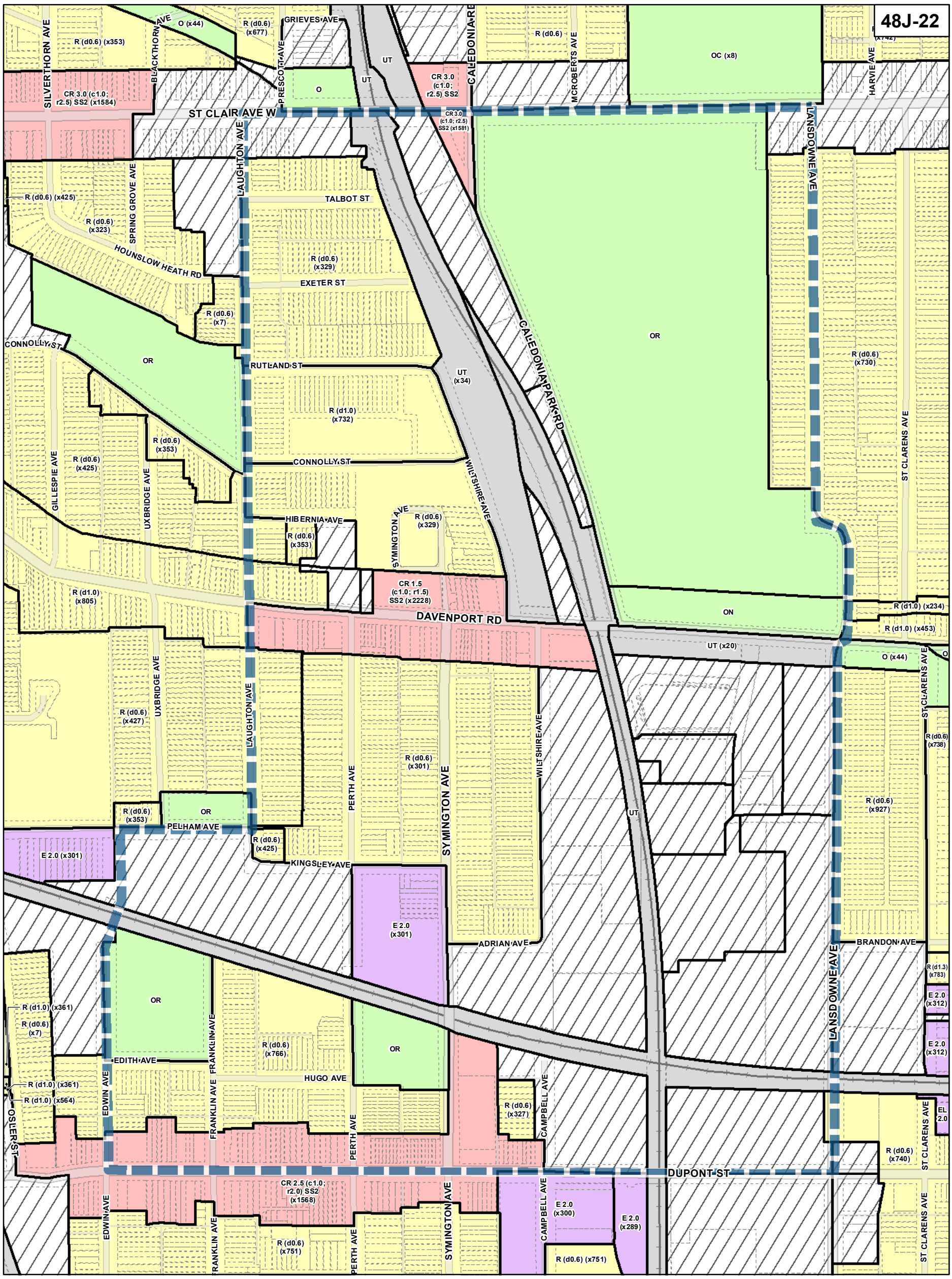

TORONTO City Planning

Zoning - West District

August 2010

Maps must be read together with Zoning Bylaw text

Zone Categories

- Residential
- Parks and Open Space
- Commercial Residential
- Commercial Residential Employment
- Institutional
- Employment
- Utility / Transportation
- Not Part of This Bylaw

- Map Sheet Boundary
- Properties
- Railway
- Hydro Line

N

0 20 40 80 120 160 Meters

1:4,000

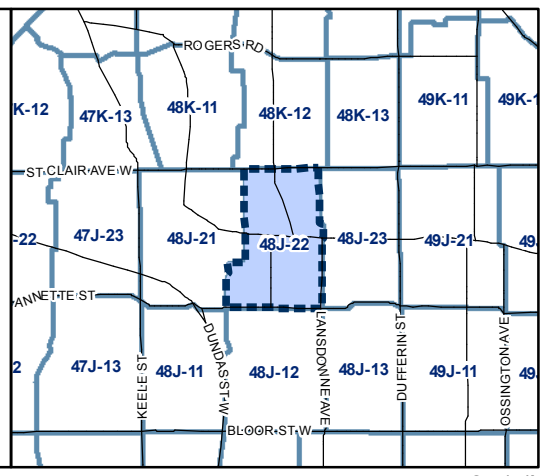

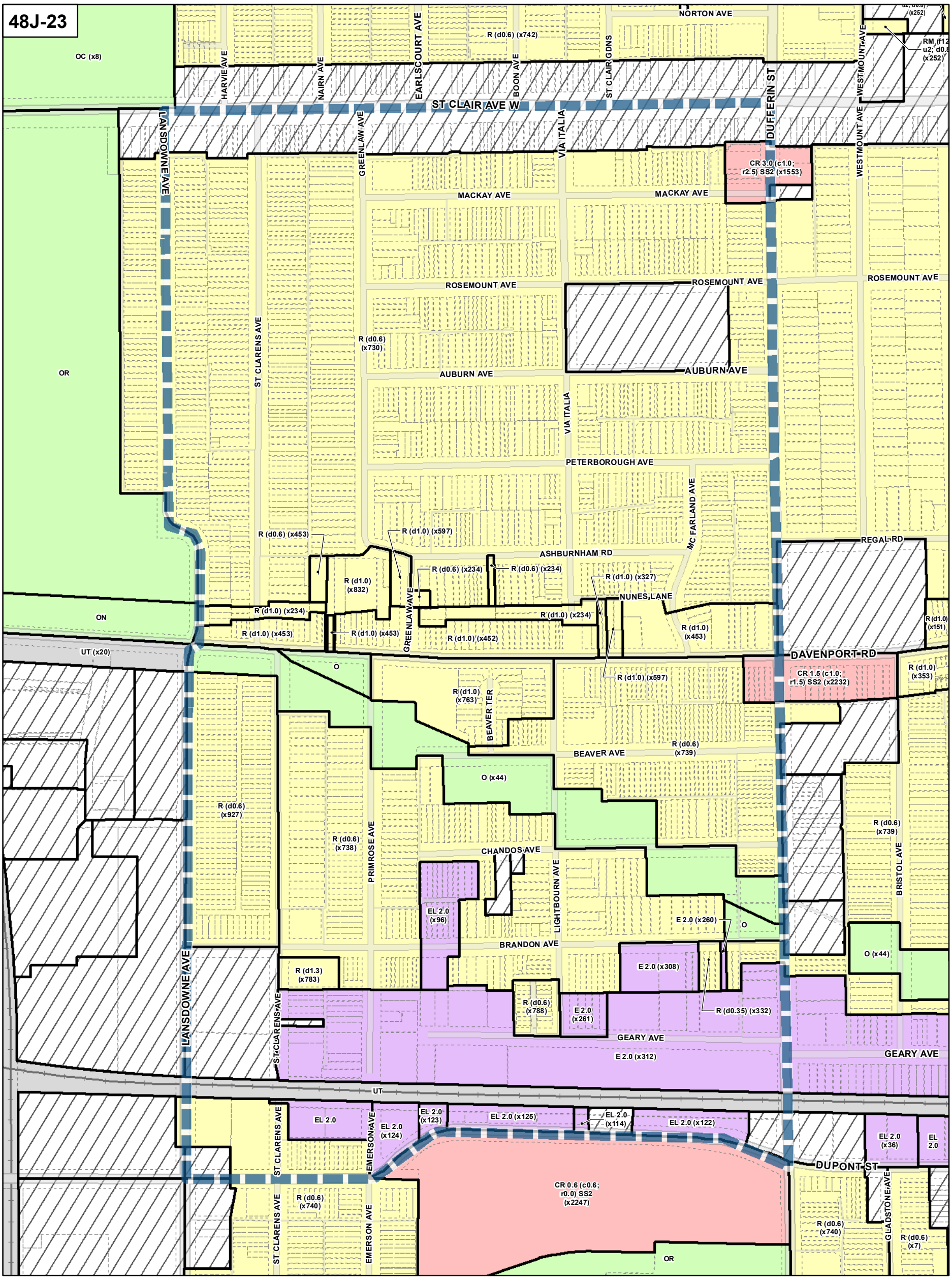

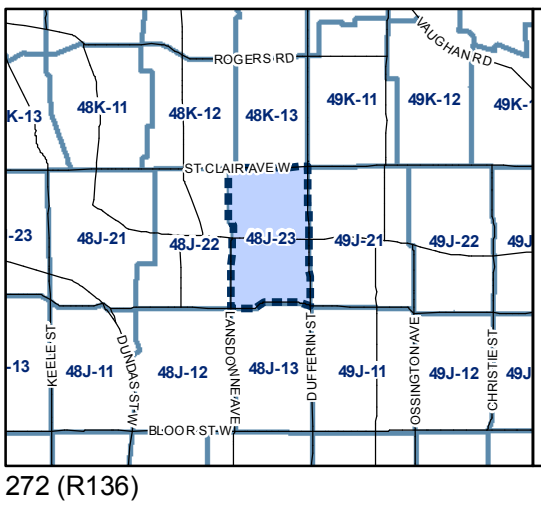

Zone Categories

- Residential
- Parks and Open Space
- Commercial Residential
- Commercial Residential Employment
- Institutional
- Employment
- Utility / Transportation
- Not Part of This Bylaw

- Map Sheet Boundary
- Properties
- Railway
- Hydro Line

N

0 20 40 80 120 160 Meters

1:4,000

TORONTO City Planning

Zoning *- West District*

August 2010

Maps must be read together with Zoning Bylaw text

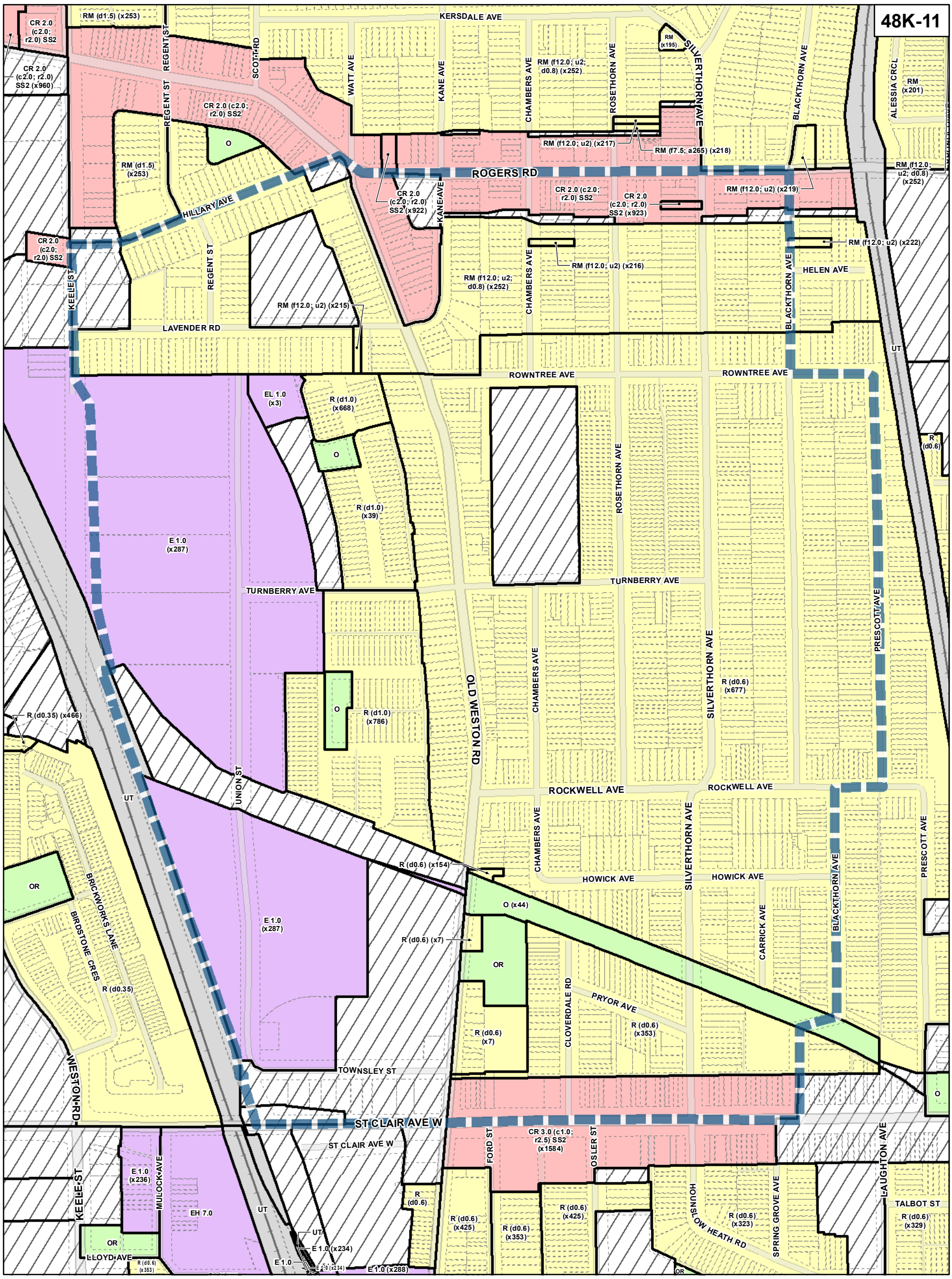

TORONTO City Planning

Zoning - West District

August 2010

Maps must be read together with Zoning Bylaw text

Zone Categories

- Residential
- Parks and Open Space
- Commercial Residential
- Commercial Residential Employment
- Institutional
- Employment
- Utility / Transportation
- Not Part of This Bylaw

- Map Sheet Boundary
- Properties
- Railway
- Hydro Line

N

0 20 40 80 120 160 Meters

1:4,000

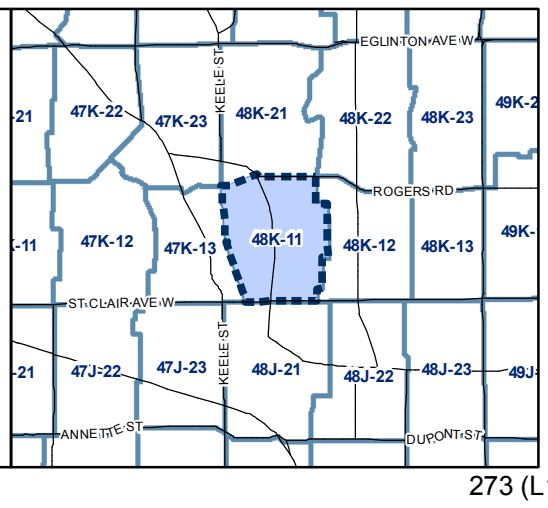

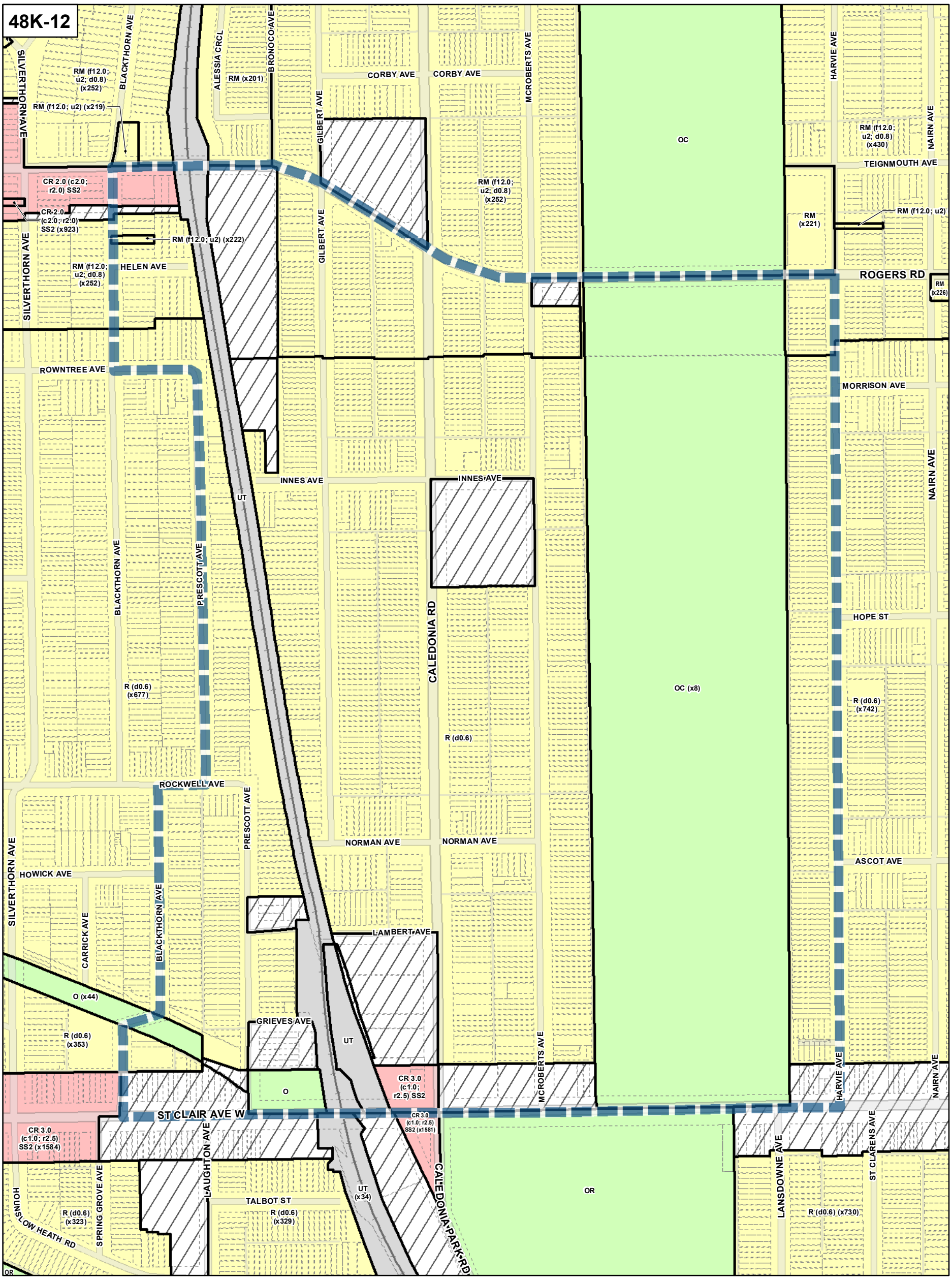

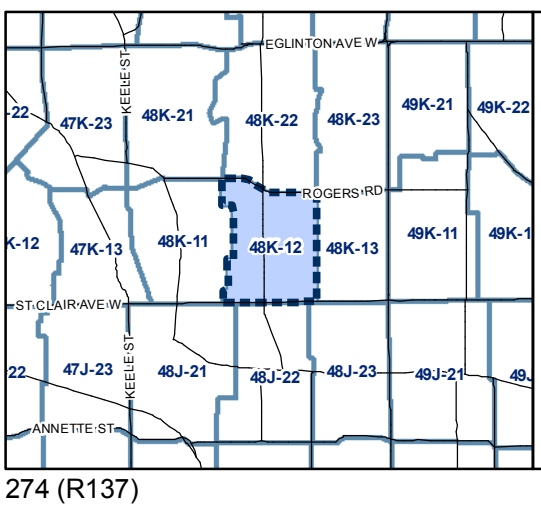

Zone Categories

- Residential
- Parks and Open Space
- Commercial Residential
- Commercial Residential Employment
- Institutional
- Employment
- Utility / Transportation
- Not Part of This Bylaw

- Map Sheet Boundary
- Properties
- Railway
- Hydro Line

N

0 20 40 80 120 160 Meters

1:4,000

TORONTO City Planning

Zoning *- West District*

August 2010

Maps must be read together with Zoning Bylaw text

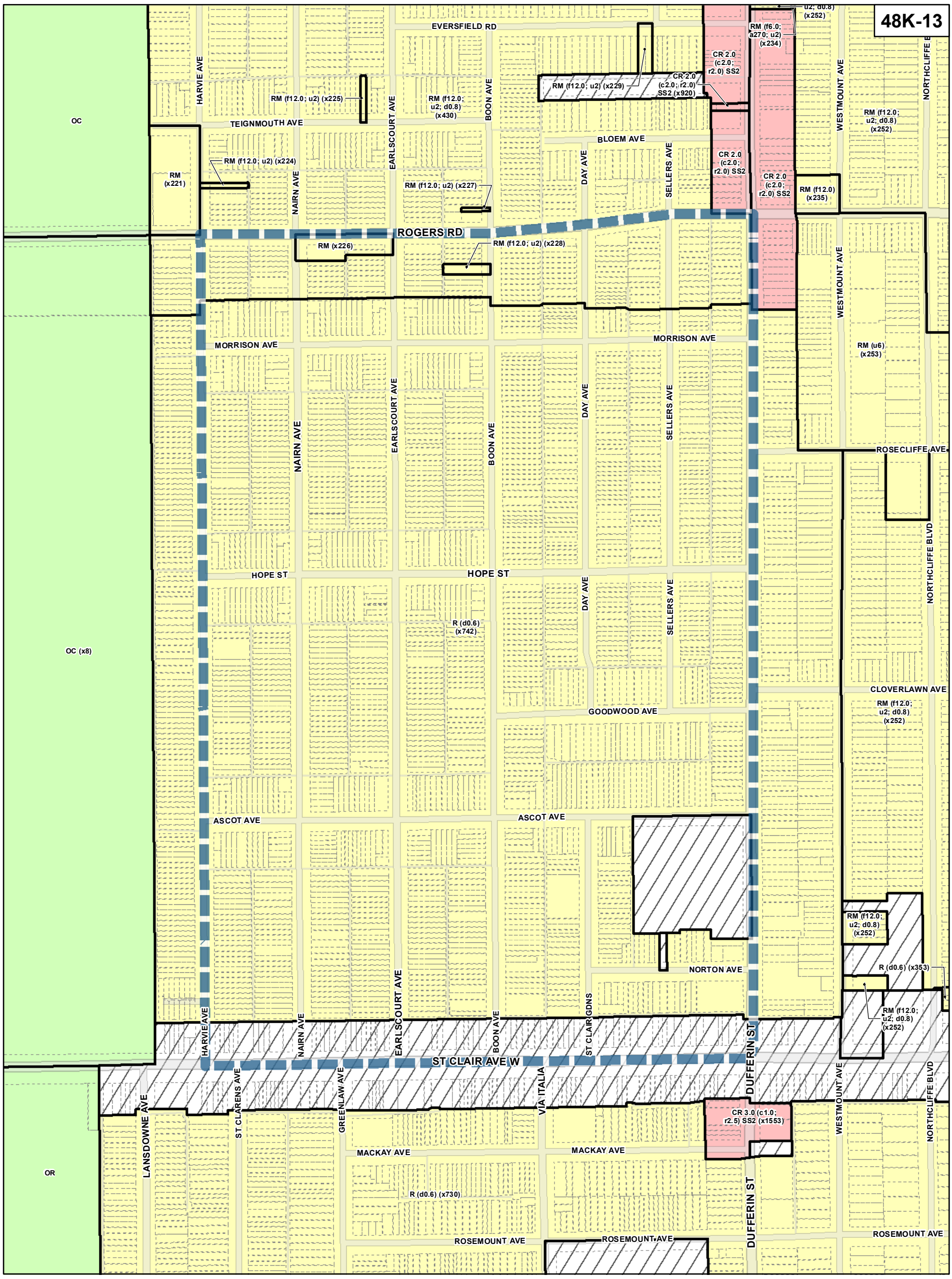

TORONTO City Planning

Zoning - West District

August 2010

Maps must be read together with Zoning Bylaw text

Zone Categories

- Residential
- Parks and Open Space
- Commercial Residential
- Commercial Residential Employment
- Institutional
- Employment
- Utility / Transportation
- Not Part of This Bylaw

- Map Sheet Boundary
- Properties
- Railway
- Hydro Line

N

0 20 40 80 120 160 Meters

1:4,000

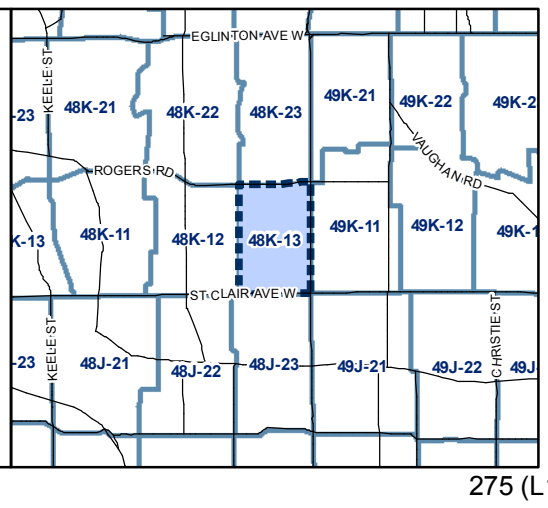

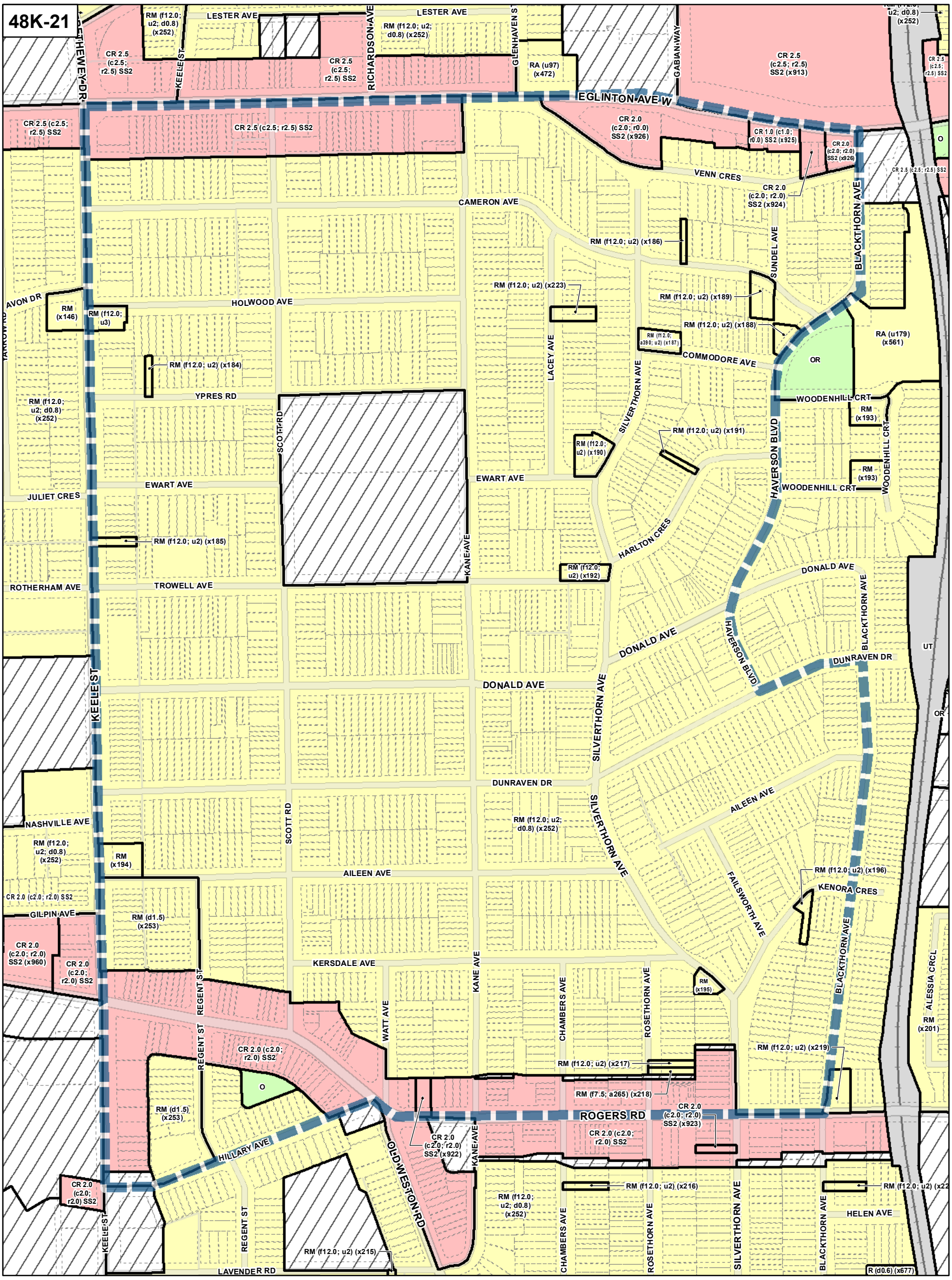

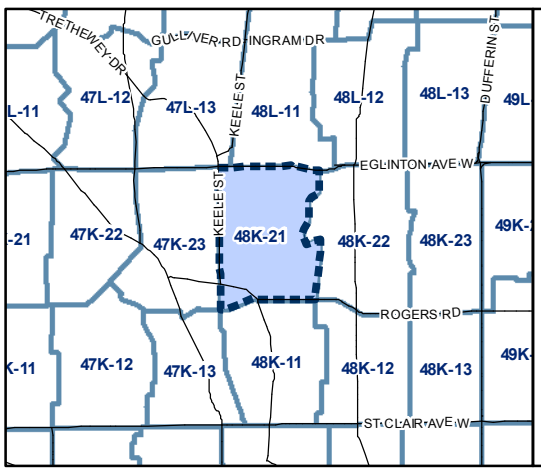

Zone Categories

- Residential
- Parks and Open Space
- Commercial Residential
- Commercial Residential Employment
- Institutional
- Employment
- Utility / Transportation
- Not Part of This Bylaw

- Map Sheet Boundary
- Properties
- Railway
- Hydro Line

N

0 20 40 80 120 160 Meters

1:4,000

TORONTO City Planning

***Zoning** - West District*

August 2010

Maps must be read together with Zoning Bylaw text

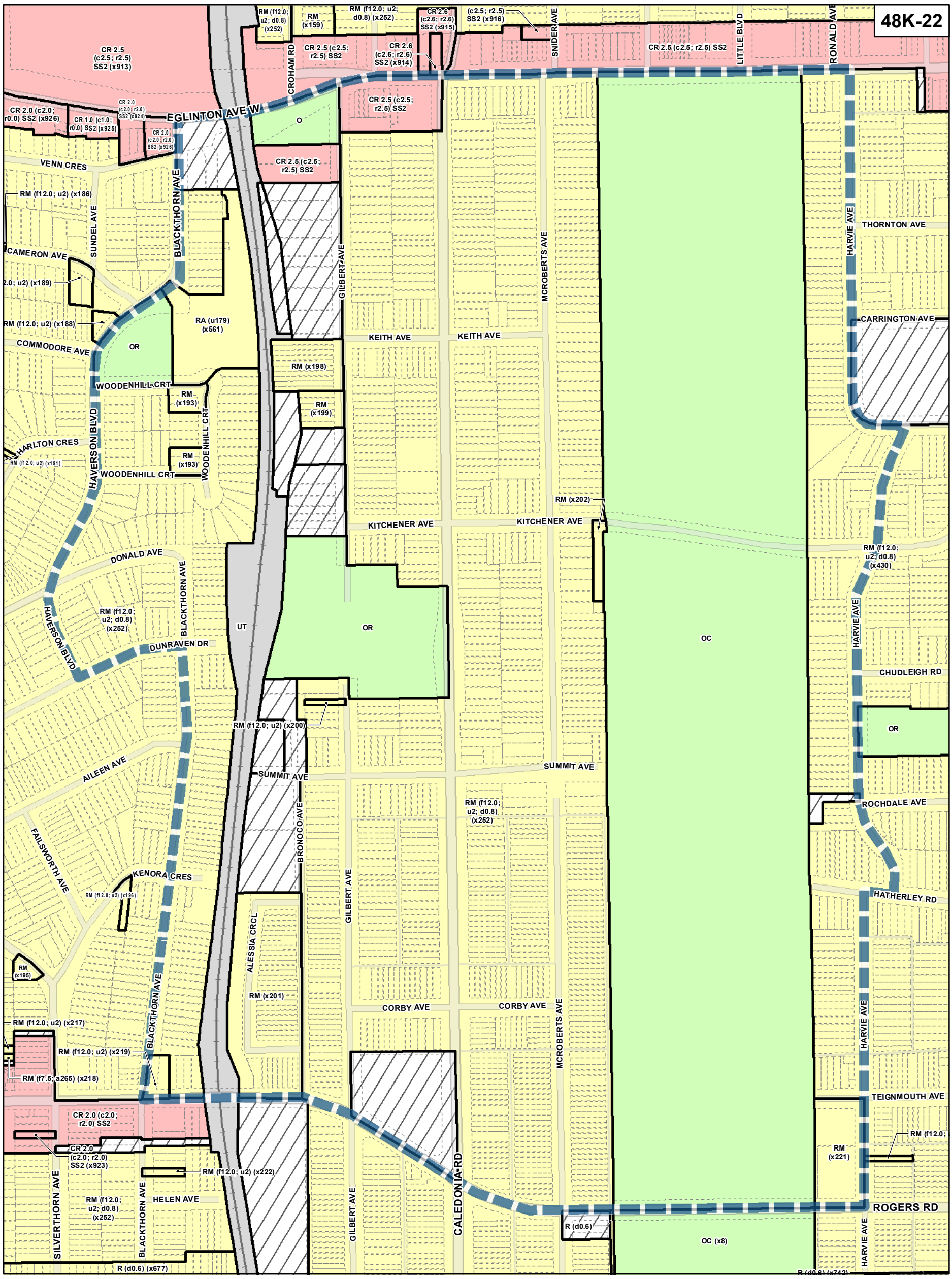

TORONTO City Planning

Zoning *- West District*

August 2010

Maps must be read together with Zoning Bylaw text

Zone Categories

- Residential
- Parks and Open Space
- Commercial Residential
- Commercial Residential Employment
- Institutional
- Employment
- Utility / Transportation
- Not Part of This Bylaw

- Map Sheet Boundary
- Properties
- Railway
- Hydro Line

N

0 20 40 80 120 160 Meters

1:4,000

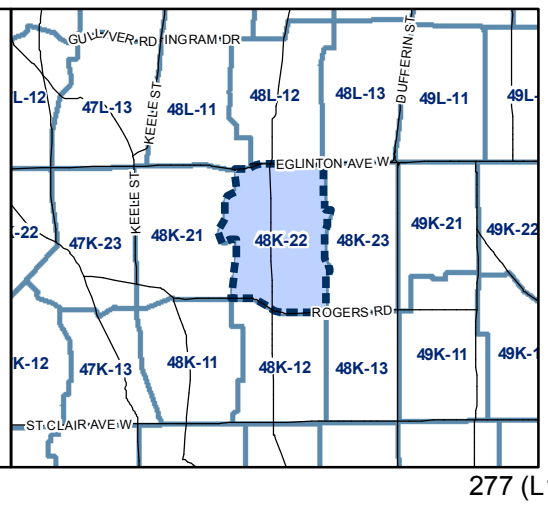

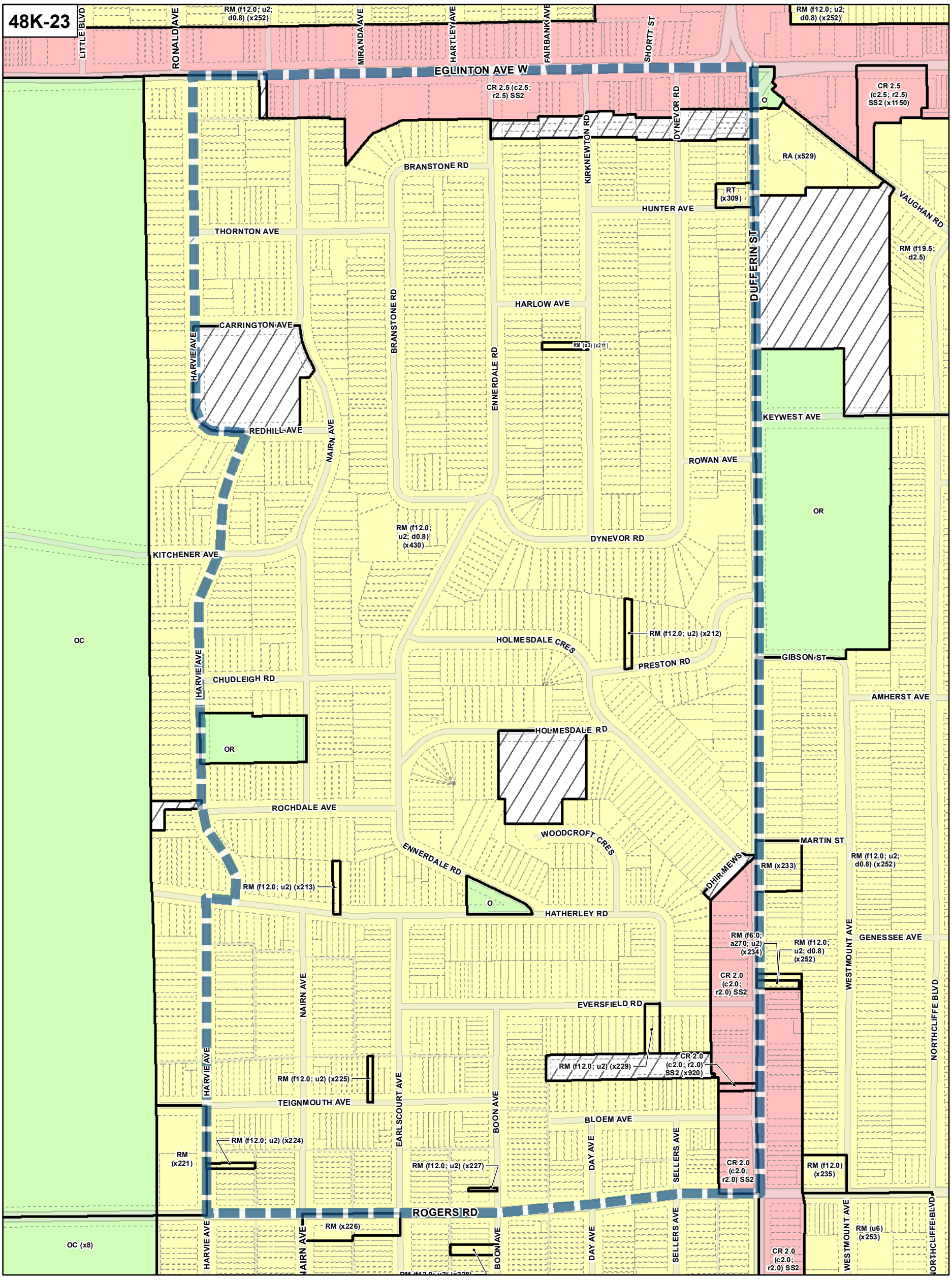

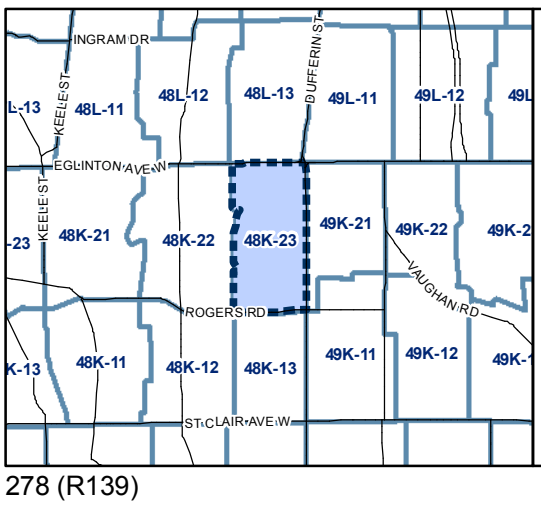

Zone Categories

- Residential
- Parks and Open Space
- Commercial Residential
- Commercial Residential Employment
- Institutional
- Employment
- Utility / Transportation
- Not Part of This Bylaw

- Map Sheet Boundary
- Properties
- Railway
- Hydro Line

N

0 20 40 80 120 160 Meters

1:4,000

TORONTO City Planning

***Zoning** - West District*

August 2010

Maps must be read together with Zoning Bylaw text

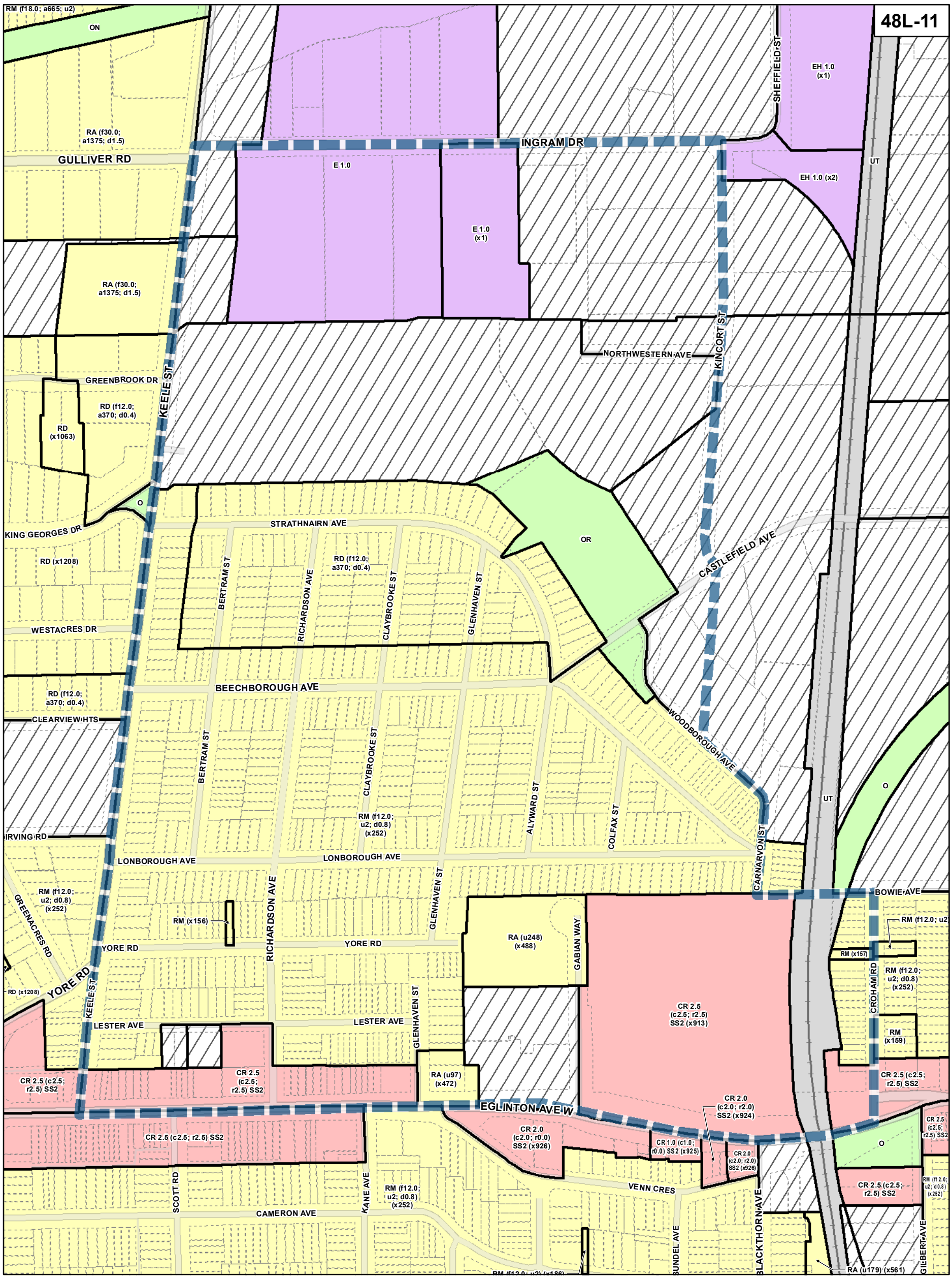

TORONTO City Planning

Zoning - West District

August 2010

Maps must be read together with Zoning Bylaw text

Zone Categories

- Residential
- Parks and Open Space
- Commercial Residential
- Commercial Residential Employment
- Institutional
- Employment
- Utility / Transportation
- Not Part of This Bylaw

- Map Sheet Boundary
- Properties
- Railway
- Hydro Line

N

0 20 40 80 120 160 Meters

1:4,000

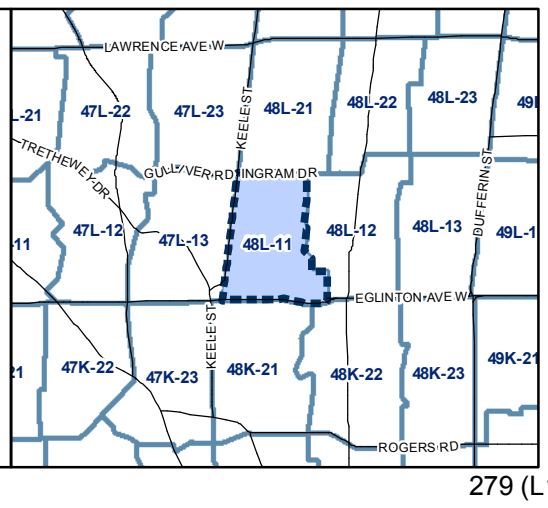

48L-12

EL 1.0
TYCOS DR
LANSDOWNE AVE
E 1.0
EH 1.0 (x1)
SHEFFIELD ST
UT
GURNEY CRES
GURNEY CRES
INGRAM DR
RAITHERM RD
EH 1.0 (x2)
WINGOLD AVE
WINGOLD AVE
E 1.0 (x2)
KINCORT ST
RONALD AVE
CALEDONIA RD
CASTLEFIELD AVE
CASTLEFIELD AVE
RM (f12.0; u2; d0.8) (x252)
RS (x309)
OR
O
CLARKSON AVE
MONTCALM AVE
RONALD AVE
SCHELL AVE
WOODBOROUGH AVE
RM (f12.0; u2) (x163)
SCHELL AVE
RM (f12.0; u2; d0.8) (x252)
STRATHNAIRN AVE
UT
RM (u2) (x162)
SNIDER AVE
LITTLE BLVD
CHAMBERLAIN AVE
LONBOROUGH AVE
CARNARVON ST
RM (u2) (x162)
RM (f12.0; u2; d0.8) (x252)
BOWIE AVE
BOWIE AVE
BOWIE AVE
RM (x161)
RM (f12.0; u2) (x158)
RM (x157)
SANDERSTEAD AVE
CROHAM RD
RM (x160)
CR 2.5 (c2.5; r2.5) SS2 (x913)
RM (x159)
CR 2.6 (c2.6; r2.6) SS2 (x915)
CR 2.5 (c2.5; r2.5) SS2
CR 2.6 (c2.6; r2.6) SS2 (x914)
CR 2.5 (c2.5; r2.5) SS2 (x916)
CR 2.5 (c2.5; r2.5) SS2
EGLINTON AVE W
CR 2.0 (c2.0; r0.0) SS2 (x926)
CR 2.0 (c2.0; r2.0) SS2 (x924)
CR 2.5 (c2.5; r2.5) SS2
CR 1.0 (c1.0; r0.0) SS2 (x925)
CR 2.0 (c2.0; r2.0) SS2 (x926)
O
GILBERT AVE
RM (f12.0; u2; d0.8) (x252)
MCROBERTS AVE
OC
HARVIE AVE
RM (f12.0; u2; d0.8) (x430)
NAIRN AVE
RM (f12.0; u2; d0.8) (x252)
VENN CRES
CR 2.5 (c2.5; r2.5) SS2

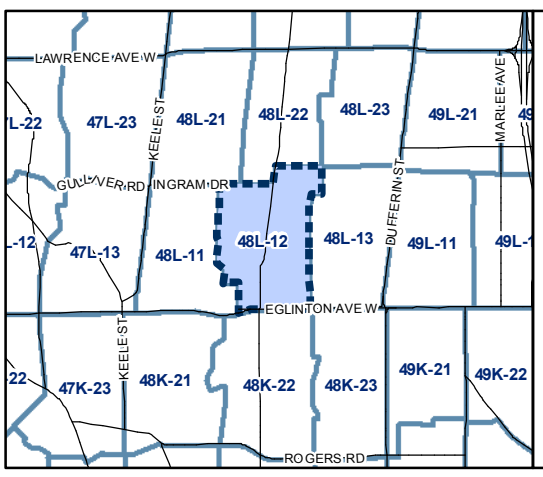

Zone Categories

- Residential
- Parks and Open Space
- Commercial Residential
- Commercial Residential Employment
- Institutional
- Employment
- Utility / Transportation
- Not Part of This Bylaw

- Map Sheet Boundary
- Properties
- Railway
- Hydro Line

N

0 20 40 80 120 160 Meters

1:4,000

TORONTO City Planning

Zoning *- West District*

August 2010

Maps must be read together with Zoning Bylaw text