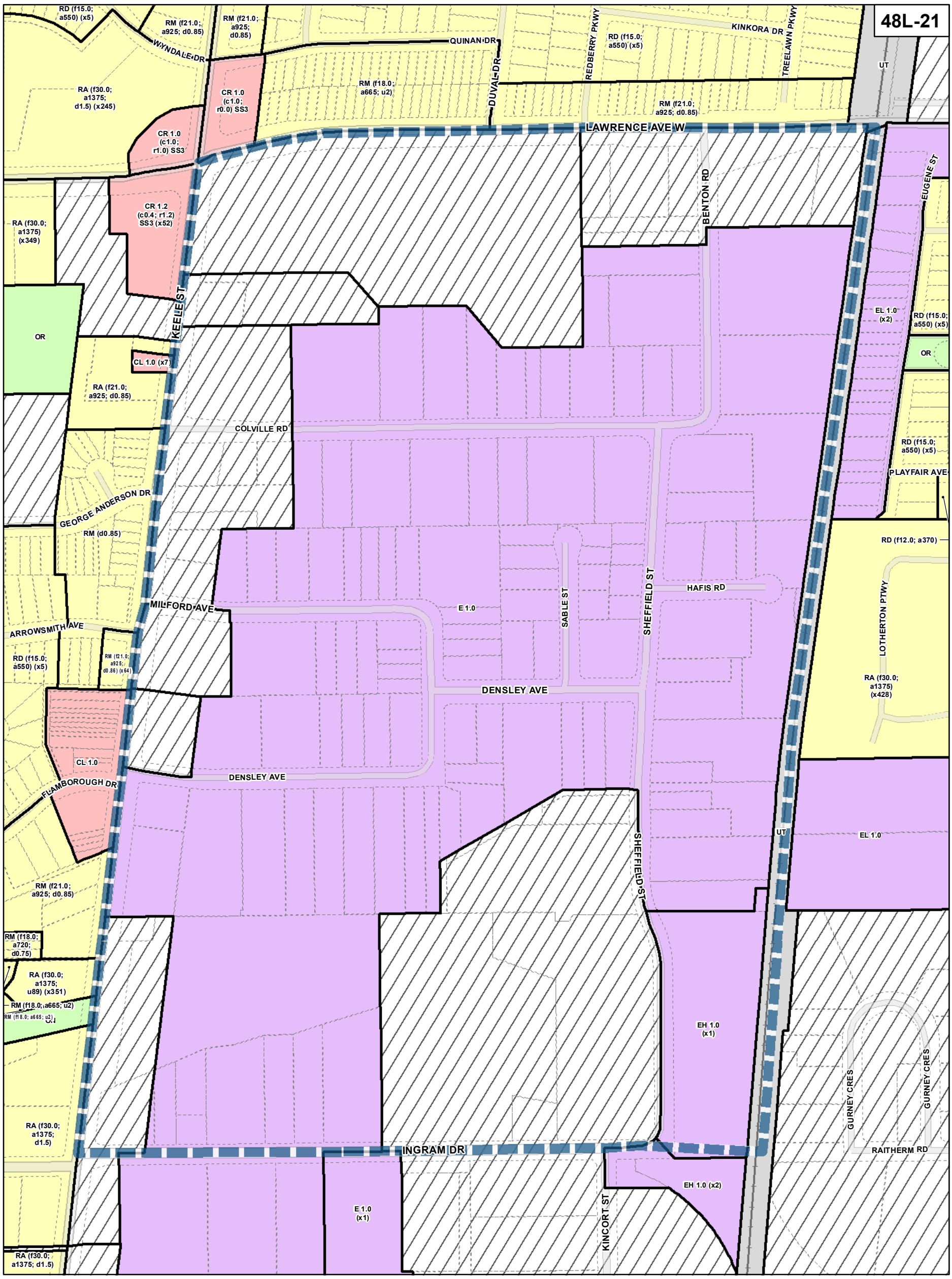

TORONTO City Planning

Zoning *- West District*

August 2010

Maps must be read together with Zoning Bylaw text

Zone Categories

- Residential
- Parks and Open Space
- Commercial Residential
- Commercial Residential Employment
- Institutional
- Employment
- Utility / Transportation
- Not Part of This Bylaw

- Map Sheet Boundary
- Properties
- Railway
- Hydro Line

N

0 20 40 80 120 160 Meters

1:4,000

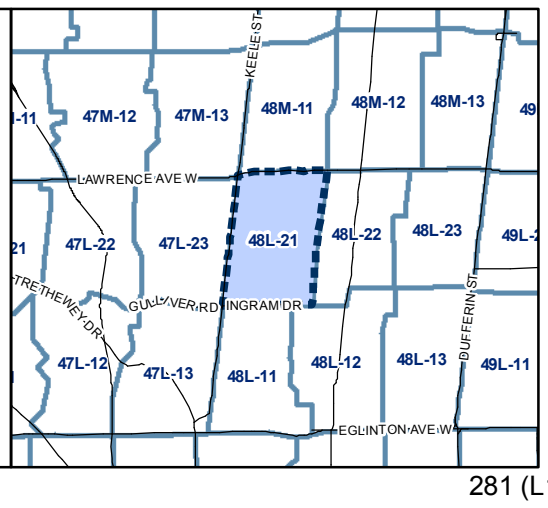

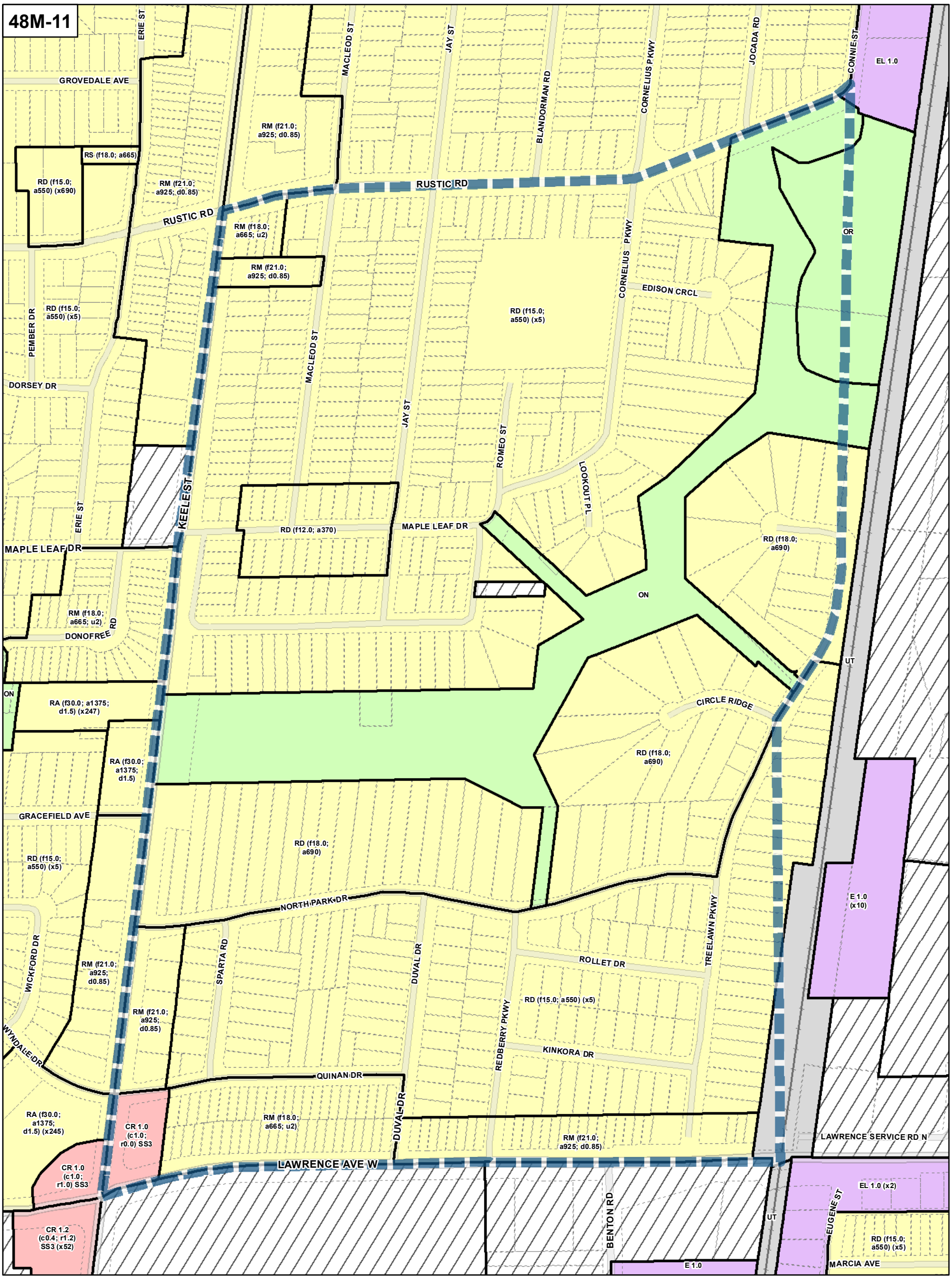
48M-11
GROVEDALE AVE
ERIE ST
MACLEOD ST
JAY ST
BLANDORMAN RD
CORNELIUS PKWY
JOCADA RD
CONNIE ST
EL 1.0
RS (f18.0; a665)
RD (f15.0; a550) (x690)
RM (f21.0; a925; d0.85)
RUSTIC RD
RM (f18.0; a665; u2)
RM (f21.0; a925; d0.85)
OR
EDISON CRCL
RD (f15.0; a550) (x5)
PEMBER DR
DORSEY DR
ROMEO ST
LOOKOUT PL
KEELE ST
MAPLE LEAF DR
RD (f12.0; a370)
RD (f18.0; a690)
ON
DONOFREE RD
UT
RA (f30.0; a1375; d1.5) (x247)
CIRCLE RIDGE
RA (f30.0; a1375; d1.5)
GRACEFIELD AVE
NORTH PARK DR
E 1.0 (x10)
WICKFORD DR
SPARTA RD
DUVAL DR
ROLLET DR
TREELAWN PKWY
WYNDALE DR
REDBERRY PKWY
KINKORA DR
QUINAN DR
CR 1.0 (c1.0; r0.0) SS3
CR 1.0 (c1.0; r1.0) SS3
CR 1.2 (c0.4; r1.2) SS3 (x52)
LAWRENCE AVE W
LAWRENCE SERVICE RD N
EL 1.0 (x2)
EUGENE ST
BENTON RD
MARCIA AVE
WILSON AVE
47M-21
47M-22
47M-23
48M-21
48M-22
48M-23
47M-12
47M-13
48M-11
48M-12
48M-13
47L-22
47L-23
48L-21
48L-22
48L-23
49L-21
GULLIVER RD
INGRAM DR
Zone Categories
Residential
Parks and Open Space
Commercial Residential
Commercial Residential Employment
Institutional
Employment
Utility / Transportation
Not Part of This Bylaw
Map Sheet Boundary
Properties
Railway
Hydro Line
N
0 20 40 80 120 160 Meters
1:4,000
TORONTO City Planning
Zoning - West District
August 2010
Maps must be read together with Zoning Bylaw text

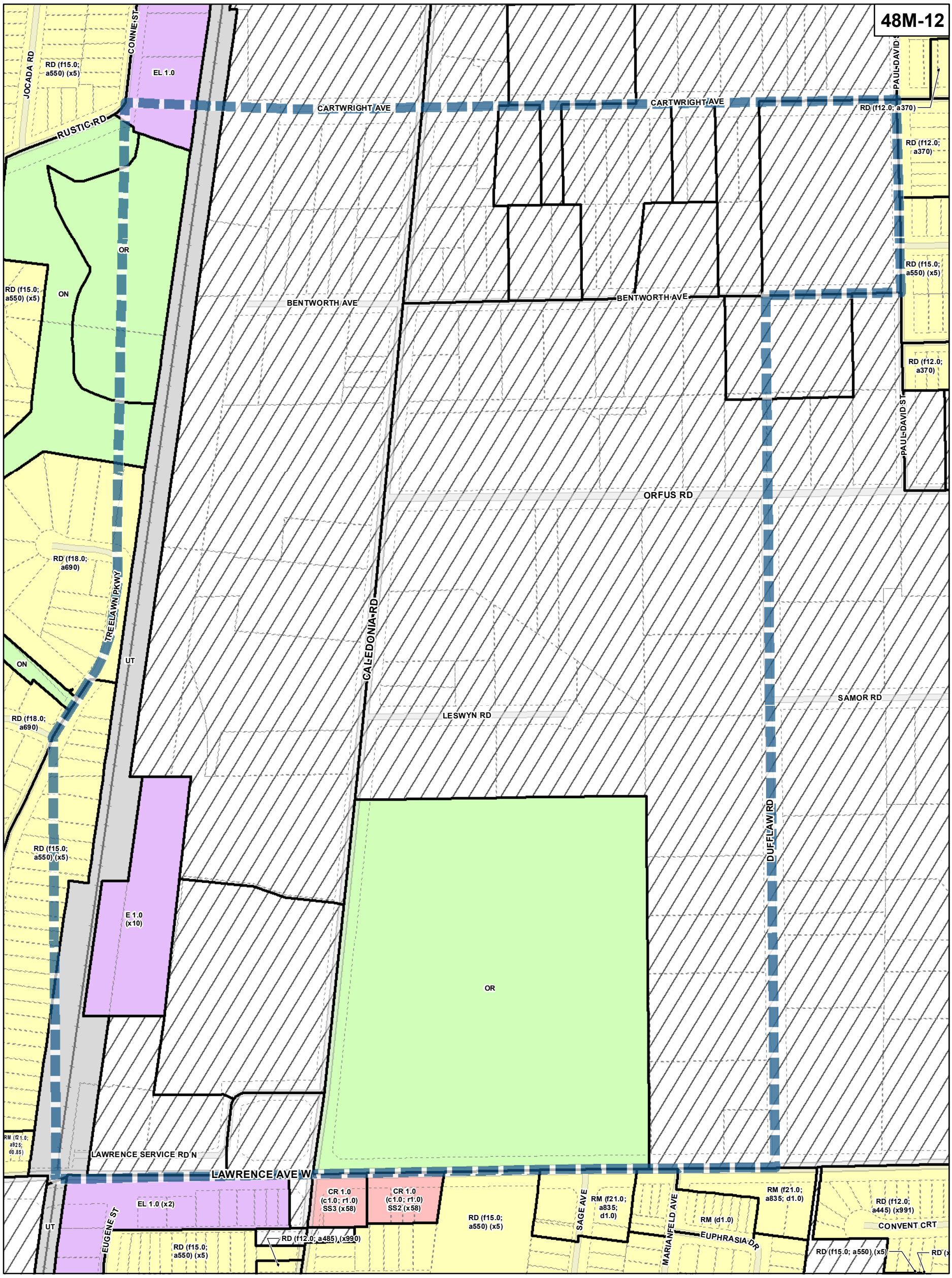

TORONTO City Planning

Zoning - West District

August 2010

Maps must be read together with Zoning Bylaw text

Zone Categories

- Residential
- Parks and Open Space
- Commercial Residential
- Commercial Residential Employment
- Institutional
- Employment
- Utility / Transportation
- Not Part of This Bylaw

- Map Sheet Boundary
- Properties
- Railway
- Hydro Line

N

0 20 40 80 120 160 Meters

1:4,000

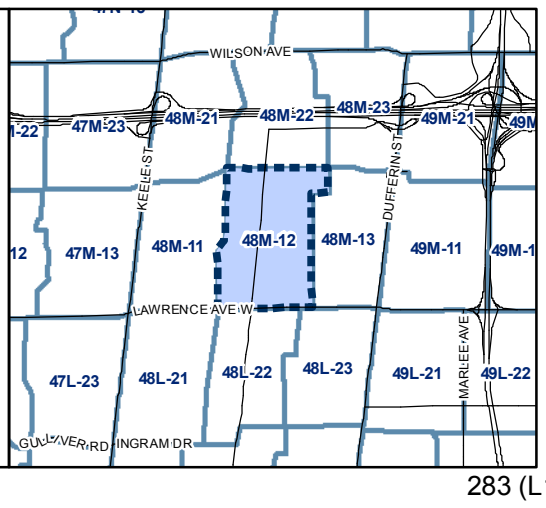

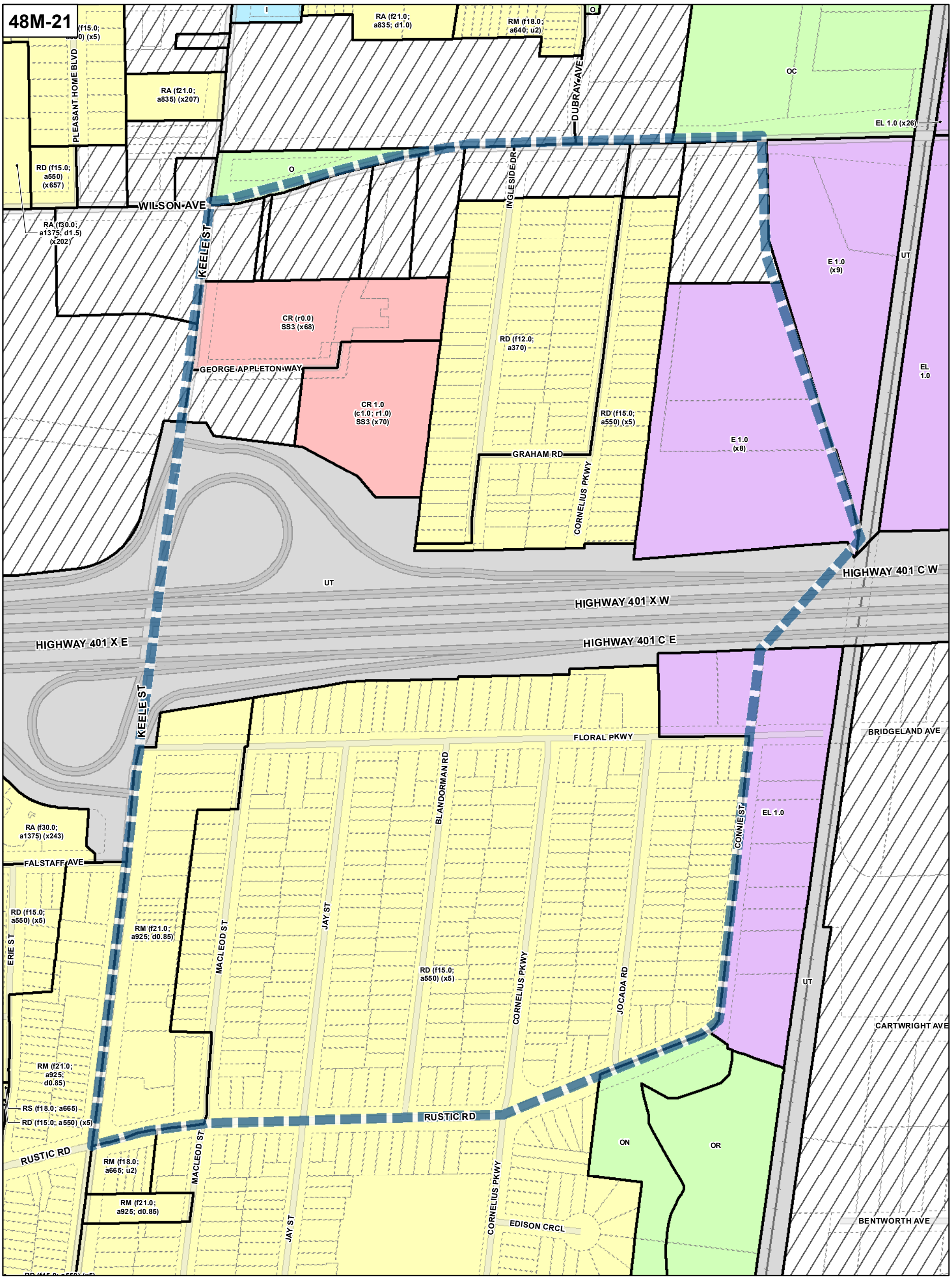

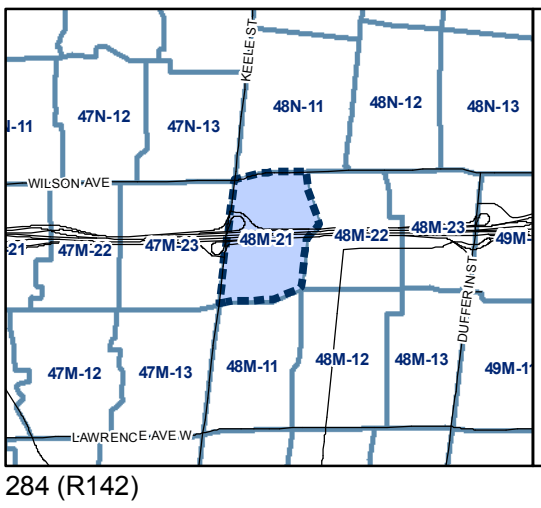

Zone Categories

- Residential
- Parks and Open Space
- Commercial Residential
- Commercial Residential Employment
- Institutional
- Employment
- Utility / Transportation
- Not Part of This Bylaw

- Map Sheet Boundary
- Properties
- Railway
- Hydro Line

N

0 20 40 80 120 160 Meters

1:4,000

TORONTO City Planning

***Zoning** - West District*

August 2010

Maps must be read together with Zoning Bylaw text

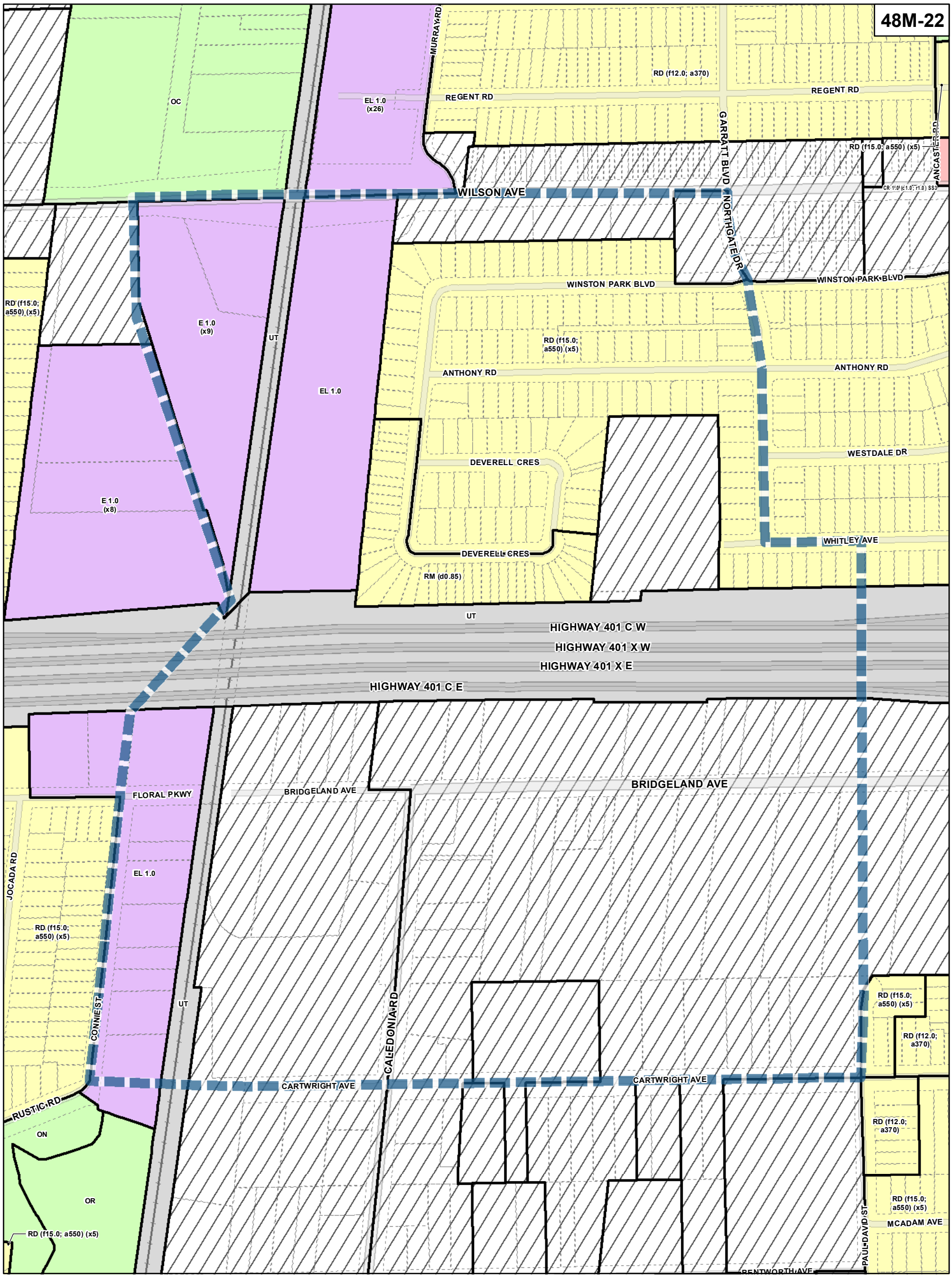

TORONTO City Planning

Zoning *- West District*

August 2010

Maps must be read together with Zoning Bylaw text

Zone Categories

- Residential
- Parks and Open Space
- Commercial Residential
- Commercial Residential Employment
- Institutional
- Employment
- Utility / Transportation
- Not Part of This Bylaw

- Map Sheet Boundary
- Properties
- Railway
- Hydro Line

N

0 20 40 80 120 160 Meters

1:4,000

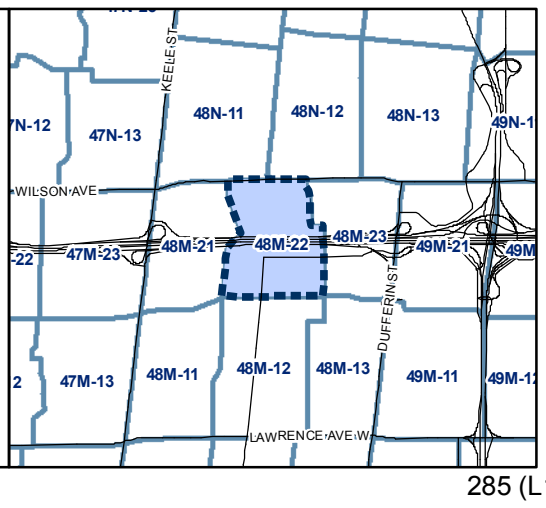

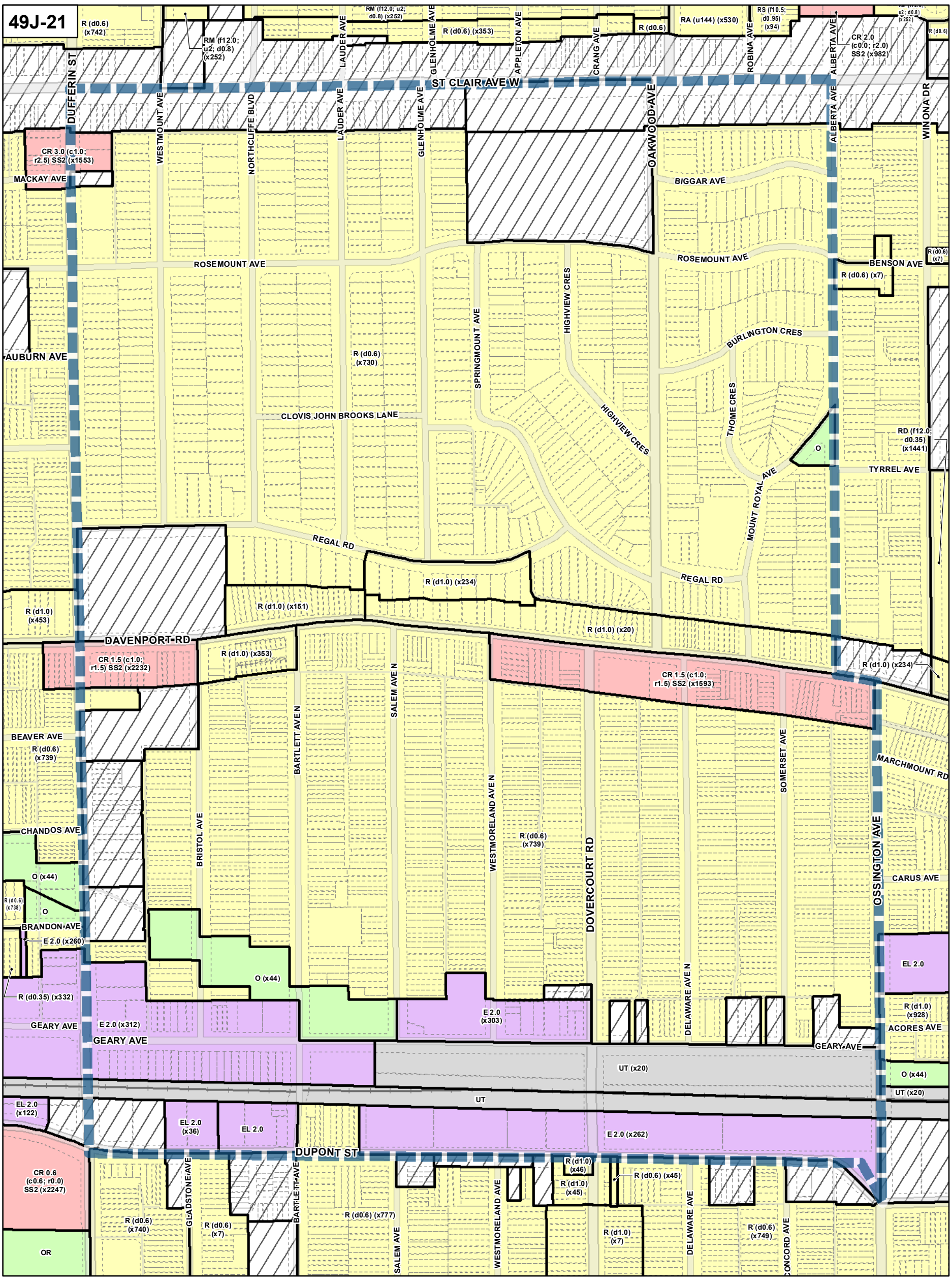

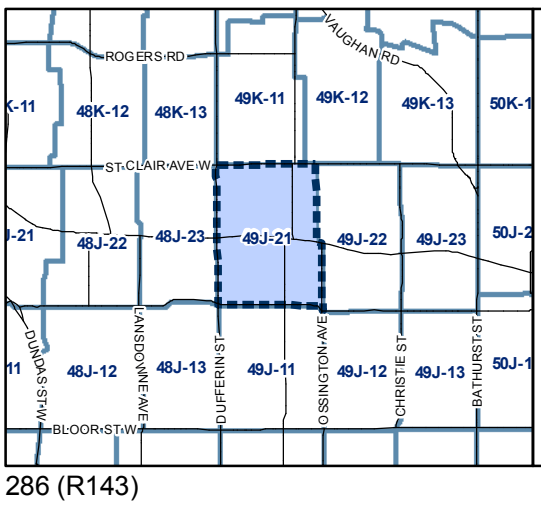

Zone Categories

- Residential
- Parks and Open Space
- Commercial Residential
- Commercial Residential Employment
- Institutional
- Employment
- Utility / Transportation
- Not Part of This Bylaw

- Map Sheet Boundary
- Properties
- Railway
- Hydro Line

N

0 20 40 80 120 160 Meters

1:4,000

TORONTO City Planning

Zoning *- West District*

August 2010

Maps must be read together with Zoning Bylaw text

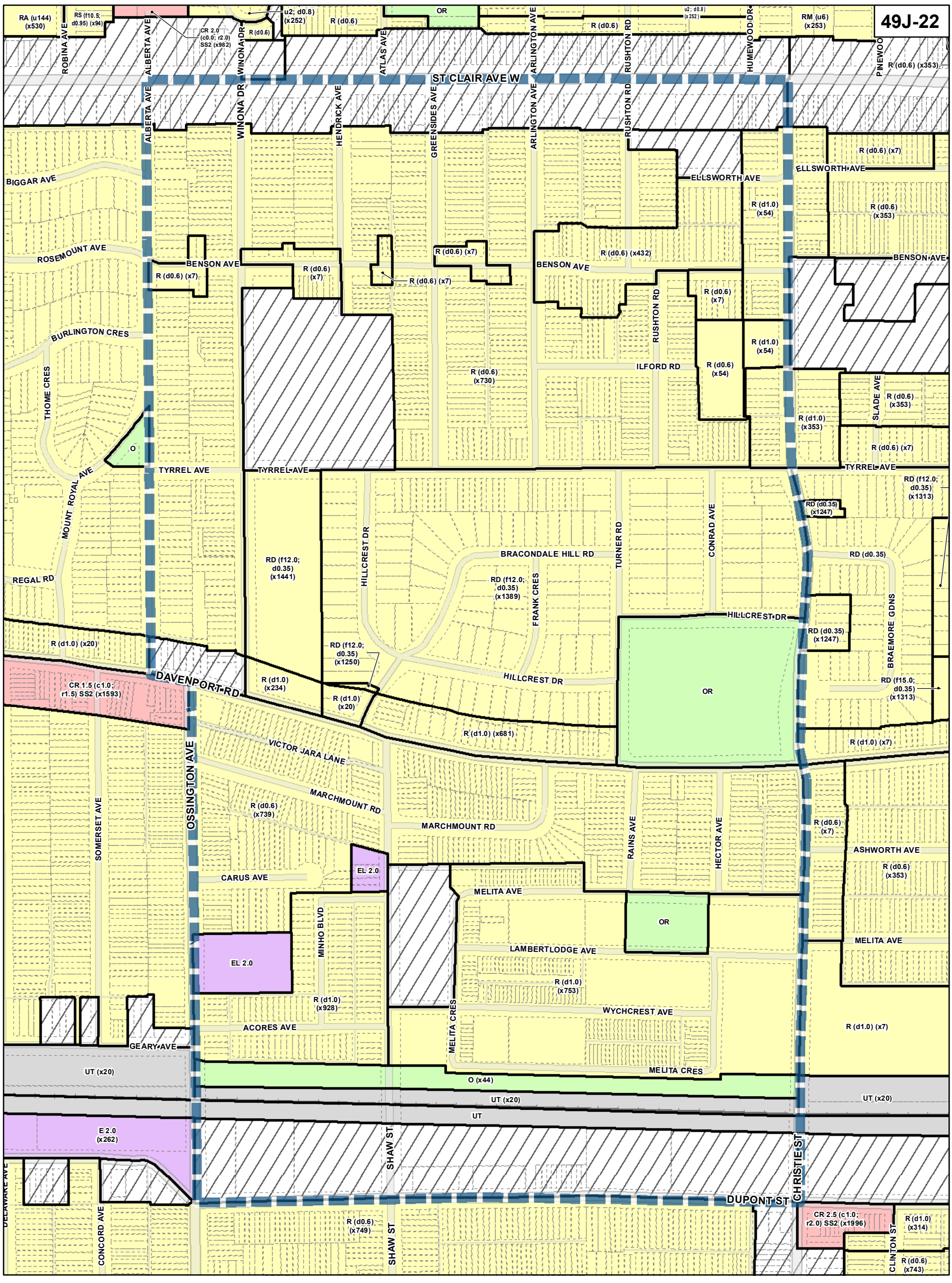

TORONTO City Planning

Zoning - West District

August 2010

Maps must be read together with Zoning Bylaw text

Zone Categories

- Residential
- Parks and Open Space
- Commercial Residential
- Commercial Residential Employment
- Institutional
- Employment
- Utility / Transportation
- Not Part of This Bylaw

- Map Sheet Boundary
- Properties
- Railway
- Hydro Line

N

0 20 40 80 120 160 Meters

1:4,000

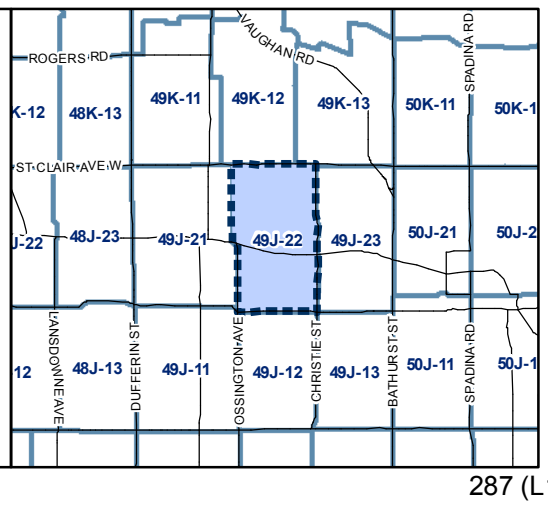

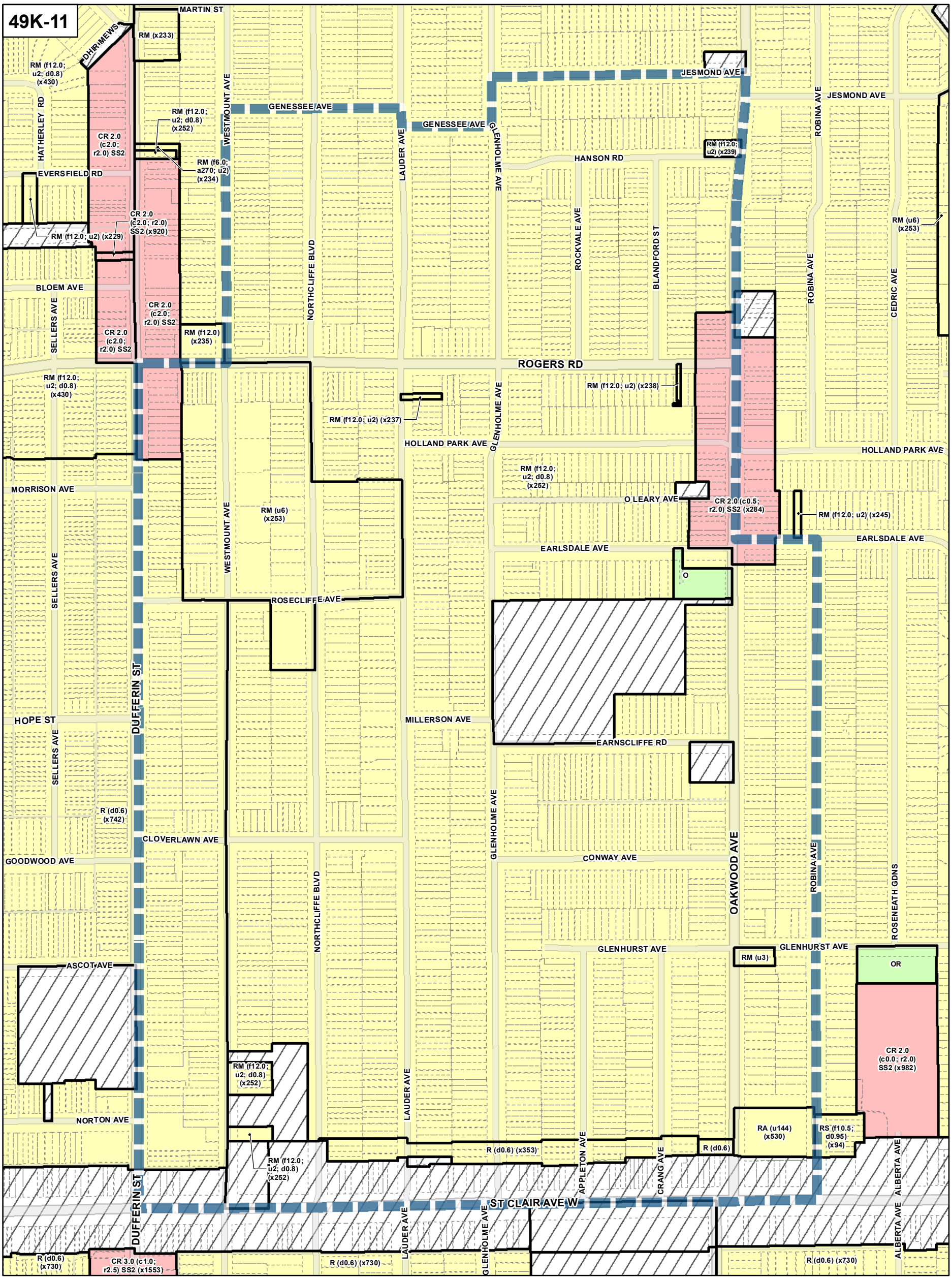

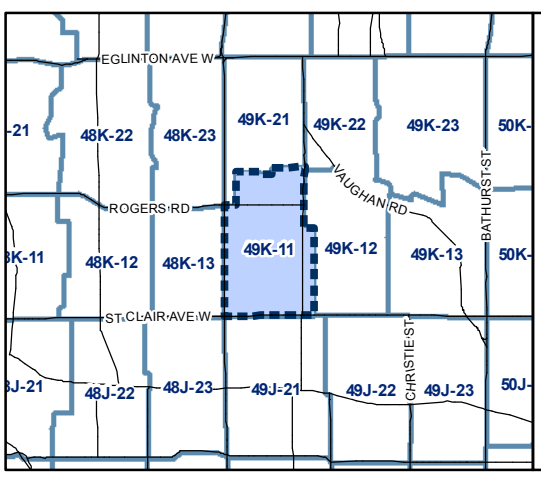

Zone Categories

- Residential
- Parks and Open Space
- Commercial Residential
- Commercial Residential Employment
- Institutional
- Employment
- Utility / Transportation
- Not Part of This Bylaw

- Map Sheet Boundary
- Properties
- Railway
- Hydro Line

N

0 20 40 80 120 160 Meters

1:4,000

TORONTO City Planning

Zoning *- West District*

August 2010

Maps must be read together with Zoning Bylaw text

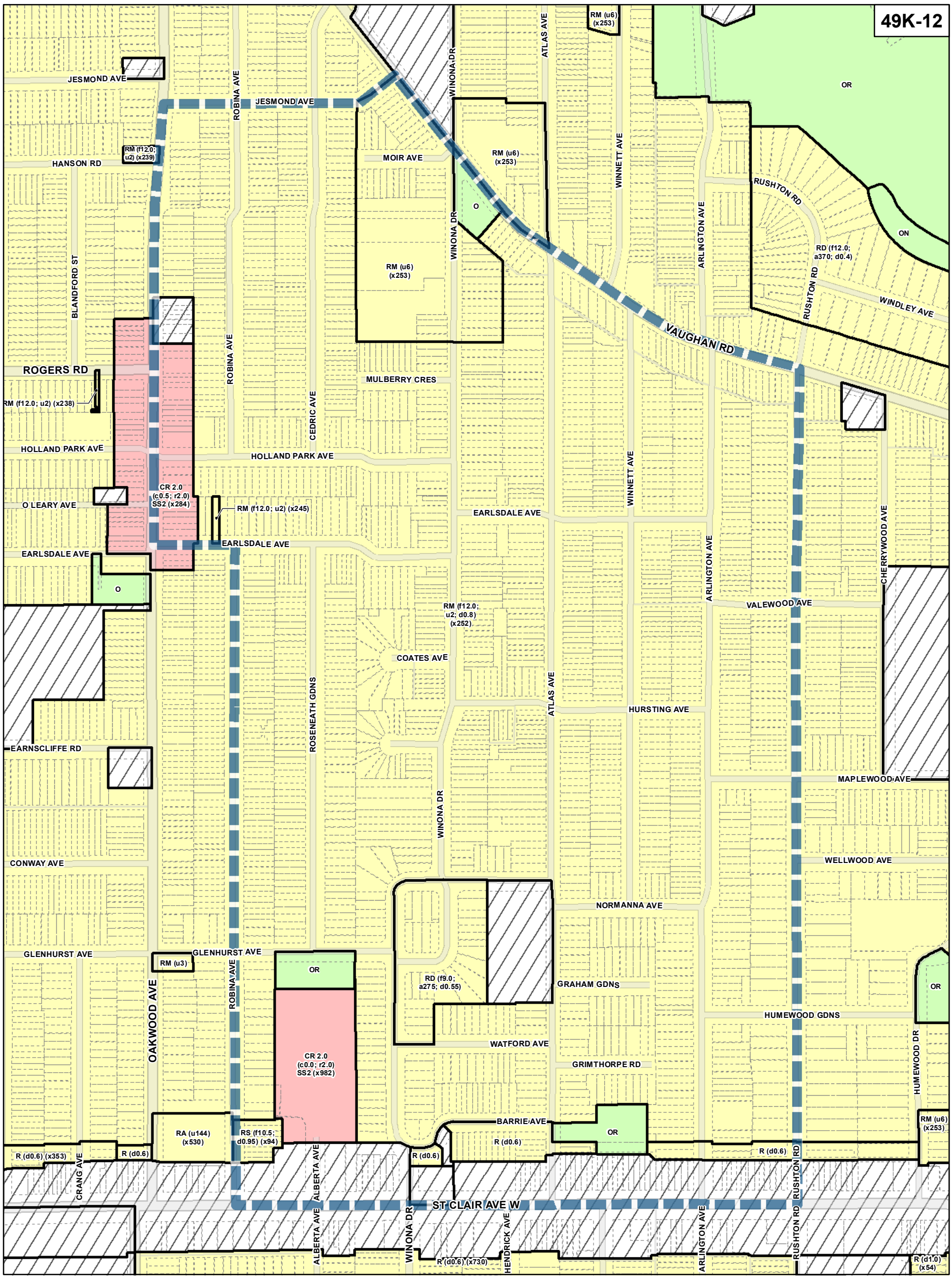

TORONTO City Planning

Zoning - West District

August 2010

Maps must be read together with Zoning Bylaw text

Zone Categories

- Residential
- Parks and Open Space
- Commercial Residential
- Commercial Residential Employment
- Institutional
- Employment
- Utility / Transportation
- Not Part of This Bylaw

- Map Sheet Boundary
- Properties
- Railway
- Hydro Line

N

0 20 40 80 120 160 Meters
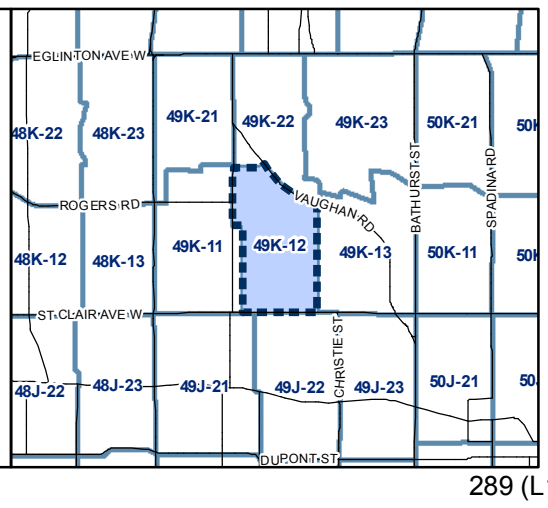
1:4,000