

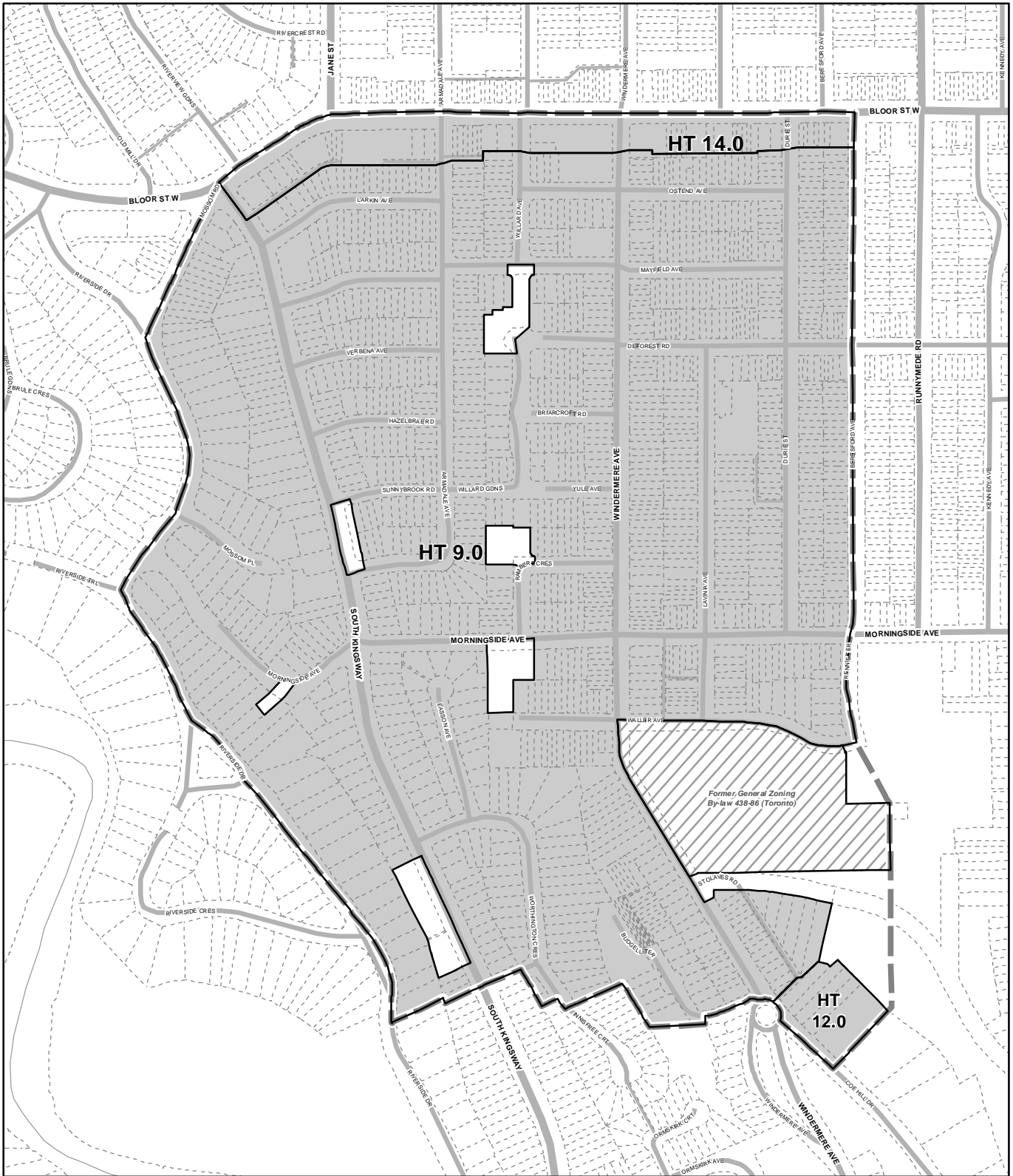


Height Overlay

Index Map H

-  Pages with Height Areas
-  Pages without Height Areas





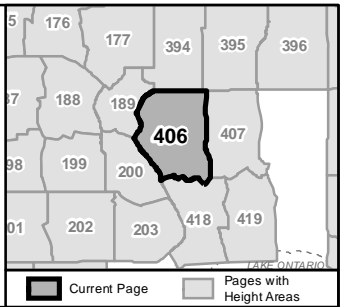
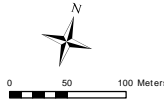
TORONTO City Planning

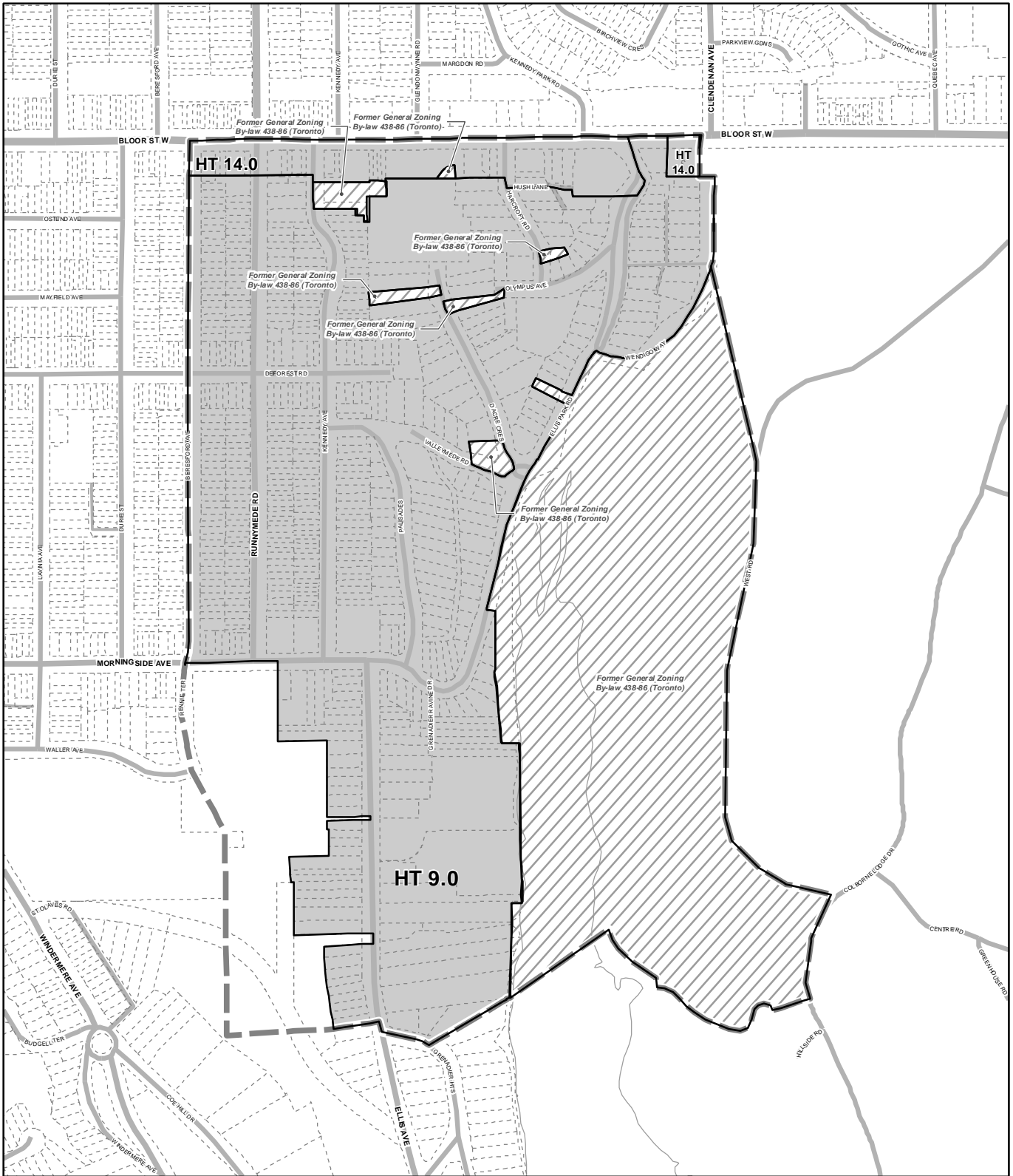
Height Overlay Map

May 2013

Maps must be read together with Zoning By-law text

- Height Areas
- Property Boundary
- Railway
- Hydro Line
- River
- Map Sheet Boundary











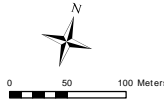
TORONTO City Planning

Height Overlay Map

May 2013



Maps must be read together with Zoning By-law text

-  Height Areas
-  Property Boundary
-  Railway
-  Hydro Line
-  River
-  Map Sheet Boundary



177 394 395 396 397
 189 406 407 409
 200
 202 203 418 419 421

407

 Current Page  Pages with Height Areas



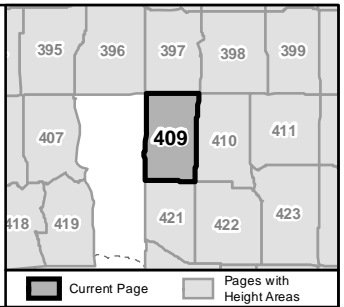
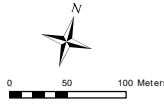
TORONTO City Planning

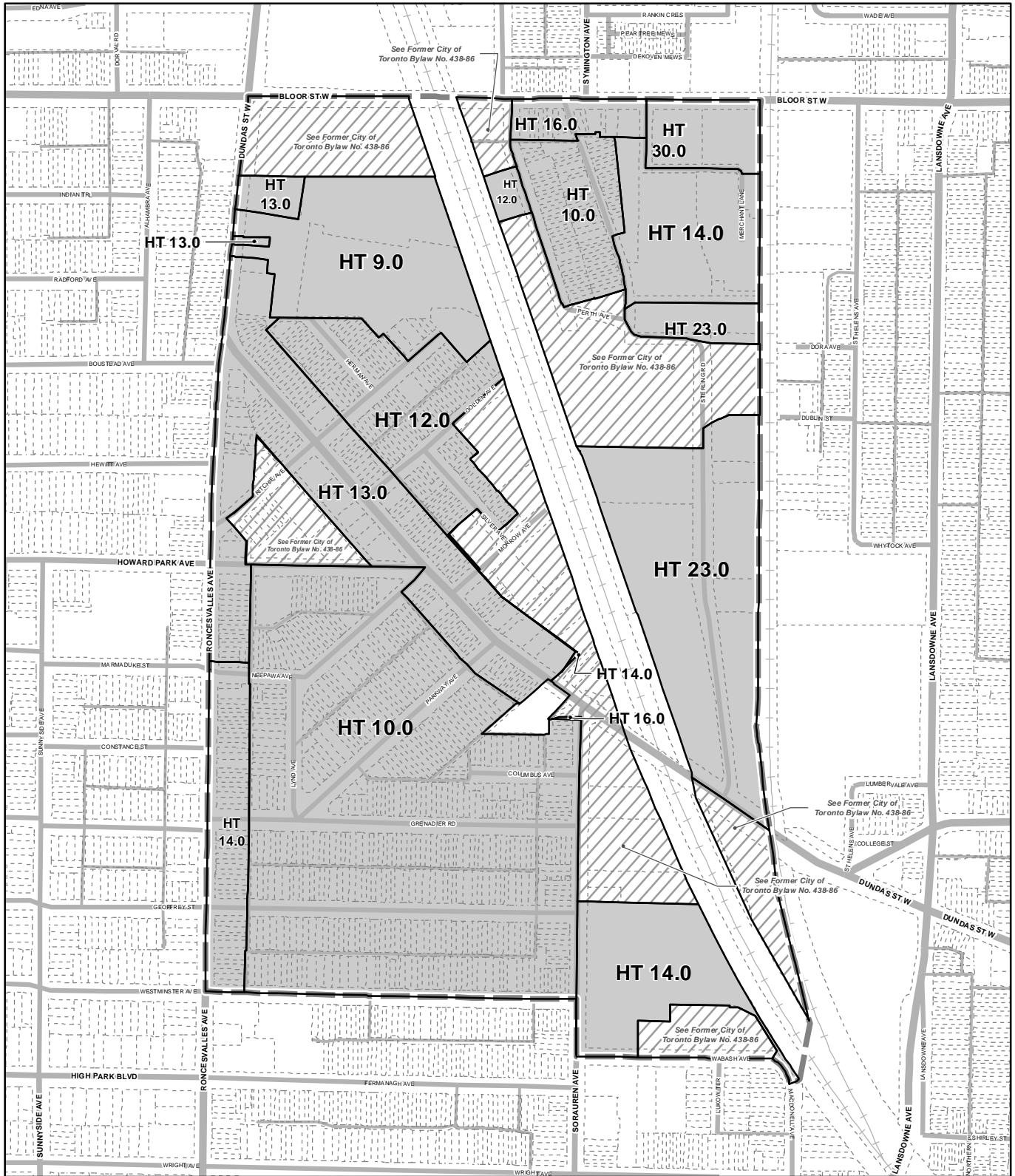
Height Overlay Map

May 2013

Maps must be read together with Zoning By-law text

- Height Areas
- Property Boundary
- Railway
- Hydro Line
- River
- Map Sheet Boundary





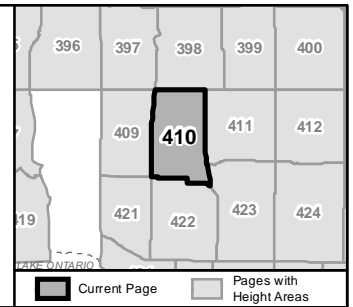
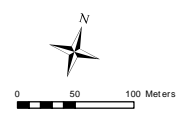
TORONTO City Planning

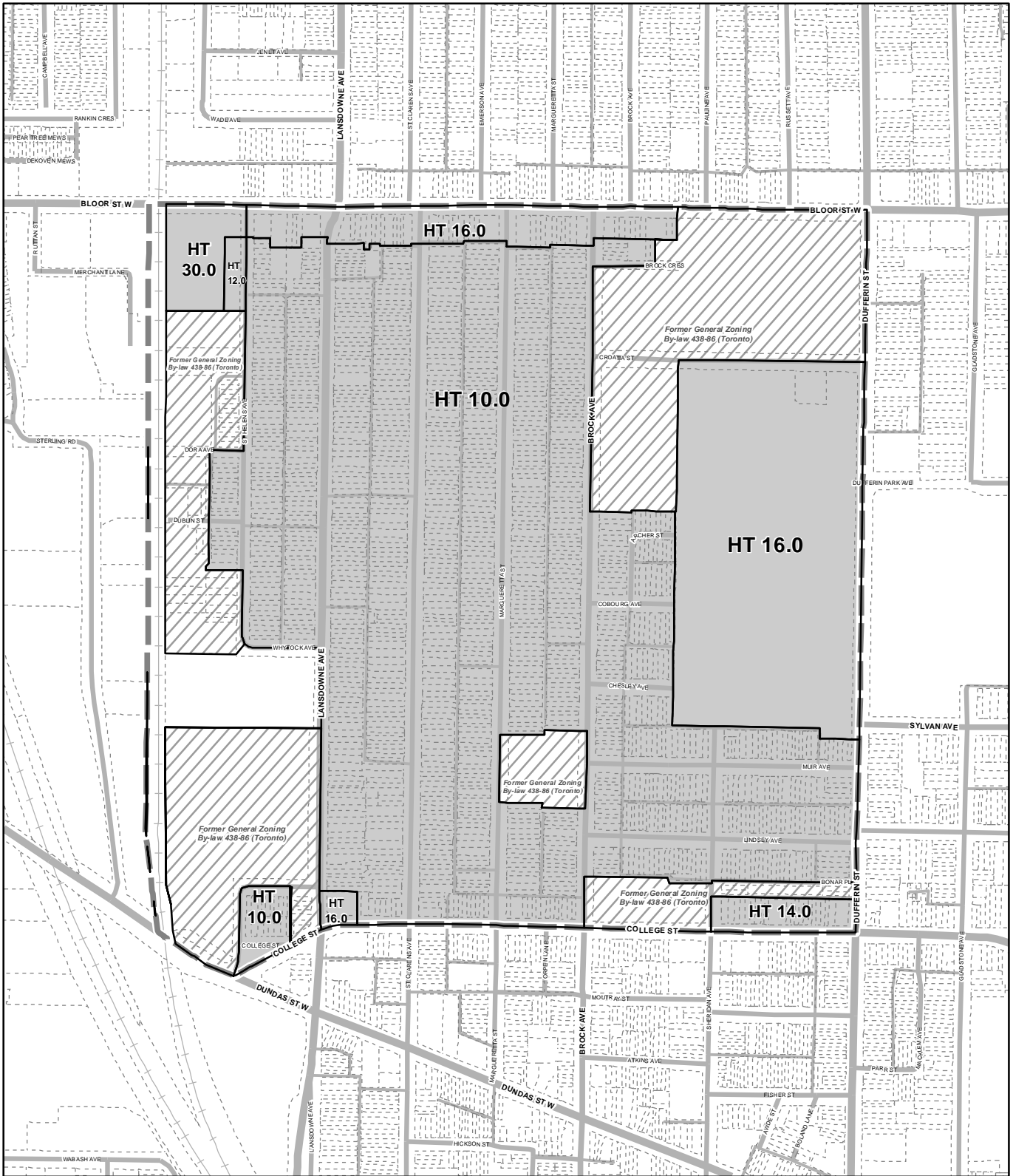
Height Overlay Map

May 2013

Maps must be read together with Zoning By-law text

- Height Areas
- Property Boundary
- Railway
- Hydro Line
- River
- Map Sheet Boundary





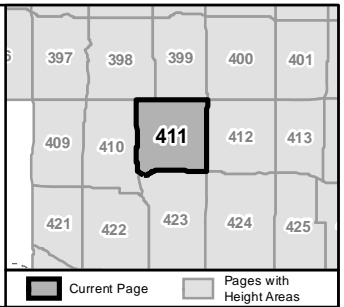
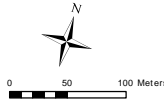
TORONTO City Planning

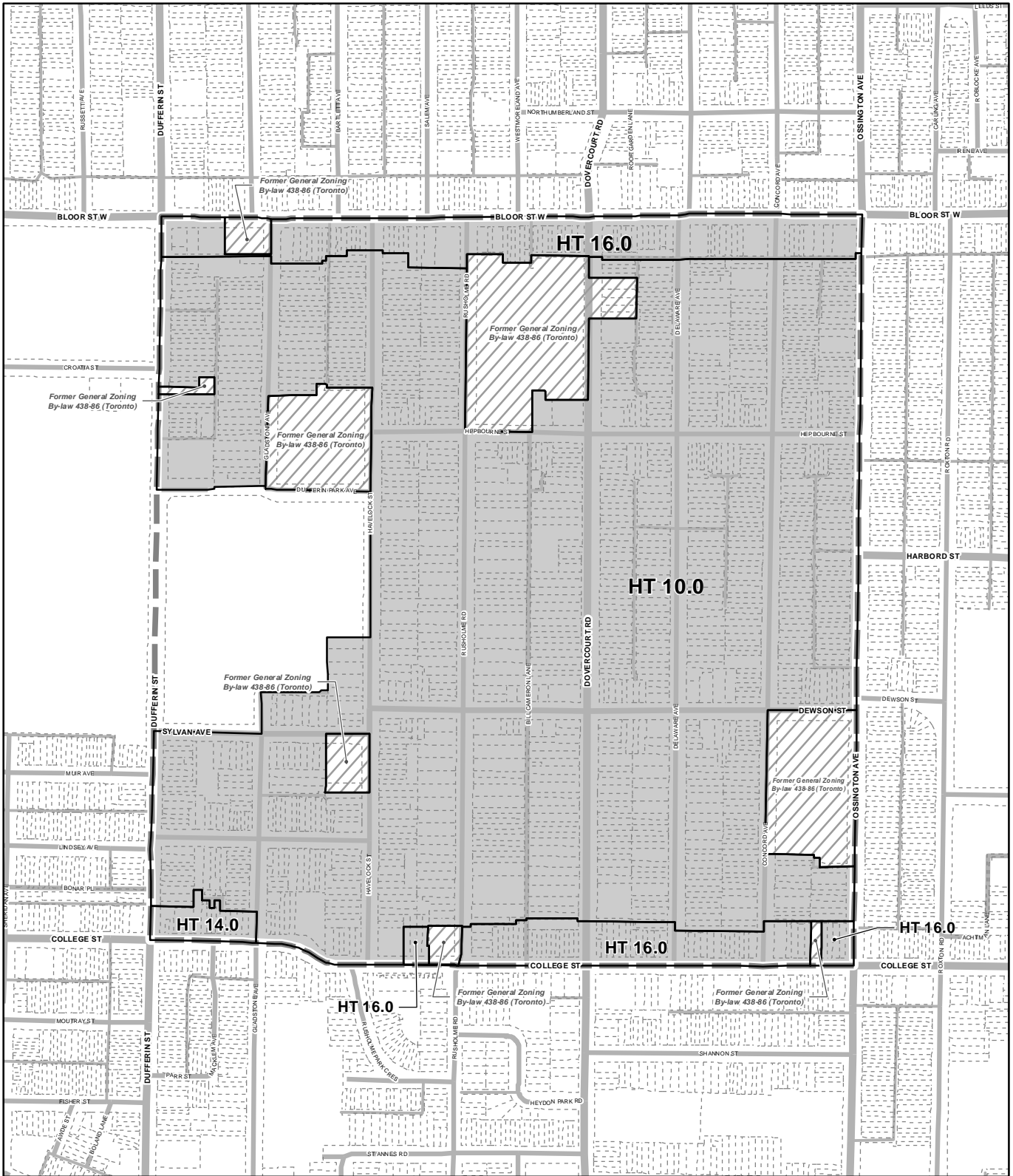
Height Overlay Map

May 2013

Maps must be read together with Zoning By-law text

- Height Areas
- Property Boundary
- Railway
- Hydro Line
- River
- Map Sheet Boundary





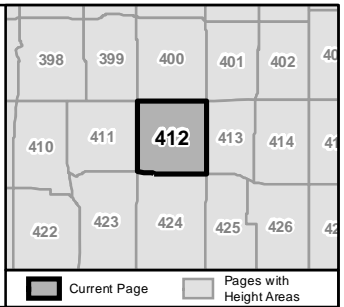
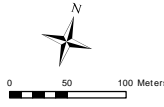
TORONTO City Planning

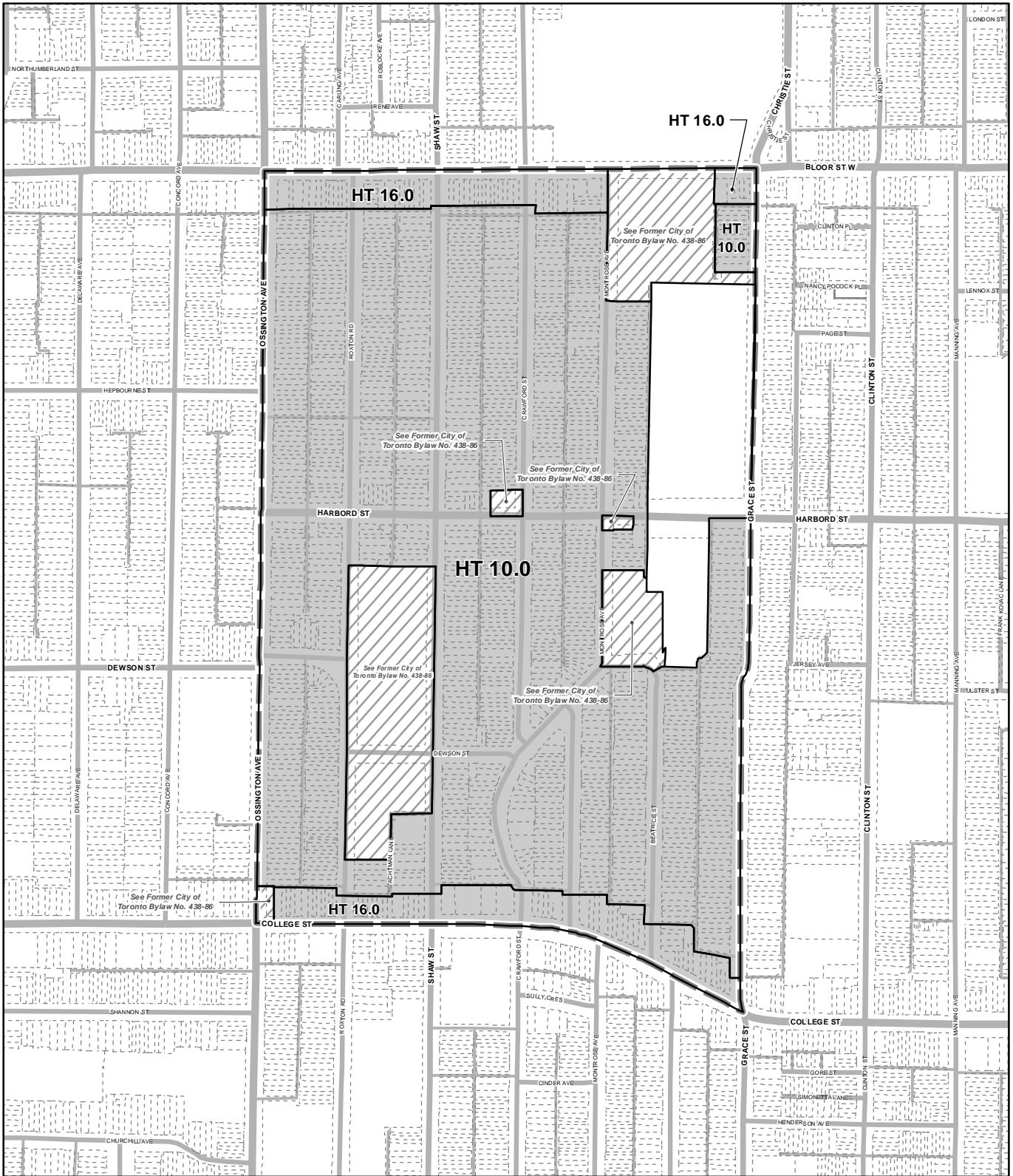
Height Overlay Map

May 2013

Maps must be read together with Zoning By-law text

- Height Areas
- Property Boundary
- Railway
- Hydro Line
- River
- Map Sheet Boundary





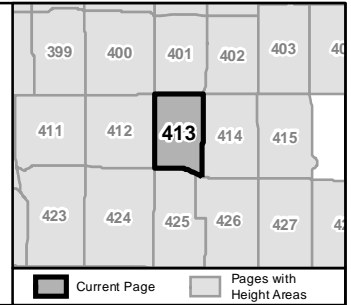
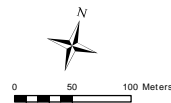
TORONTO City Planning

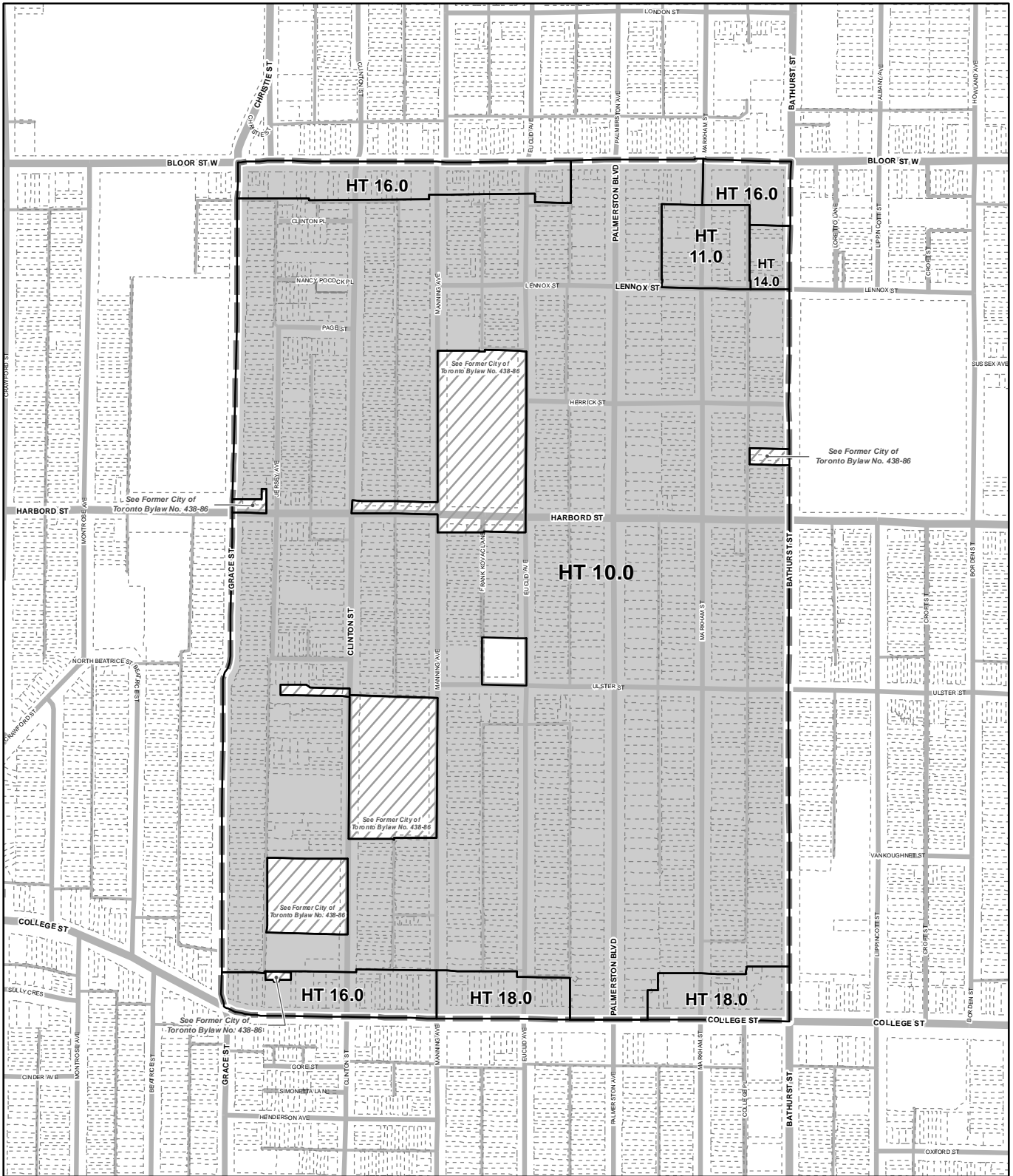
Height Overlay Map

May 2013

Maps must be read together with Zoning By-law text

- Height Areas
- Property Boundary
- Railway
- Hydro Line
- River
- Map Sheet Boundary





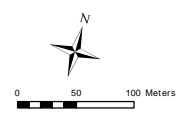
TORONTO City Planning

Height Overlay Map

May 2013

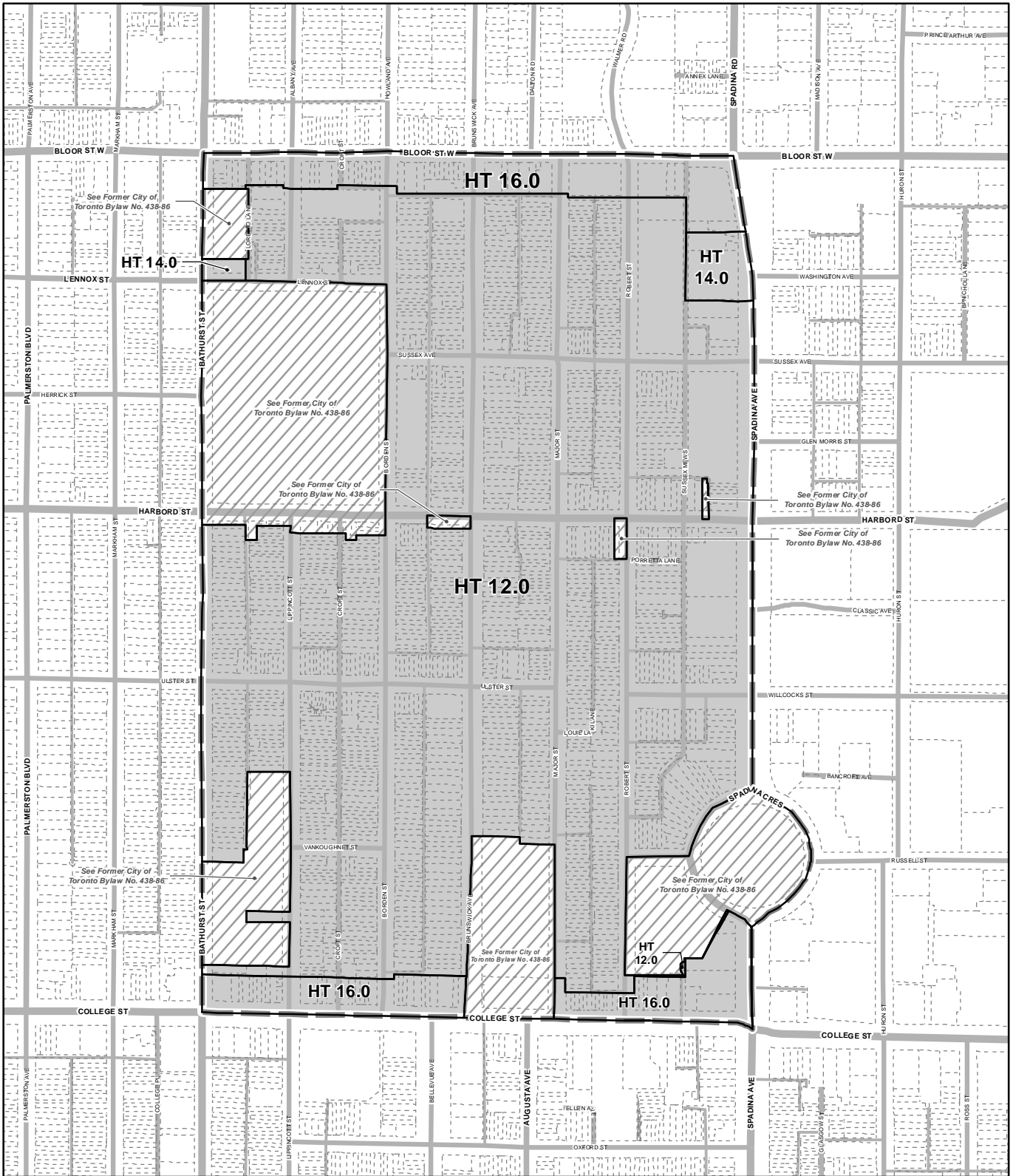
Maps must be read together with Zoning By-law text

- Height Areas
- Property Boundary
- Railway
- Hydro Line
- River
- Map Sheet Boundary



9	400	401	402	403	404
	412	413	414	415	416
	424	425	426	427	428

Current Page Pages with Height Areas



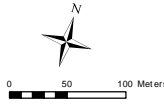
TORONTO City Planning

Height Overlay Map

May 2013

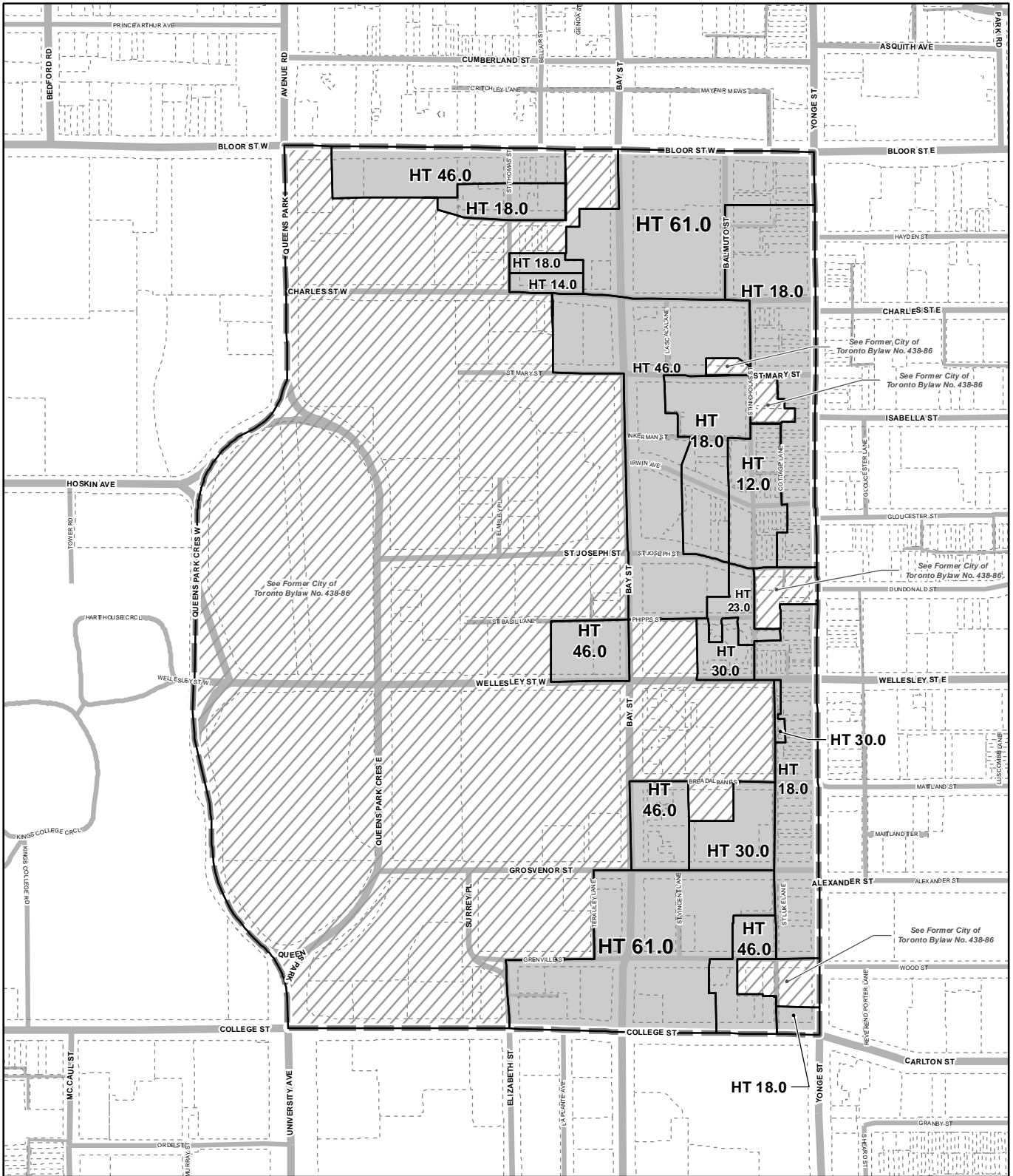
Maps must be read together with Zoning By-law text

- Height Areas
- Property Boundary
- Railway
- Hydro Line
- River
- Map Sheet Boundary



0	401	402	403	404	405
2	413	414	415		417
4	425	426	427	428	429

Current Page Pages with Height Areas



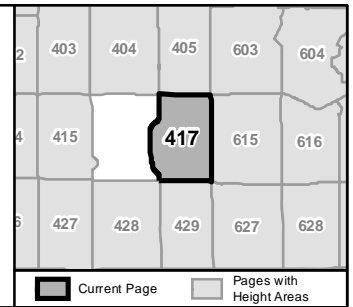
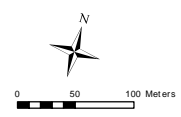
TORONTO City Planning

Height Overlay Map

May 2013

Maps must be read together with Zoning By-law text

- Height Areas
- Property Boundary
- Railway
- Hydro Line
- River
- Map Sheet Boundary





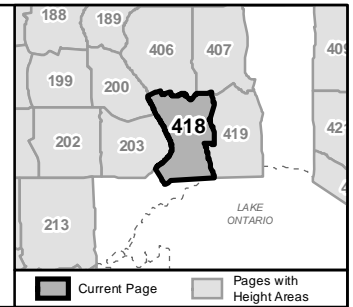
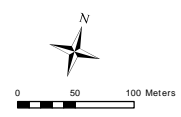
TORONTO City Planning

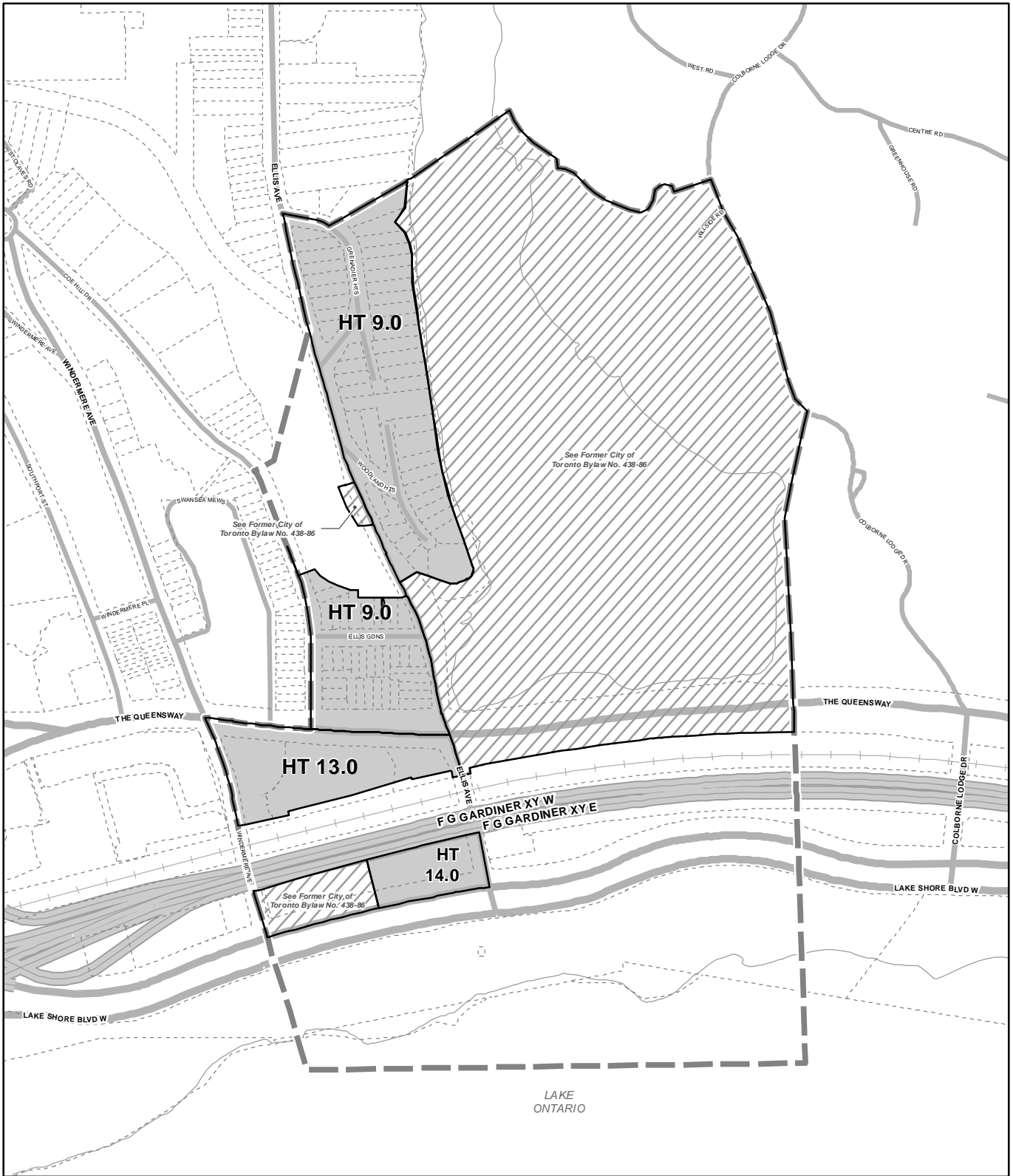
Height Overlay Map

May 2013

Maps must be read together with Zoning By-law text

- Height Areas
- Property Boundary
- Railway
- Hydro Line
- River
- Map Sheet Boundary





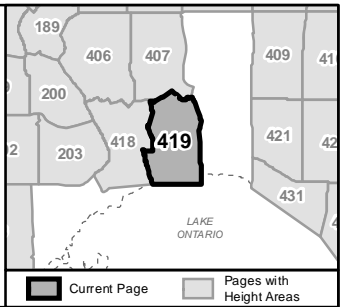
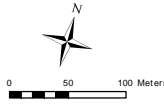
TORONTO City Planning

Height Overlay Map

May 2013

Maps must be read together with Zoning By-law text

- Height Areas
- Property Boundary
- Railway
- Hydro Line
- River
- Map Sheet Boundary











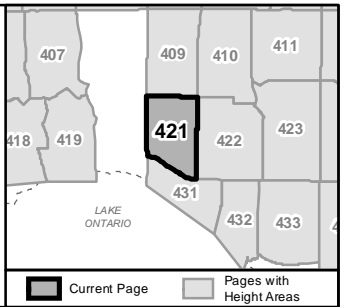
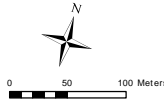
TORONTO City Planning

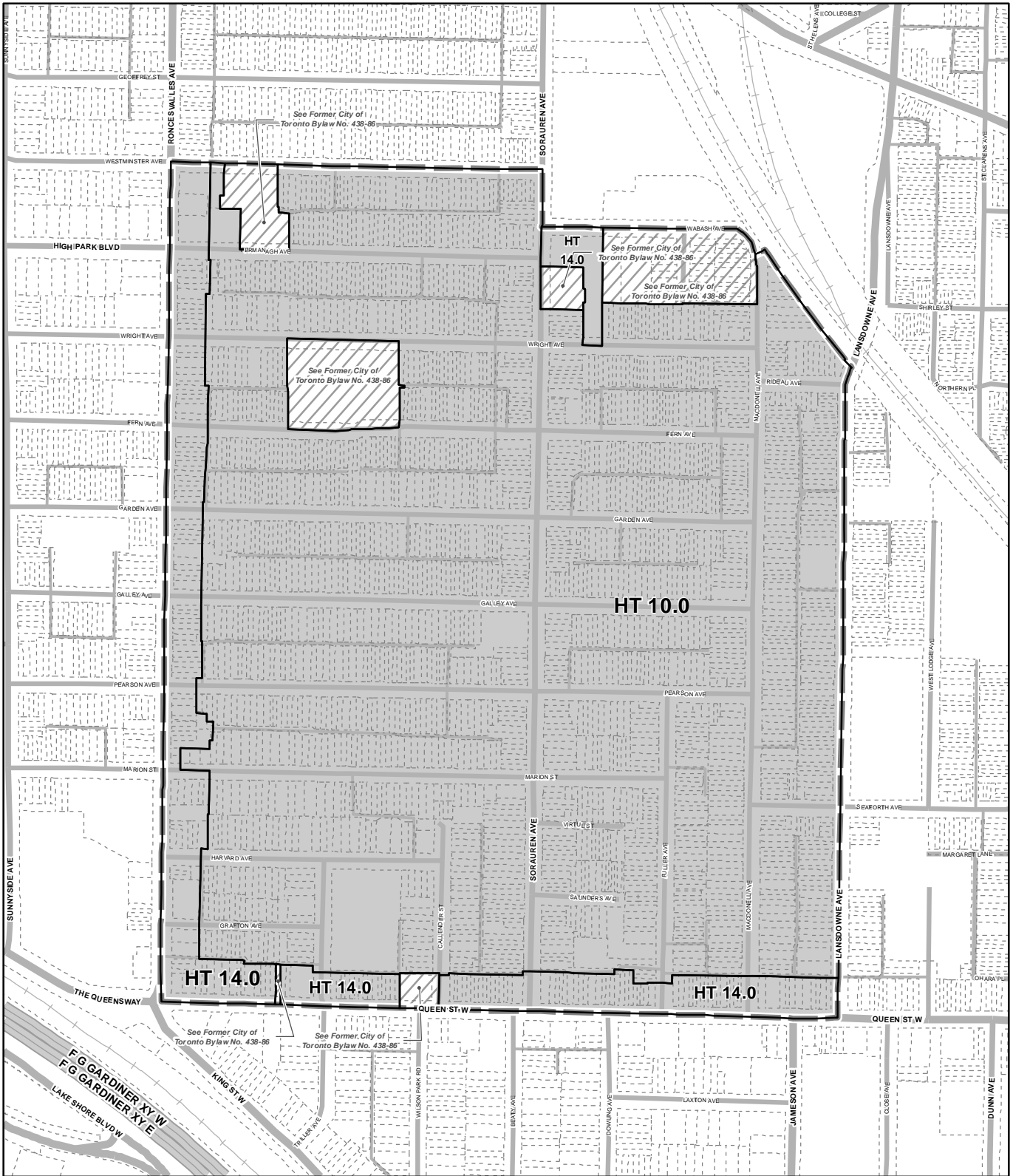
Height Overlay Map

May 2013

Maps must be read together with Zoning By-law text

-  Height Areas
-  Property Boundary
-  Railway
-  Hydro Line
-  River
-  Map Sheet Boundary





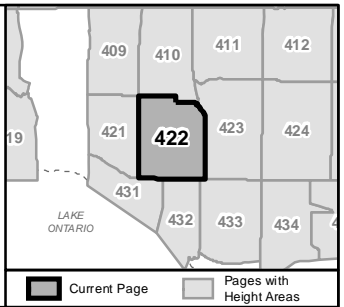
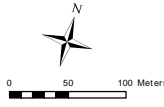
TORONTO City Planning

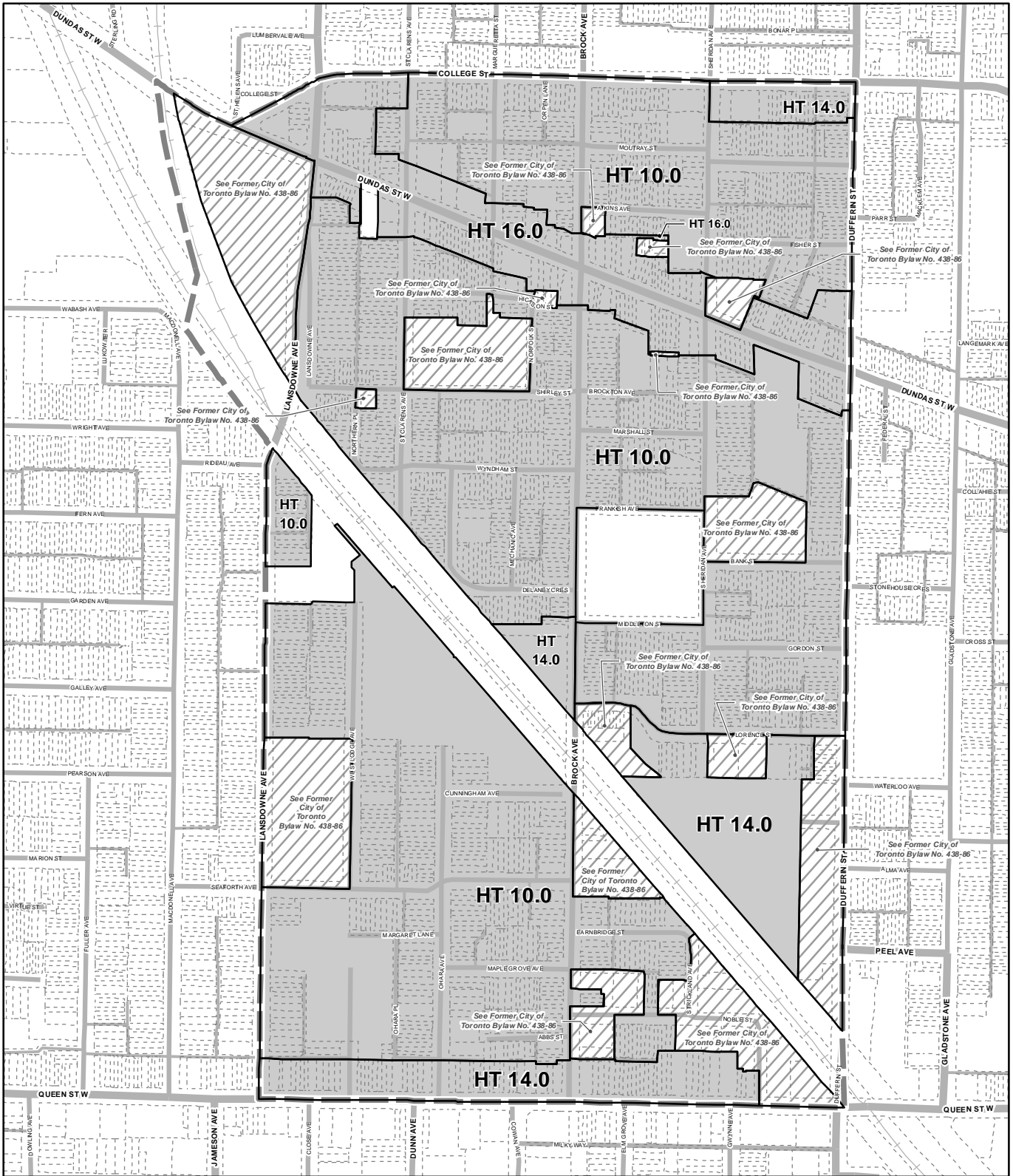
Height Overlay Map

May 2013

Maps must be read together with Zoning By-law text

- Height Areas
- Property Boundary
- Railway
- Hydro Line
- River
- Map Sheet Boundary





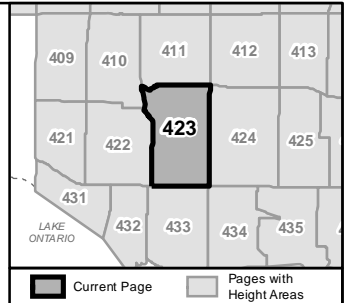
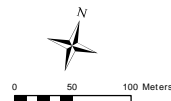
TORONTO City Planning

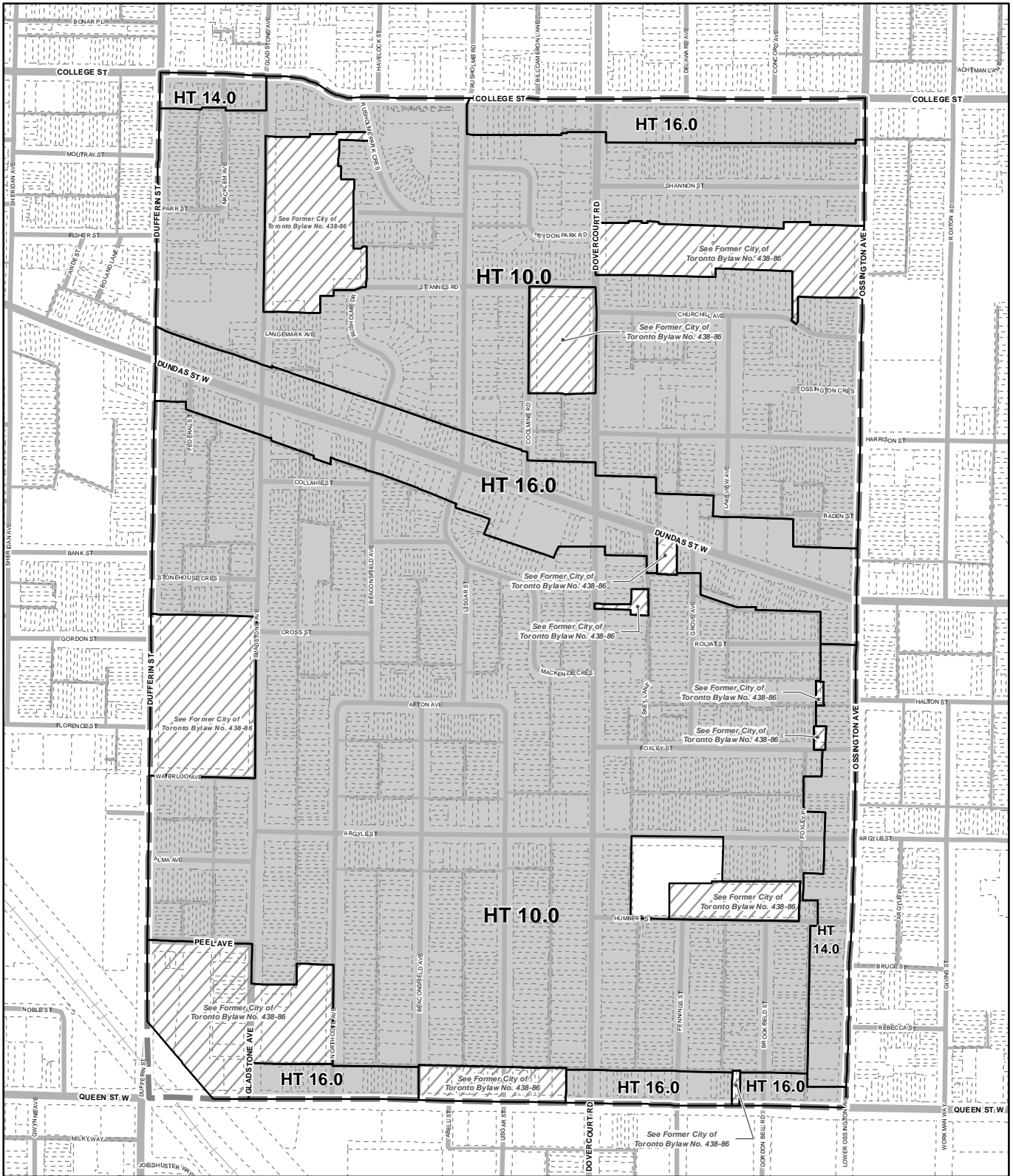
Height Overlay Map

May 2013

Maps must be read together with Zoning By-law text

- Height Areas
- Property Boundary
- Railway
- Hydro Line
- River
- Map Sheet Boundary





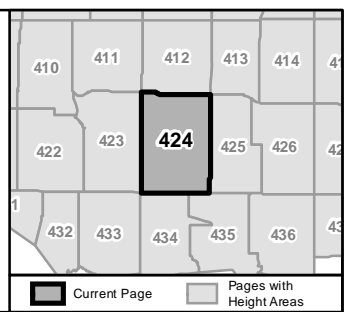
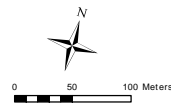
TORONTO City Planning

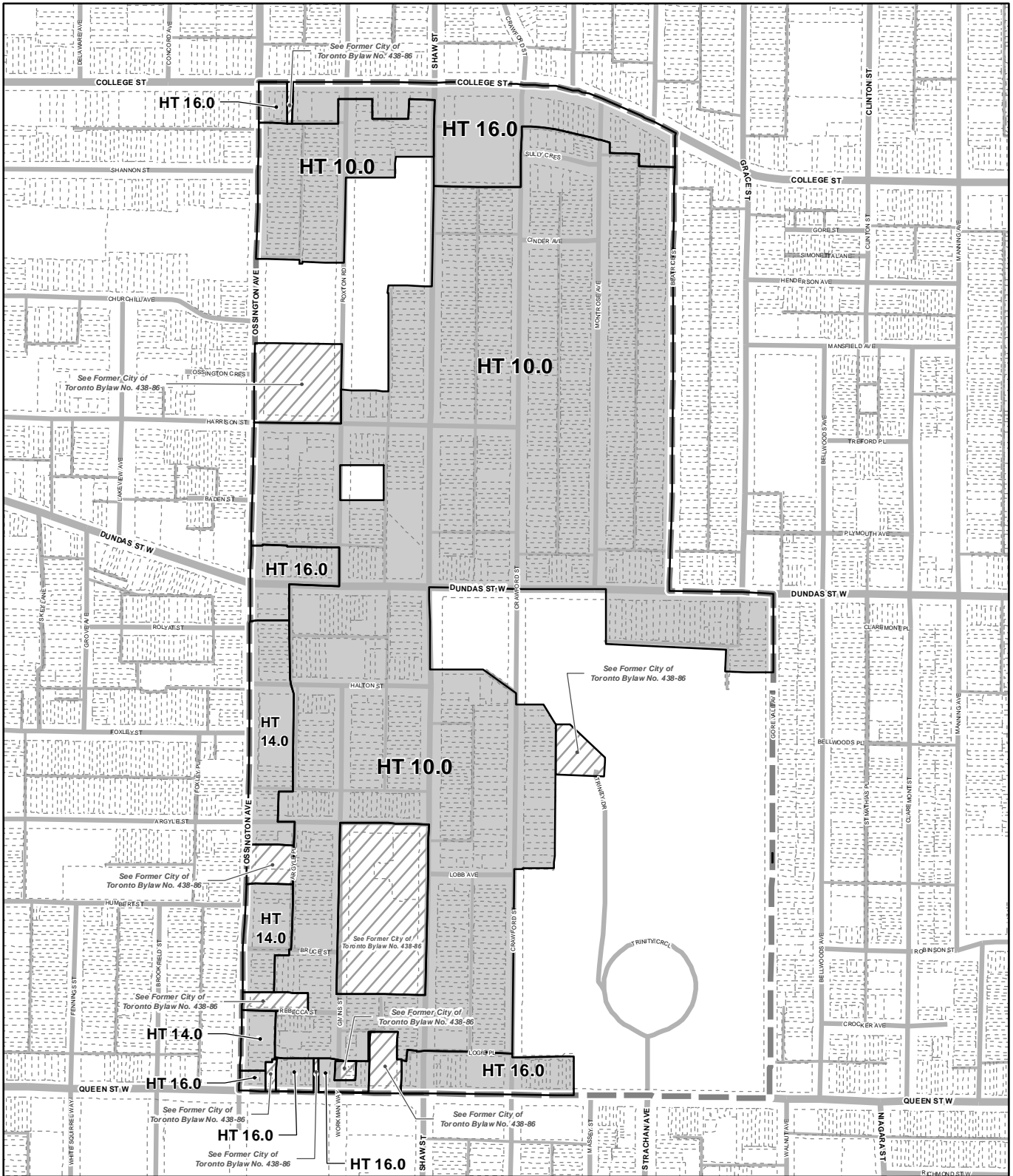
Height Overlay Map

May 2013

Maps must be read together with Zoning By-law text

- Height Areas
- Property Boundary
- Railway
- Hydro Line
- River
- Map Sheet Boundary





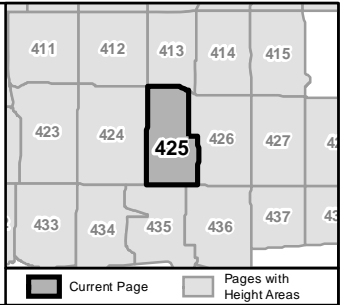
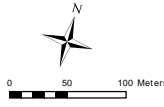
TORONTO City Planning

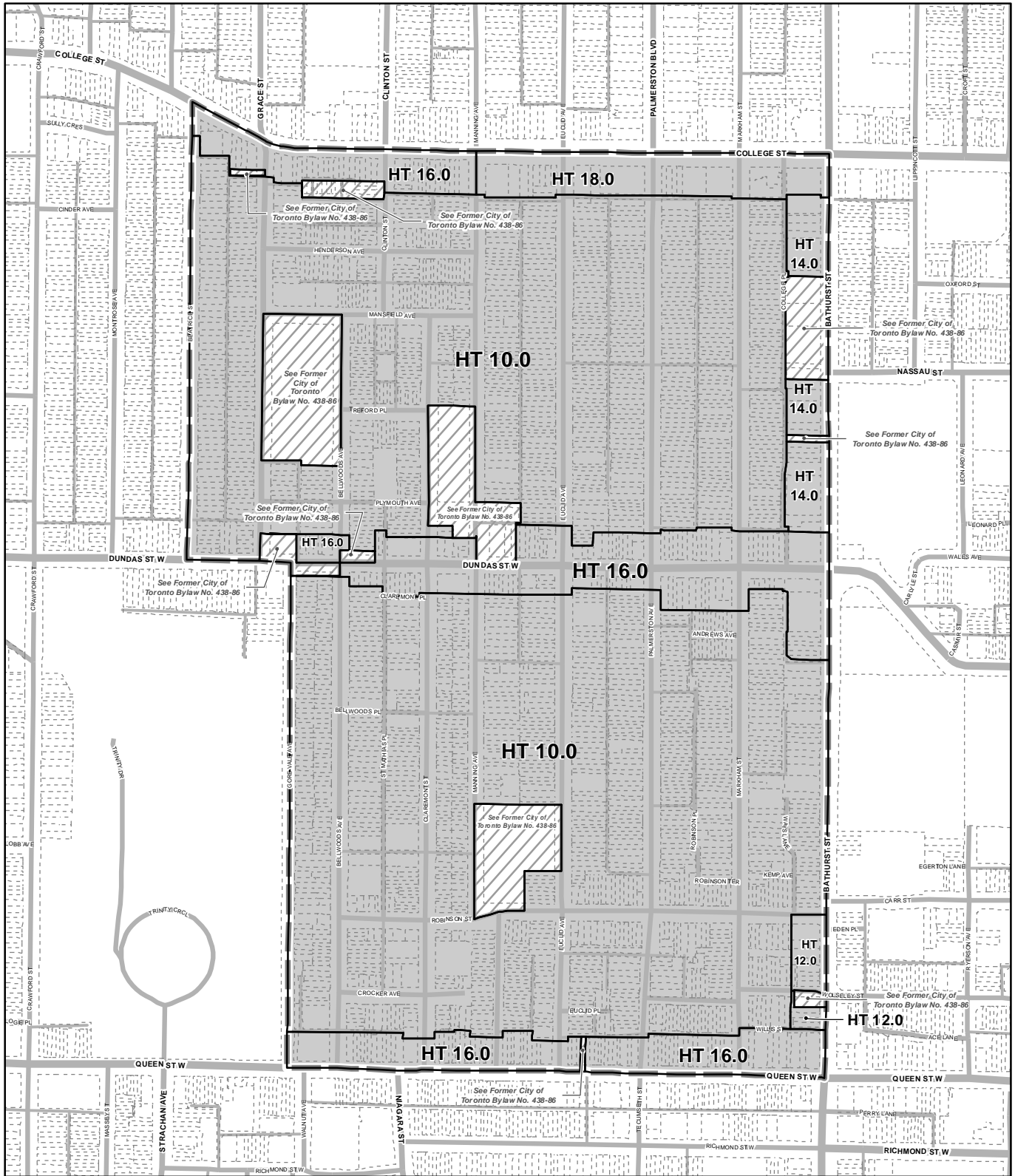
Height Overlay Map

May 2013

Maps must be read together with Zoning Bylaw text

- Height Areas
- Property Boundary
- Railway
- Hydro Line
- River
- Map Sheet Boundary





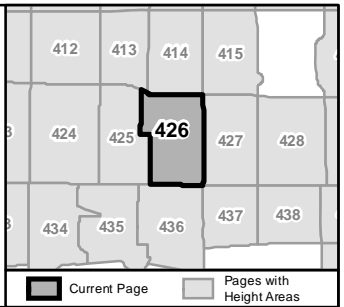
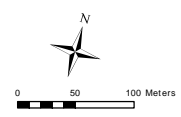
TORONTO City Planning

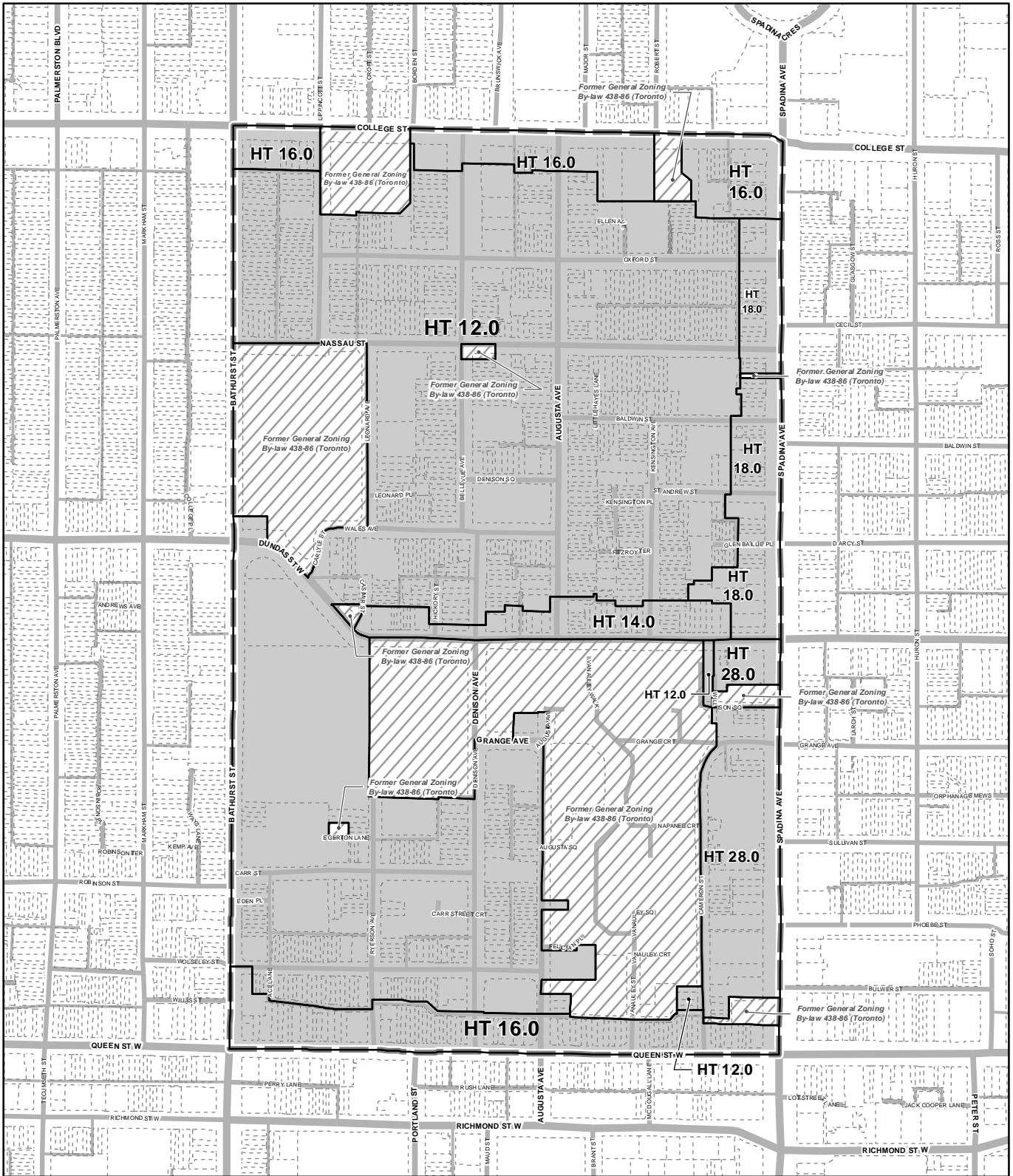
Height Overlay Map

May 2013

Maps must be read together with Zoning By-law text

- Height Areas
- Property Boundary
- Railway
- Hydro Line
- River
- Map Sheet Boundary





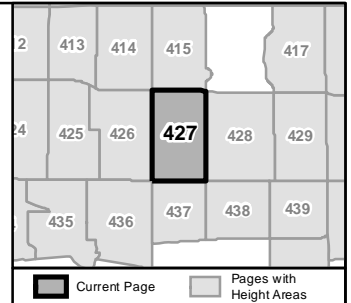
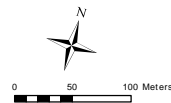
TORONTO City Planning

Height Overlay Map

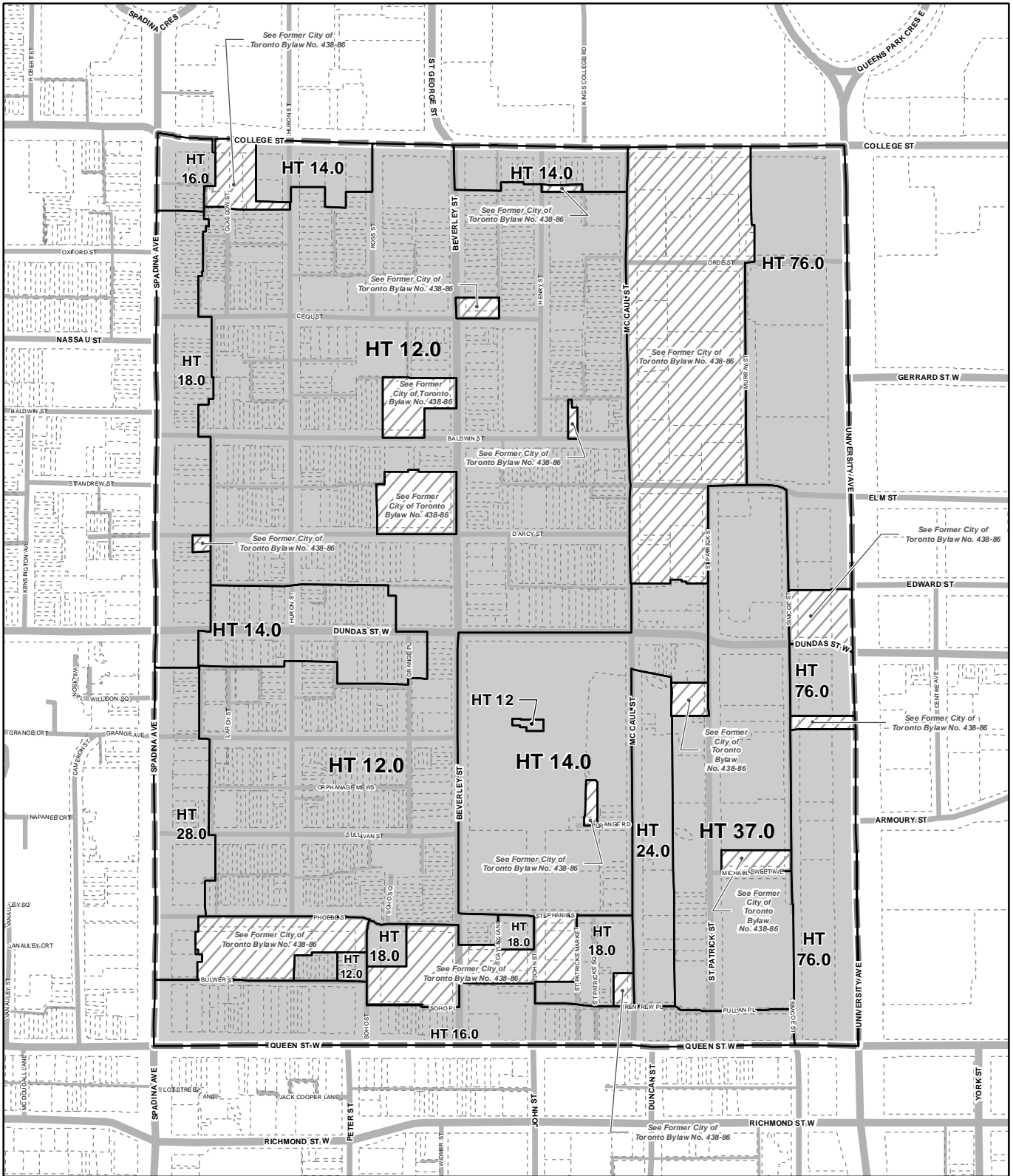
May 2013

Maps must be read together with Zoning By-law text

- Height Areas
- Property Boundary
- Railway
- Hydro Line
- River
- Map Sheet Boundary



Current Page Pages with Height Areas



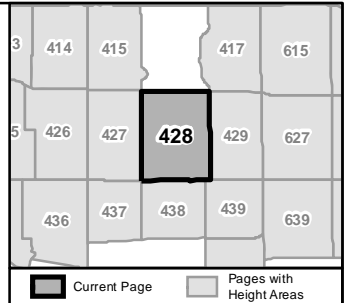
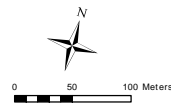
TORONTO City Planning

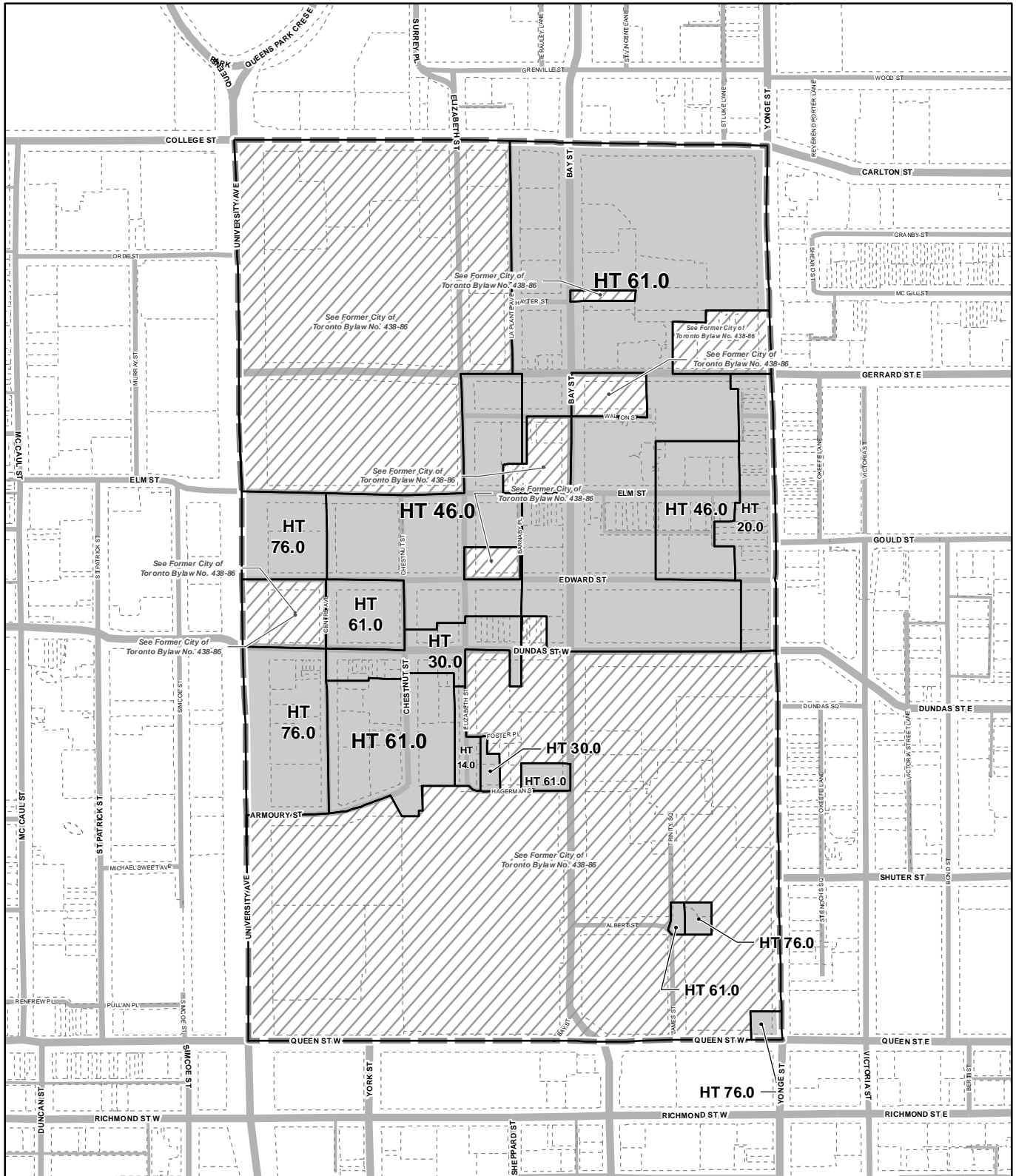
Height Overlay Map

May 2013

Maps must be read together with Zoning By-law text

- Height Areas
- Property Boundary
- Railway
- Hydro Line
- River
- Map Sheet Boundary











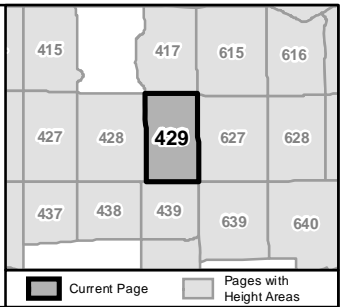
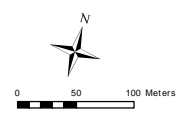
TORONTO City Planning

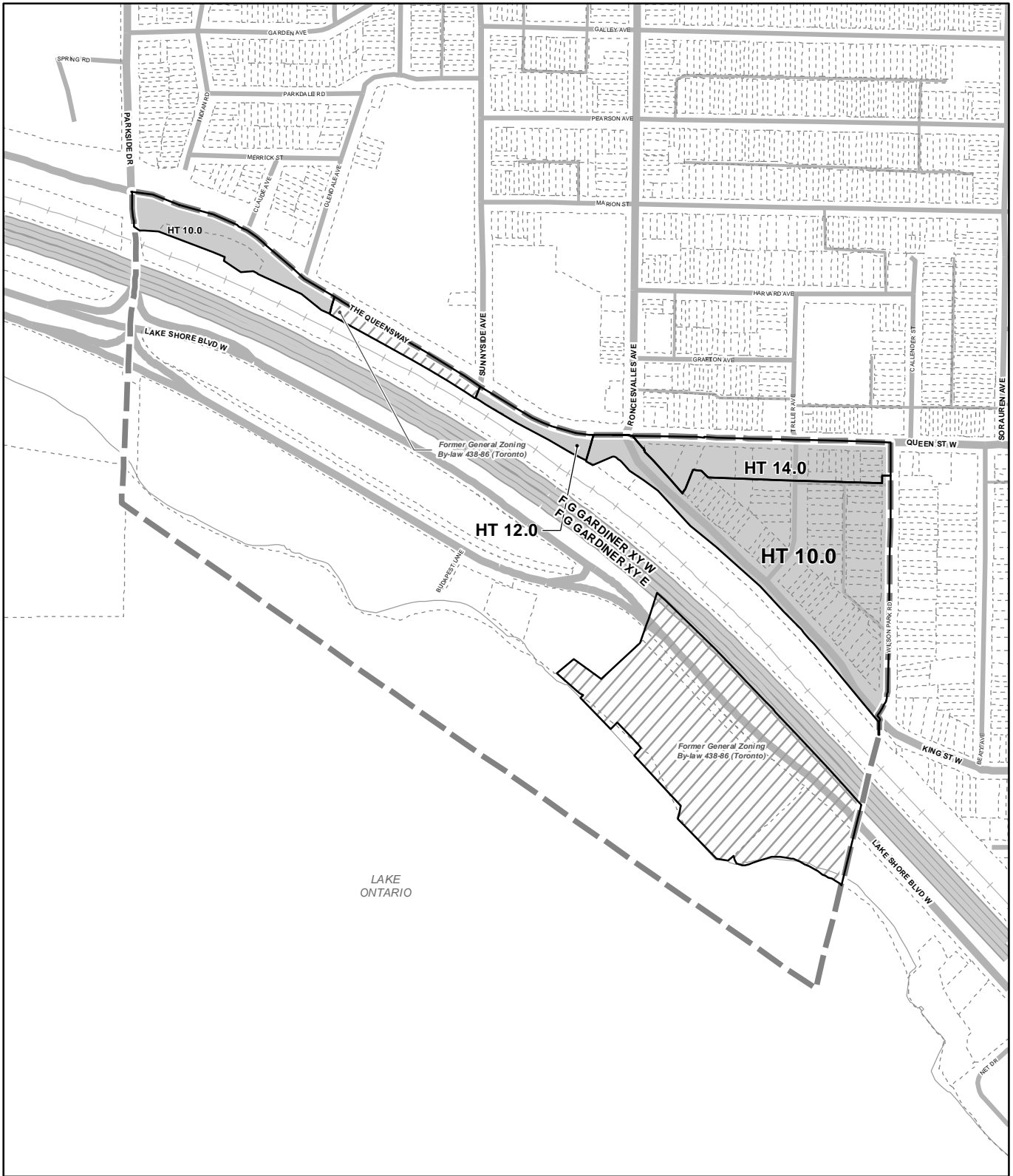
Height Overlay Map

May 2013

Maps must be read together with Zoning By-law text

-  Height Areas
-  Property Boundary
-  Railway
-  Hydro Line
-  River
-  Map Sheet Boundary





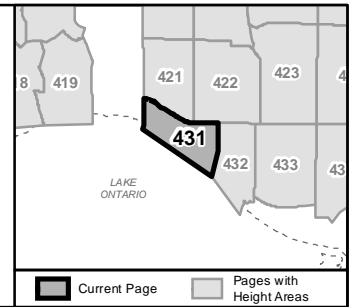
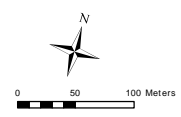
TORONTO City Planning

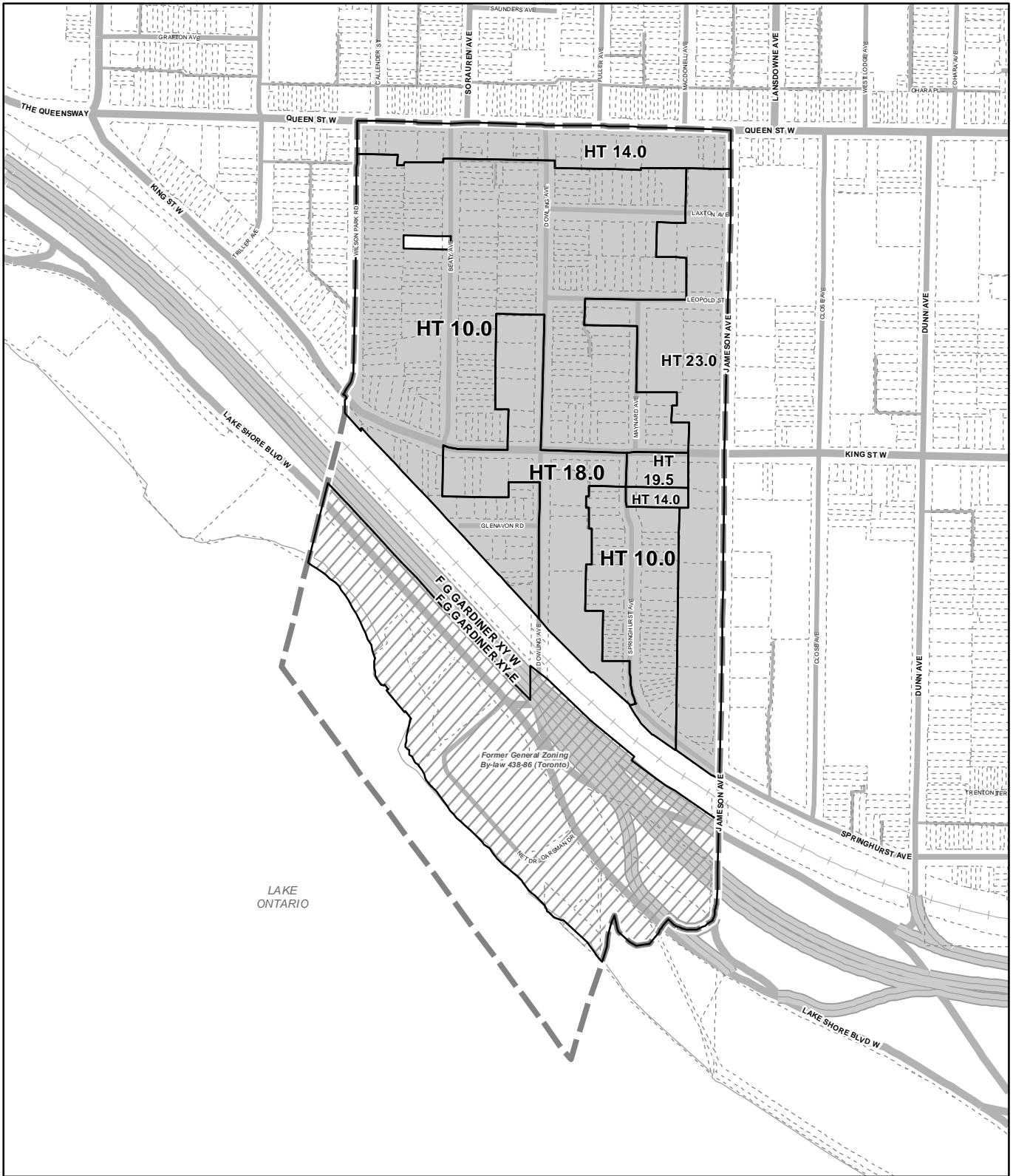
Height Overlay Map

May 2013

Maps must be read together with Zoning By-law text

- Height Areas
- Property Boundary
- Railway
- Hydro Line
- River
- Map Sheet Boundary





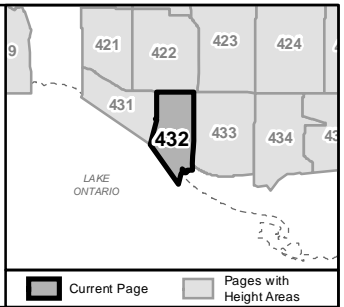
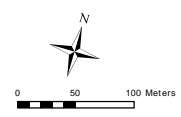
TORONTO City Planning

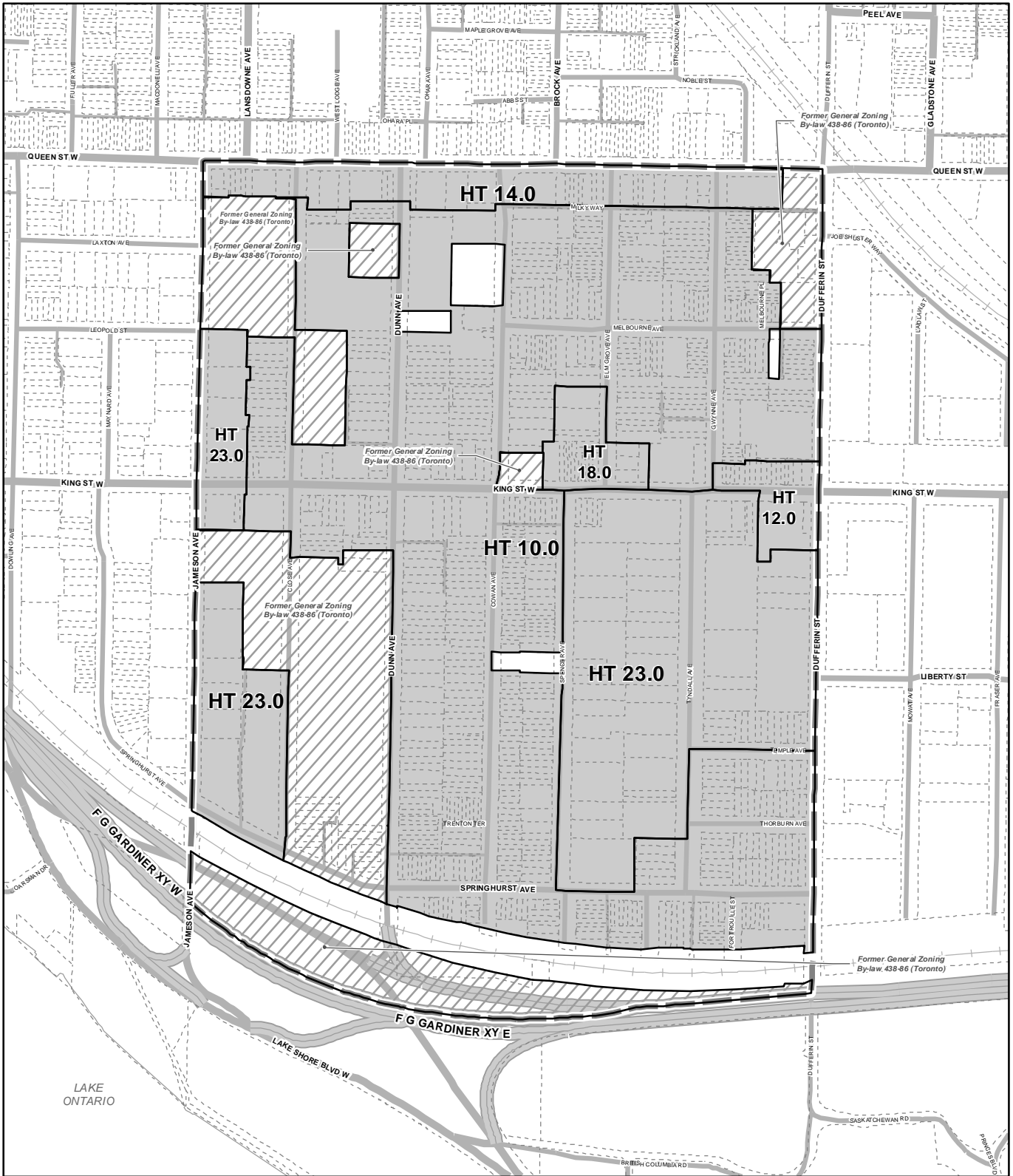
Height Overlay Map

May 2013

Maps must be read together with Zoning By-law text

- Height Areas
- Property Boundary
- Railway
- Hydro Line
- River
- Map Sheet Boundary





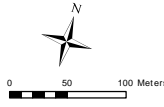
TORONTO City Planning

Height Overlay Map

May 2013

Maps must be read together with Zoning By-law text

- Height Areas
- Property Boundary
- Railway
- Hydro Line
- River
- Map Sheet Boundary



An inset map showing a grid of map sheets. The sheets are numbered 421, 422, 423, 424, 425 in the top row; 431, 432, 433, 434, 435 in the bottom row. Sheet 433 is highlighted with a thick black border. Below the map is the text 'LAKE ONTARIO'.

Current Page Pages with Height Areas









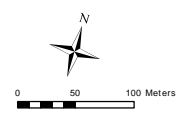
TORONTO City Planning

Height Overlay Map



May 2013

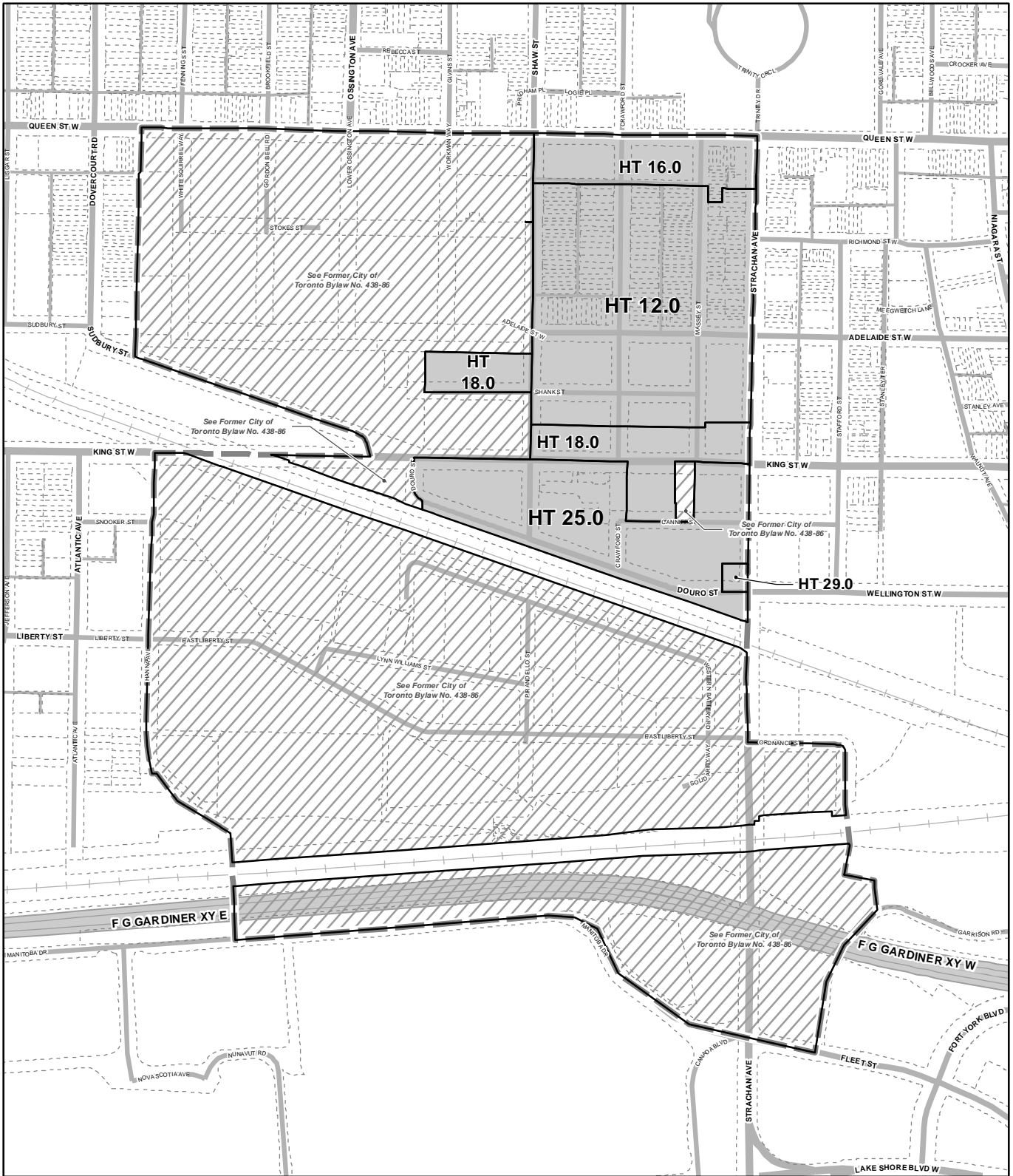
Maps must be read together with Zoning By-law text

-  Height Areas
-  Property Boundary
-  Railway
-  Hydro Line
-  River
-  Map Sheet Boundary



An inset map showing a grid of map sheets numbered 422 through 436. Sheet 434 is highlighted with a thick black border, indicating it is the current page. The map is situated near Lake Ontario.

Current Page  **Pages with Height Areas** 



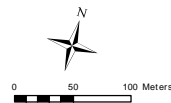
TORONTO City Planning

Height Overlay Map

May 2013

Maps must be read together with Zoning By-law text

- Height Areas
- Property Boundary
- Railway
- Hydro Line
- River
- Map Sheet Boundary

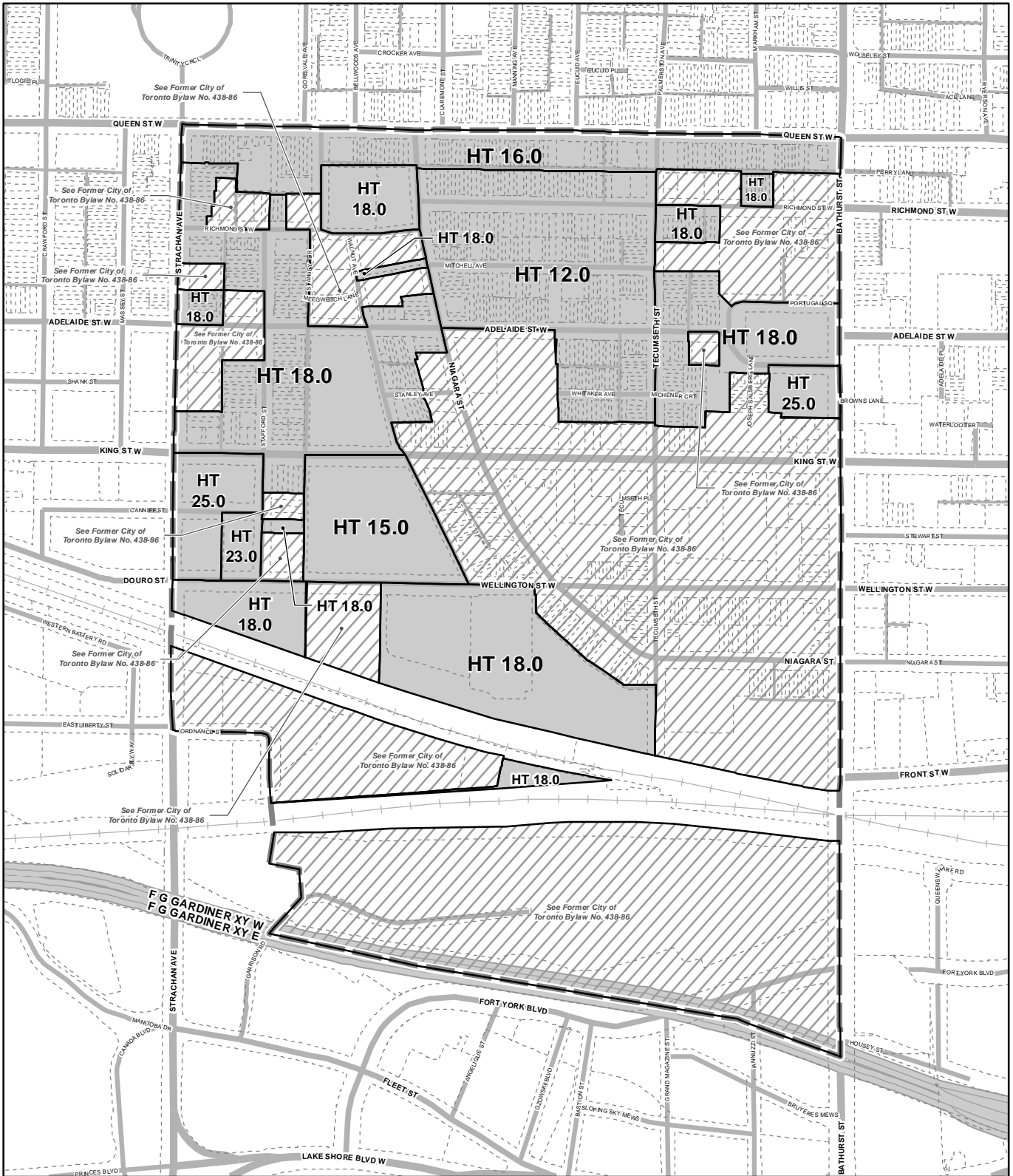


423 424 425 426 427

432 433 434 **435** 436 437

LAKE ONTARIO

Current Page Pages with Height Areas



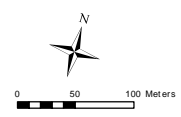
TORONTO City Planning

Height Overlay Map

May 2013

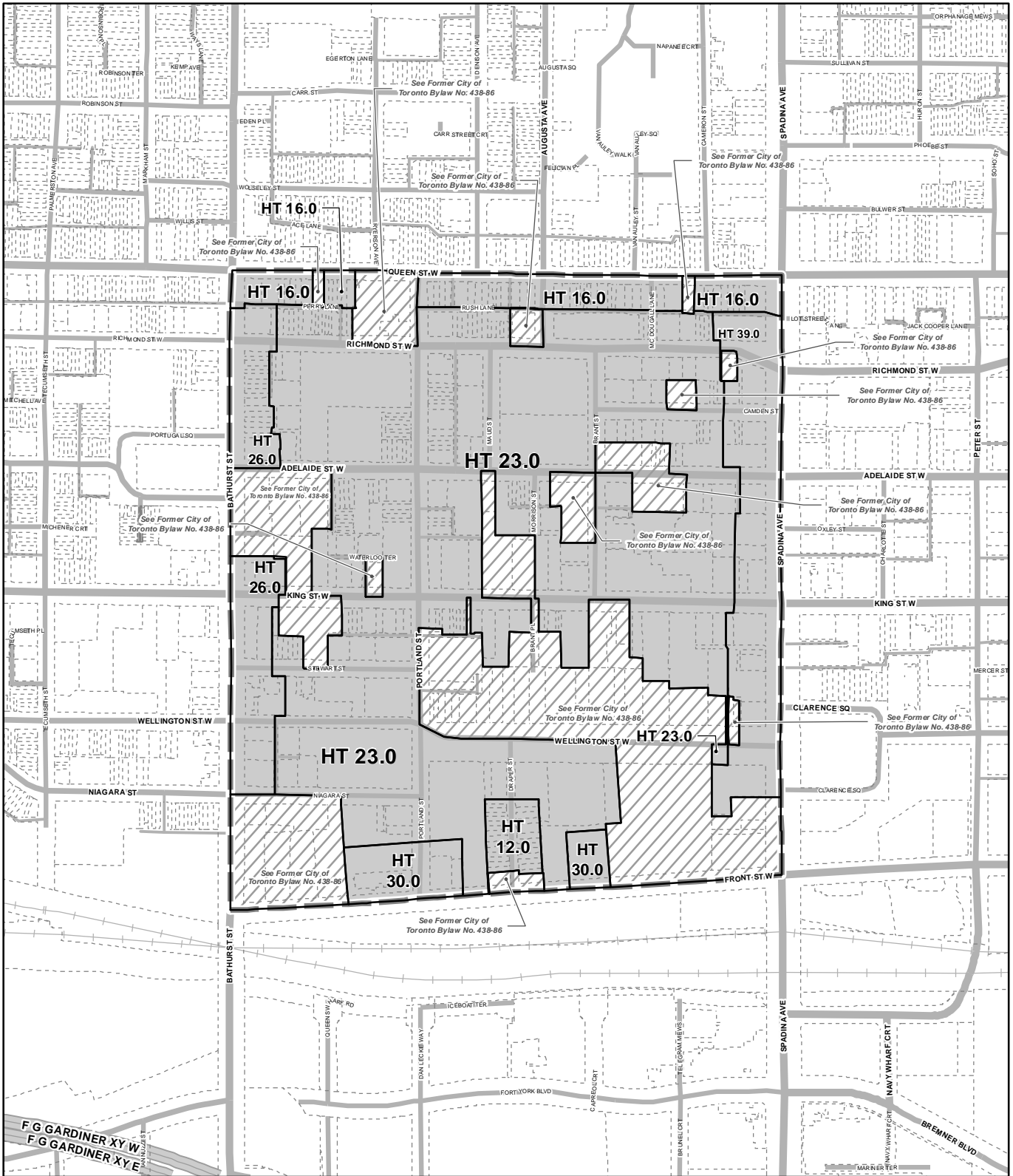
Maps must be read together with Zoning By-law text

- Height Areas
- Property Boundary
- Railway
- Hydro Line
- River
- Map Sheet Boundary



An inset map showing a grid of map sheets. The sheet number 436 is highlighted in a dark grey box, indicating the current page's location within the larger area. Other sheet numbers visible include 424, 425, 426, 427, 428, 434, 435, 437, and 438.

Current Page **Pages with Height Areas**









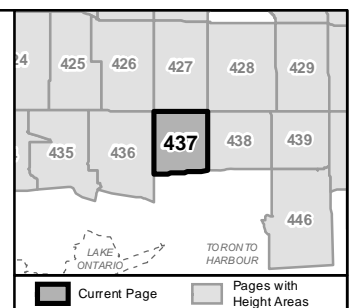
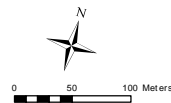
TORONTO City Planning

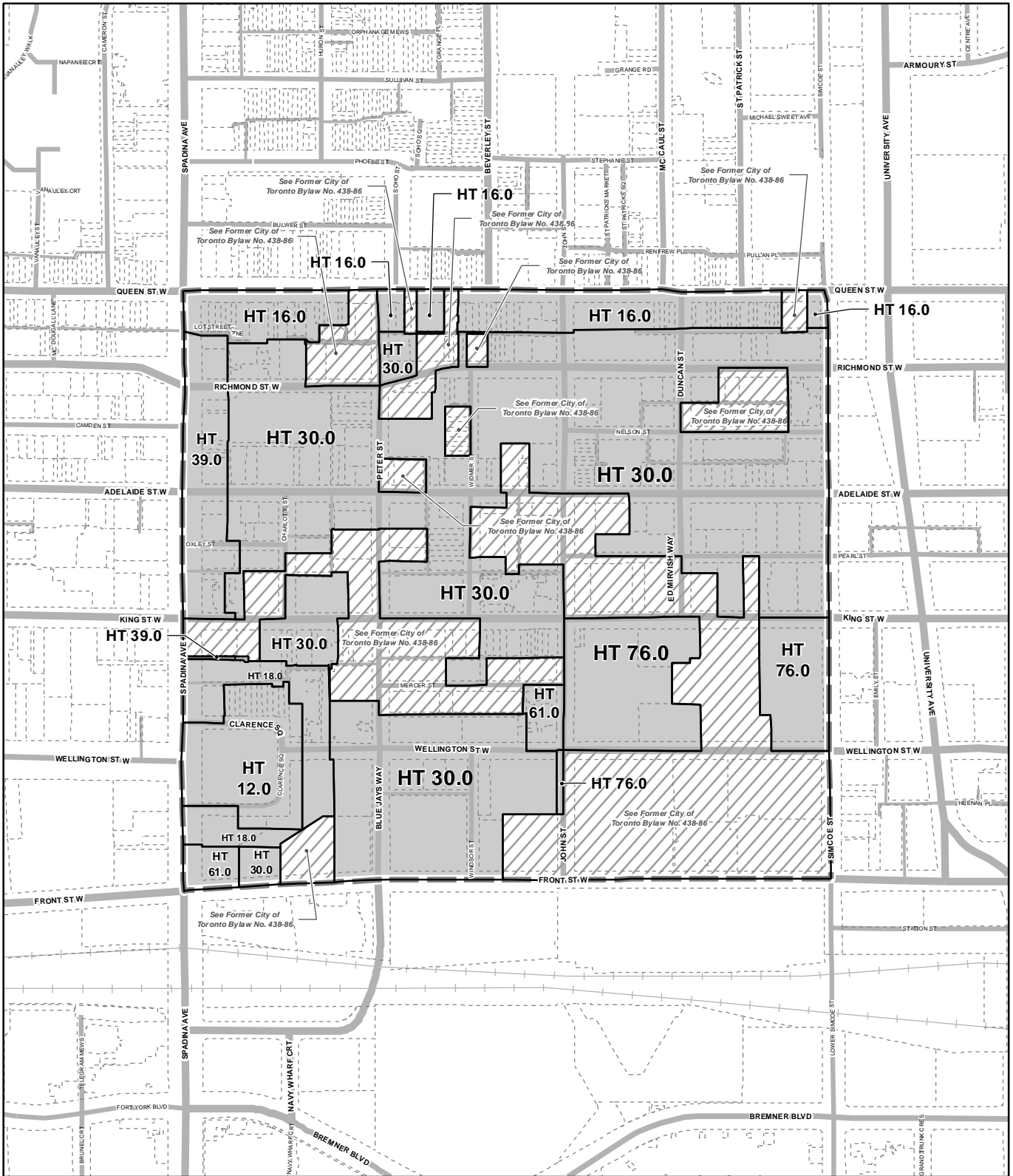
Height Overlay Map

May 2013

Maps must be read together with Zoning By-law text

-  Height Areas
-  Property Boundary
-  Railway
-  Hydro Line
-  River
-  Map Sheet Boundary





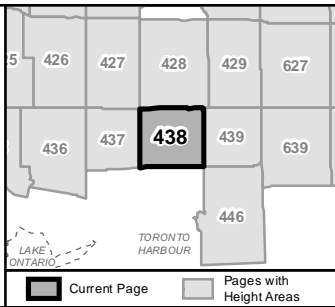
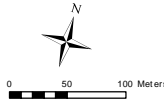
TORONTO City Planning

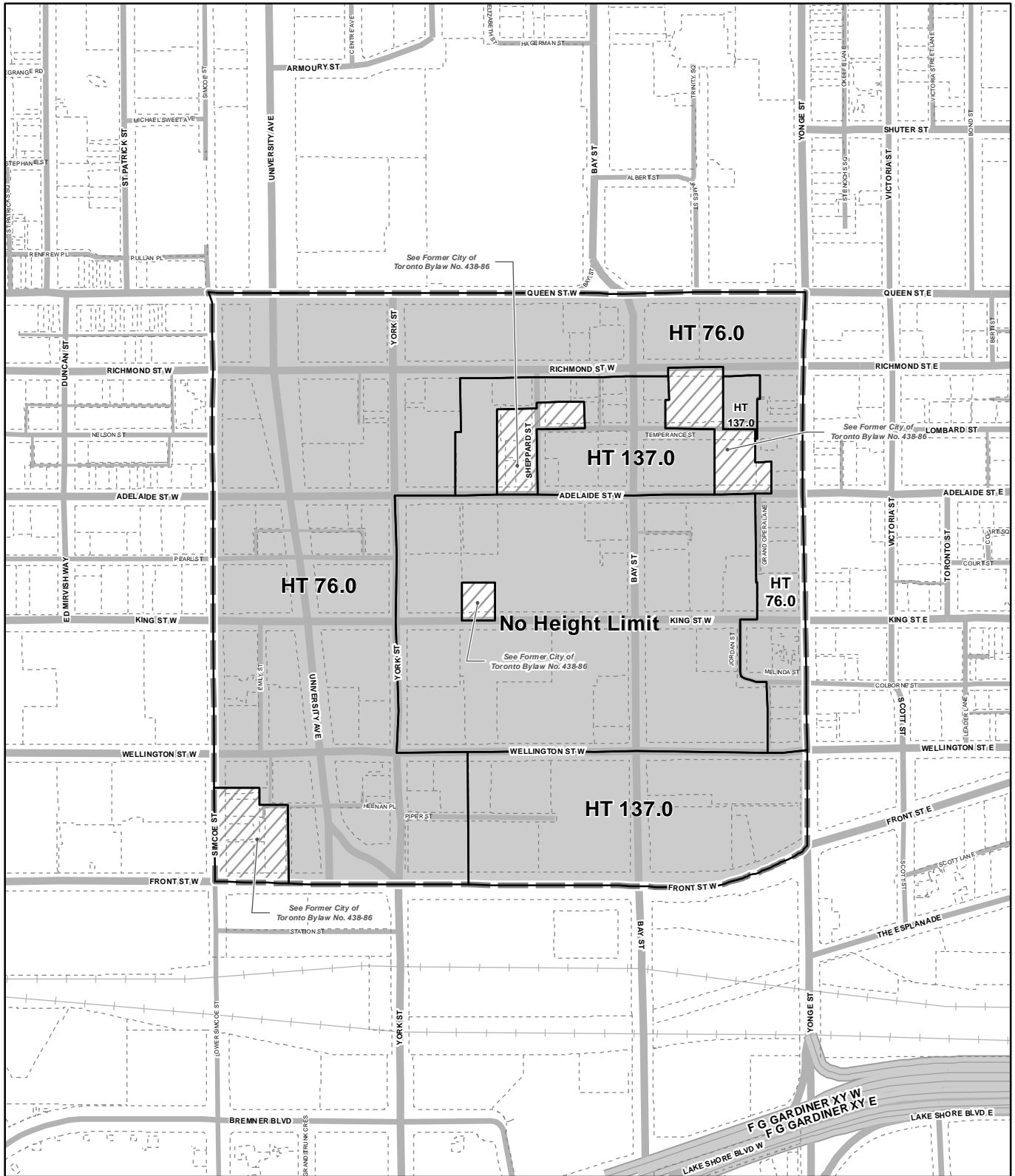
Height Overlay Map

May 2013

Maps must be read together with Zoning By-law text

- Height Areas
- Property Boundary
- Railway
- Hydro Line
- River
- Map Sheet Boundary











TORONTO City Planning

Height Overlay Map



May 2013

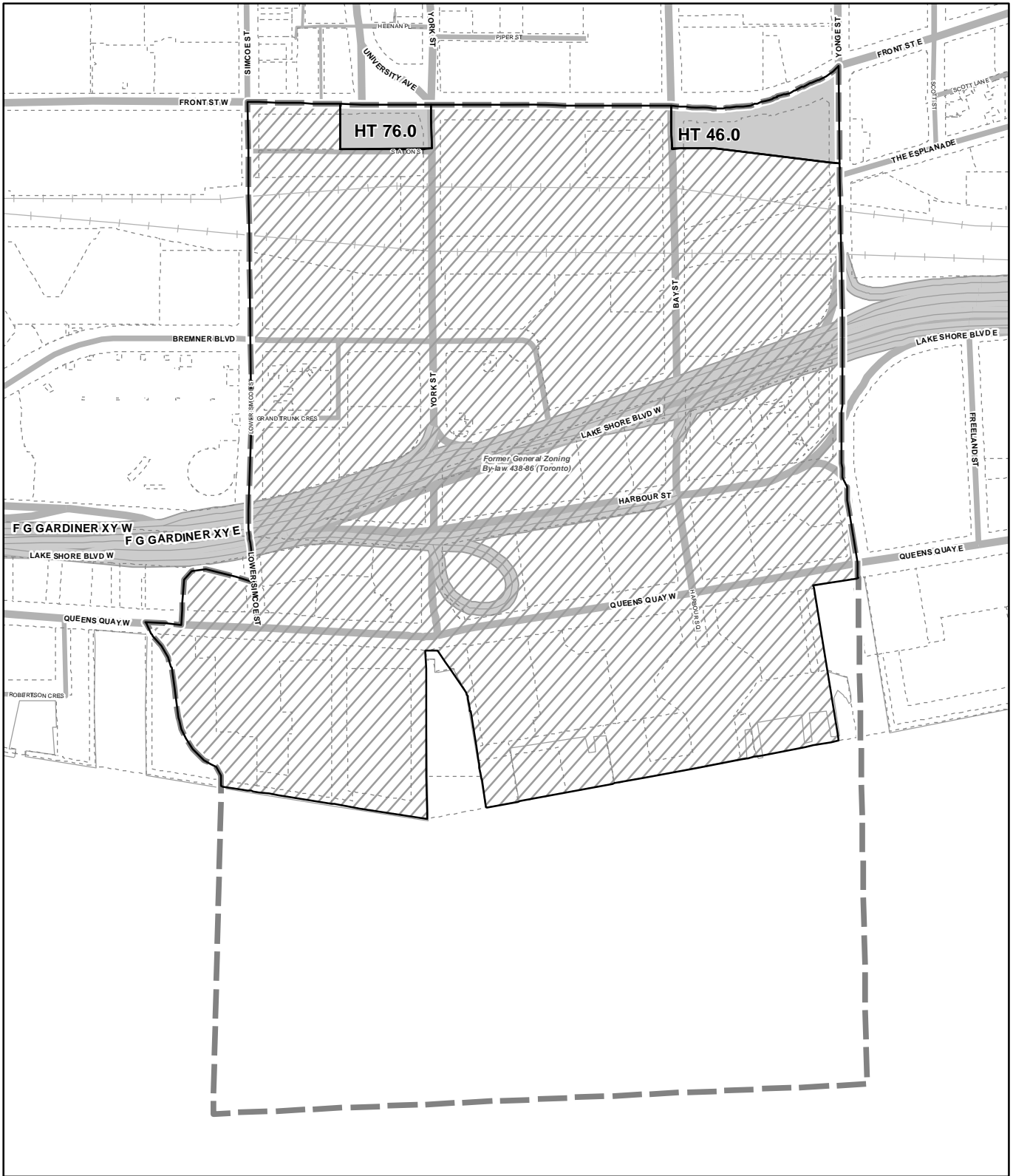
Maps must be read together with Zoning By-law text

-  Height Areas
-  Property Boundary
-  Railway
-  Hydro Line
-  River
-  Map Sheet Boundary



427	428	429	627	628
437	438	439	639	640
		446	TORONTO HARBOUR	

 Current Page
  Pages with Height Areas









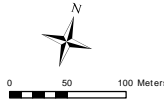
TORONTO City Planning

Height Overlay Map


May 2013

Maps must be read together with Zoning By-law text

-  Height Areas
-  Property Boundary
-  Railway
-  Hydro Line
-  River
-  Map Sheet Boundary



An inset map showing a grid of map sheets. Sheet 446 is highlighted with a thick black border. Other sheets shown are 437, 438, 439, 639, and 640. The text 'TORONTO HARBOUR' is located below the grid.

Current Page  **Pages with Height Areas** 