

Authority: Item EY32.72, adopted as amended, by Etobicoke York Community Council on July 4, 2018 under the delegated authority of Sections 27-149B and 27-152 of City of Toronto Municipal Code Chapter 27, Council Procedures

**CITY OF TORONTO**

**BY-LAW 858-2018**

**To authorize the alteration of Silverthorn Avenue, between Pryor Avenue and Rowntree Avenue, by the installation of speed humps.**

Whereas Etobicoke York Community Council deems it appropriate to undertake the installation of speed humps on Silverthorn Avenue;

The Etobicoke York Community Council enacts:

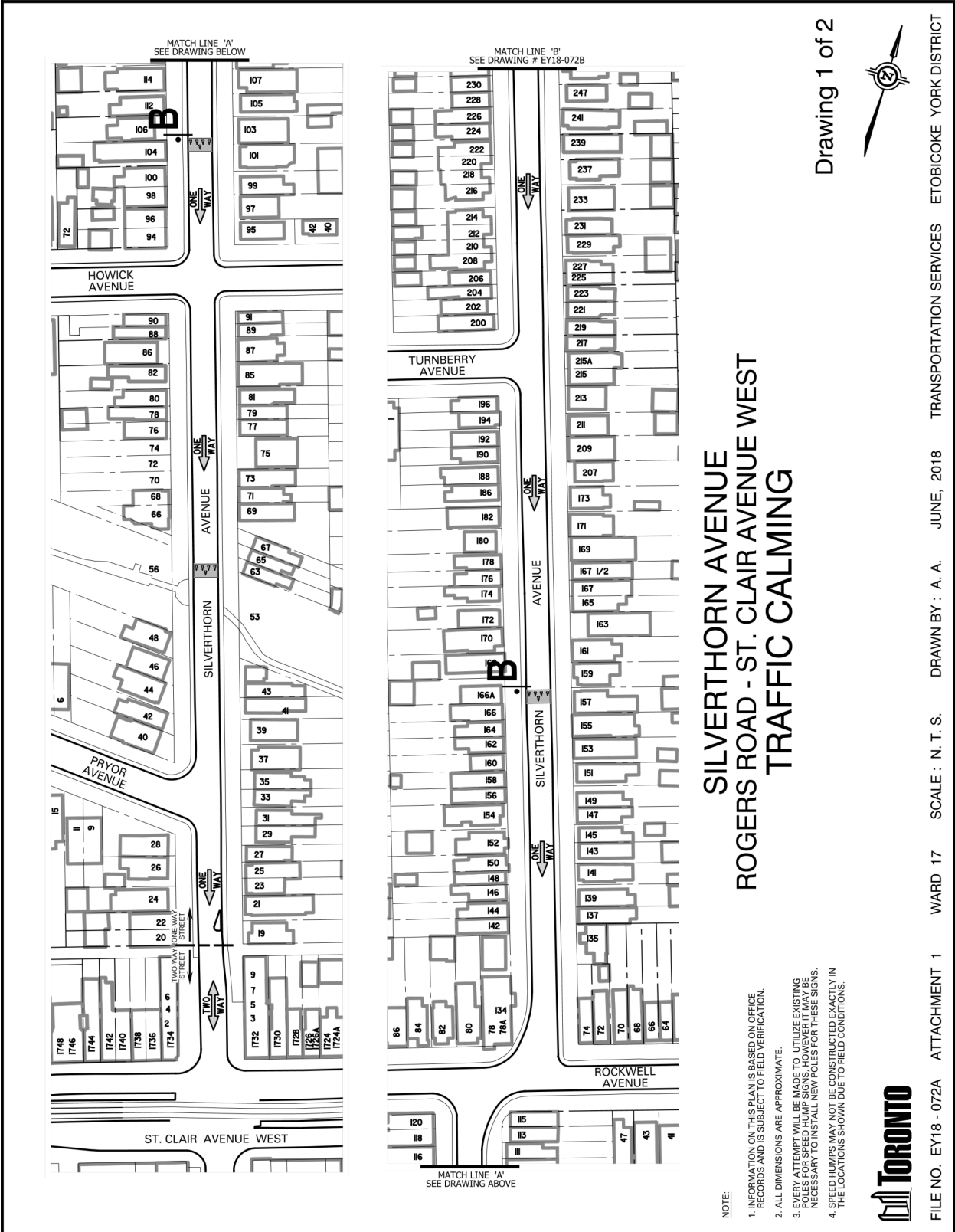
1. The alteration of Silverthorn Avenue, between Pryor Avenue and Rowntree Avenue, by the installation of four speed humps, generally as shown on Drawing EY18-072A dated June 2018 and Drawing EY18-072B dated June 2018 attached to this By-law, is authorized.

Enacted and passed on July 4, 2018.

Frances Nunziata,  
Acting Chair

Ulli S. Watkiss,  
City Clerk

(Seal of the City)



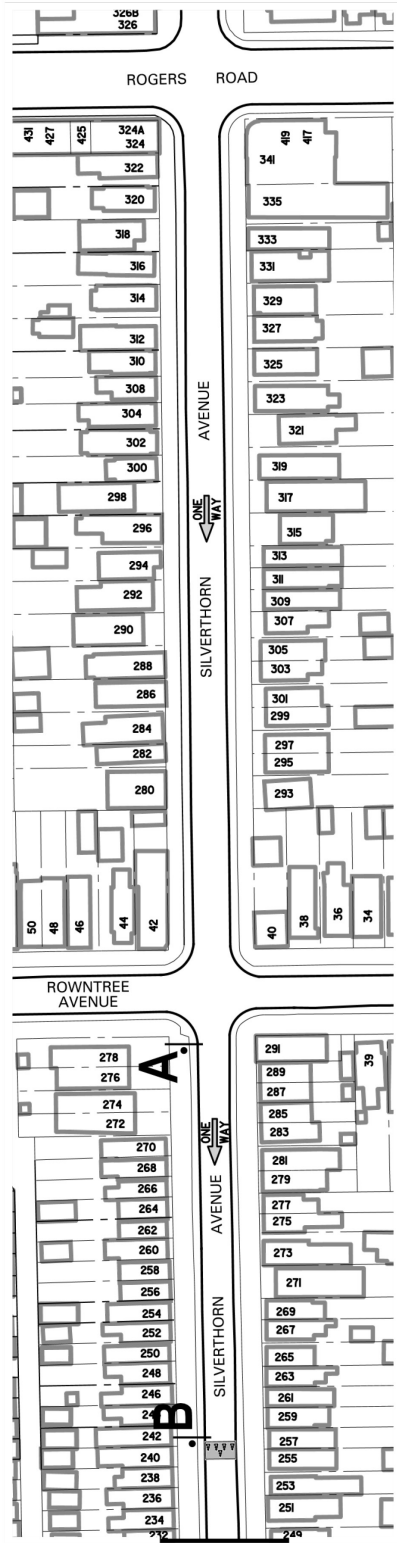
**SILVERTHORN AVENUE  
 ROGERS ROAD - ST. CLAIR AVENUE WEST  
 TRAFFIC CALMING**

Drawing 1 of 2

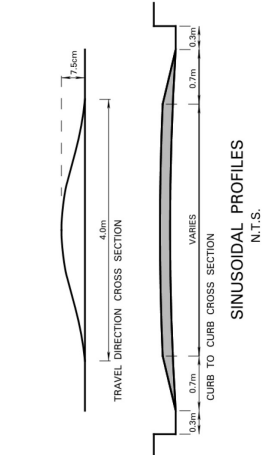
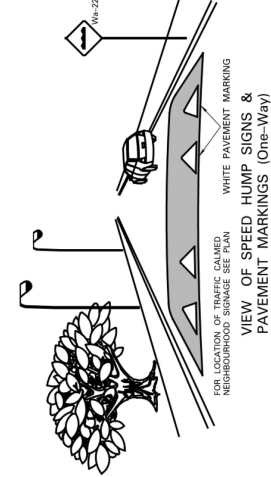
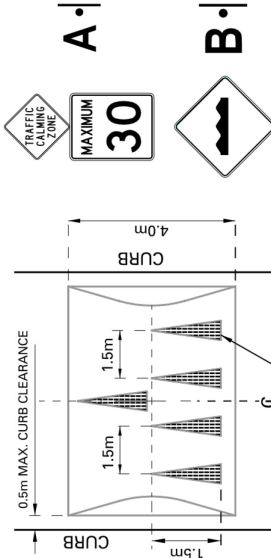


- NOTE:
1. INFORMATION ON THIS PLAN IS BASED ON OFFICE RECORDS AND IS SUBJECT TO FIELD VERIFICATION.
  2. ALL DIMENSIONS ARE APPROXIMATE.
  3. EVERY ATTEMPT WILL BE MADE TO UTILIZE EXISTING POLES FOR SPEED HUMP SIGNS. HOWEVER IT MAY BE NECESSARY TO INSTALL NEW POLES FOR THESE SIGNS.
  4. SPEED HUMPS MAY NOT BE CONSTRUCTED EXACTLY IN THE LOCATIONS SHOWN DUE TO FIELD CONDITIONS.





MATCH LINE 'B'  
SEE DRAWING # EY18-072A



SPEED HUMP DETAIL  
ONE - WAY STREET  
N.T.S.

VIEW OF SPEED HUMP SIGNS &  
PAVEMENT MARKINGS (One-Way)  
N.T.S.

- NOTE:
1. INFORMATION ON THIS PLAN IS BASED ON OFFICE RECORDS AND IS SUBJECT TO FIELD VERIFICATION.
  2. ALL DIMENSIONS ARE APPROXIMATE.
  3. EVERY ATTEMPT WILL BE MADE TO UTILIZE EXISTING POLES FOR SPEED HUMP SIGNS. HOWEVER IT MAY BE NECESSARY TO INSTALL NEW POLES FOR THESE SIGNS.
  4. SPEED HUMPS MAY NOT BE CONSTRUCTED EXACTLY IN THE LOCATIONS SHOWN DUE TO FIELD CONDITIONS.

# SILVERTHORN AVENUE ROGERS ROAD - ST. CLAIR AVENUE WEST TRAFFIC CALMING

Drawing 2 of 2

