

CITY OF TORONTO

BY-LAW 409-2021

To amend City of Toronto Municipal Code Chapter 950, Traffic and Parking, with respect to the designation of Ward 5 (Area 1, Area 2, Area 3, Area 4, Area 5, Area 6, Area 7, Area 8, Area 9, Area 10, Area 11, Area 12, Area 13, Area 14, Area 15) and Ward 7 (Area 1, Area 2, Area 3, Area 4, Area 5, Area 6, Area 7, Area 8) Boundary Area designated area and 30 kilometres per hour for public lanes and local roads within the designated area.

Etobicoke York Community Council enacts:

1. Municipal Code Chapter 950, Traffic and Parking, is amended as follows:
 - A. By deleting from Schedule XXXV (Speed Limits on Public Highways) in § 950-1334, the following in alphabetical order by street name:

(From Column 1 Highway)	(From Column 2 Between)	(From Column 4 Speed Limit (km/h))
Acacia Avenue	Flindon Road and the west end of Acacia Avenue	40
Academy Road	Gary Road and Pellatt Avenue	40
Aileen Avenue	Keele Street and Silverthorn Avenue	30
Alladin Avenue	Seabrook Avenue and Liscombe Road	40
Apted Avenue	A point 30 metres south of Whitfield Avenue and a point 35 metres north of Rowntree Mill Road	40
Ardwick Boulevard	Finch Avenue West (west intersection) and Finch Avenue West (east intersection)	40
Arrowsmith Avenue	Amesbury Drive and Keele Street	30
Astoria Avenue	Lambton Avenue and Guestville Avenue	40
Avon Avenue	McCormack Street and Humber Boulevard	40
Avon Crescent	Avon Avenue and Weston Road	40
Azrock Road	Burr Avenue and Veerland Drive	40
Bala Avenue	Jane Street and Bartonville Avenue West	30
Bamford Crescent	Hullmar Drive and Shoreham Drive	40

(From Column 1 Highway)	(From Column 2 Between)	(From Column 4 Speed Limit (km/h))
Bannerman Street	Rustic Road and Grovedale Avenue	30
Bartonville Avenue West	The west end of Bartonville Avenue West and Weston Road	40
Batavia Avenue	St. Clair Avenue West and Pritchard Avenue	30
Battersea Crescent	Wyndale Drive (west intersection) and Wyndale Drive (east intersection)	40
Beckett Avenue	Rustic Road and Fleetwood Avenue	40
Bernice Crescent	Scarlett Road and Eileen Avenue (east intersection)	40
Berryton Avenue	Burr Avenue and Veerland Drive	40
Bexley Crescent	Jane Street and East Drive	40
Black Creek Boulevard	The west end of Black Creek Boulevard and Jane Street	40
Blacksmith Crescent	Gosford Boulevard (north intersection) and Gosford Boulevard (south intersection)	40
Blackstone Street	Lawrence Avenue West and Marshlynn Avenue	40
Blackthorn Avenue	Rogers Road and Aileen Avenue	40
Blue Haven Crescent	Ardwick Boulevard (south intersection) and a point 240 metres northeast of Ardwick Boulevard (south intersection)	40
Bourdon Avenue	Burr Road and Maple Life Drive	40
Boyd Avenue	Ralph Street and Merrill Avenue	40
Bradmore Avenue	Weston Road and the west end of Bradmore Avenue	40
Brendwin Road	East Drive and the north-east end of Brendwin Road	40
Bryn Road	Gracefield Avenue and Wyndale Drive	40
Burr Avenue	Liscombe Road and Culford Road	40
Buttonwood Avenue	The west end of Buttonwood Avenue and the northeast end of Buttonwood Avenue	40

(From Column 1 Highway)	(From Column 2 Between)	(From Column 4 Speed Limit (km/h))
Cameo Crescent	Dalrymple Drive (west intersection) and Dalrymple Drive (east intersection)	40
Cameron Avenue	Kane Avenue and Haverson Boulevard/Blackthorn Avenue	40
Cameron Avenue	Keele Street and Kane Avenue	30
Cannes Circle	Symes Road (north intersection) and Symes Road (south intersection)	40
Cardell Avenue	Weston Road and Fairglen Crescent	40
Cayuga Avenue	Spears Street and Weston Road	40
Chantilly Gardens	Academy Road and Portage Avenue	40
Charlton Settlement Avenue	Buttonwood Avenue and Sidney Belsey Crescent (north intersection)	40
Charrington Crescent	Markay Street (north intersection) and Markay Street (south intersection)	40
Chiswick Avenue	Hearst Circle (north intersection) and Lawrence Avenue West	30
Clair Road	Laura Road and Jane Street	30
Clearview Heights	Trethewey Drive (west intersection) and Keele Street	30
Cliff Street	Alliance Avenue and Jasper Avenue	40
Clouston Avenue	Denison Road West and Weston Road	40
Comay Road	Gulliver Road and the west end of Comay Road	30
Corbett Avenue	Jane Street and Rockcliffe Boulevard	40
Cordella Avenue	Langden Avenue and Weston Road	40
Cornelius Parkway	Romeo Street and a point 60 metres north of Rustic Road	40
Cornell Avenue	Jane Street and Bartonville Avenue West	40
Culford Road	Comay Road and Lawrence Avenue West	40

(From Column 1 Highway)	(From Column 2 Between)	(From Column 4 Speed Limit (km/h))
Cynthia Road	Scarlett Road and the east limit of Cynthia Road	40
Dalbeattie Avenue	Woodward Avenue and Gary Drive	40
Dallner Road	Wilson Avenue and Loney Avenue	40
Dalrymple Drive	Jane Street and Alliance Avenue	40
Dante Road	Gracefield Avenue and Culford Road	40
De Marco Boulevard	Dante Road and Lawrence Avenue West	40
De Marco Boulevard	Lawrence Avenue West and Dante Road	40
Deakin Avenue	Rockcliffe Boulevard and Greendale Avenue	40
Dee Avenue	The west end of Dee Avenue and Weston Road	40
Deerhurst Avenue	Woodward Avenue and Gary Drive	40
Del Ria Drive	Gracefield Avenue and Culford Road	40
Denison Road West	Clouston Avenue and Weston Road	40
Dennis Avenue	Guestville Avenue and Weston Road	30
Derrydown Road	Grandravine Drive and Ollerton Road	40
Dolores Road	Cobb Avenue and Spenvalley Drive	40
Dora Spencer Road	Charlton Settlement Avenue and Weston Road	40
Duckworth Street	Thurodale Avenue and Lawrence Avenue West	30
Dunraven Drive	Keele Street and Silverthorn Avenue	40
Duval Drive	Lawrence Avenue West and North Park Drive	40
Edinburgh Court	Entire Length	40
Eileen Avenue	Scarlett Road and Florence Crescent	40
Elm Street	William Street and Church Street	40
Elvin Avenue	Bernice Crescent and Eileen Avenue	40
Emily Avenue	Whitfield Avenue and Rowntree Mill Road	40

(From Column 1 Highway)	(From Column 2 Between)	(From Column 4 Speed Limit (km/h))
Erie Street	Falstaff Avenue and Maple Leaf Drive	30
Fairglen Crescent	Weston Road and Cardell Aveue	40
Falstaff Avenue	Amber Crescent and Keele Street	40
Falstaff Avenue	Culford Road and Amber Crescent	30
Farnsworth Drive	Woodward Avenue and Gary Drive	40
Feltham Avenue	Spears Street and Avon Avenue	40
Firgrove Crescent	A point 120 metres west of Petiole Road and Jane Street (south intersection)	30
Firgrove Crescent	Jane Street (north intersection) and Elana Drive	40
Flamborough Drive	Keele Street and Culford Road	30
Flaxman Road	Flindon Road and the north end of Flaxman Road	40
Fleetwood Avenue	Mangrove Road and Falstaff Avenue	40
Flindon Road	Weston Road and the west end of Flindon Road	40
Floral Parkway	Keele Street and Connie Street	40
Florence Crescent	St. Clair Avenue West and Jane Street	30
Franson Crescent	St. Lucie Drive (southwest intersection) and St. Lucie Drive (northeast intersection)	40
Freeman Road	King George's Drive and Clearview Heights	40
French Avenue	St. Clair Avenue West and Pritchard Avenue	40
George Anderson Drive	George Anderson Court and a point 30 metres west of Amesbury Drive	40
George Anderson Drive	Keele Street and Culford Road	30
Glenvalley Drive	Gilmour Crescent and Weston Road	40
Gracedale Boulevard	Navenby Crescent and Duncanwoods Drive	40
Gracefield Avenue	Arkwright Street and Culford Road	30

(From Column 1 Highway)	(From Column 2 Between)	(From Column 4 Speed Limit (km/h))
Gracefield Avenue	Culford Road and Keele Street	30
Grattan Street	Joseph Street and Queenslea Avenue	40
Gravenhurst Avenue	Chalkfarm Drive and Foxrun Avenue	40
Greenbrook Drive	Trethewey Drive and Keele Street	30
Greendale Avenue	Deakin Avenue and Lambton Avenue	40
Greentree Court	Clearview Heights and Trethewey Drive	40
Griffith Street	Acacia Avenue and Reuben Avenue	40
Grovedale Avenue	Blue Springs Road and Erie Street	40
Guestville Avenue	Lambton Avenue and Eglinton Avenue West	30
Gulfstream Road	St. Lucie Drive and the east end of Gulfstream Road	40
Habitant Drive	Bradstock Road and Imogene Avenue	40
Harding Avenue	Jane Street and Renfield Street	40
Harding Avenue	The east end of Harding Avenue and a point 153 metres west of the east end of Harding Avenue	40
Harlton Crescent	Silverthorn Avenue and Haverson Boulevard	40
Hathor Crescent	Rowntree Mill Road (west intersection) and Rowntree Mill Road (east intersection)	40
Haymarket Road	Wilson Avenue and Mayall Avenue	40
Hearst Circle	The entire length	40
Heavitree Drive	Chalkfarm Drive and the west end of Heavitree Drive	40
Henrietta Street	Castleton Avenue and the east end of Henrietta Street	30
Highbury Road	Starview Drive and Wallasey Avenue	40
Highbury Road	Starview Drive and Wallasey Avenue	30
Hillborn Avenue	Symes Road and McCormack Street	30
Hilldale Road	Orman Avenue and Humber Boulevard	30

(From Column 1 Highway)	(From Column 2 Between)	(From Column 4 Speed Limit (km/h))
Holley Avenue	Rectory Road and Parke Street	40
Homeview Avenue	Florence Crescent and Jane Street	30
Humber Boulevard	Alliance Avenue (west intersection) and Weston Road	40
Humber Boulevard	Hilldale Road and Avon Avenue	40
Hurdman Street	Gulliver Road and Paramount Court	40
Irving Road	Trethewey Drive and Keele Street	40
Jacinta Drive	De Marco Boulevard and Culford Road	40
Jasmine Road	Bradmore Avenue and Flindon Road	40
Jasper Avenue	The west end of Jasper Avenue and Weston Road	40
John Lindsay Court	Arleta Avenue and Sawmill Road Road (west intersection)	40
Joseph Street	Rosemount Avenue and Church Street	30
Kane Avenue	Rogers Road and Eglinton Avenue West	40
King George's Drive	Trethewey Drive and Keele Street	40
Kirby Road	Jethro Road and Dallner Road	40
Lacey Avenue	Ewart Avenue and Cameron Avenue	40
Lamberton Boulevard	Derrydown Road and Sentinel Road	40
Langden Avenue	The west end of Langden Avenue and Jasper Avenue	40
Langside Avenue	The north end of Langside Avenue and a point 150 metres south of Gary Drive	40
Langside Avenue	Woodward Avenue and the north end of Langside Avenue	40
Lawnside Drive	Maidstone Street and Mangrove Road	40
Leigh Street	McCormack Street and Northland Avenue	40

City of Toronto By-law 409-2021

(From Column 1 Highway)	(From Column 2 Between)	(From Column 4 Speed Limit (km/h))
Lester Avenue	Keele Street and Glenhaven Street	30
Lilac Avenue	Weston Road and the west end of Lilac Avenue	40
Lindylou Road	Lanyard Road (southeast intersection) and Faulkner Crescent	40
Lloyd Avenue	Keele Street and Cawthra Avenue	40
Lomar Drive	Sheppard Avenue West and Laura Road	40
Lonborough Avenue	Keele Street and Carnarvon Street	30
London Green Court	Driftwood Avenue and the north end of London Green Court	40
Loney Avenue	Yvonne Avenue and Mattson Road	30
Lovilla Boulevard	Strathburn Boulevard and Yorkdale Crescent	40
Lydon Avenue	Bernice Crescent and Eileen Avenue	40
MacDonald Avenue	Rosemount Avenue and Jane Street	40
Maidstone Street	Rustic Road and Falstaff Avenue	40
Mangrove Road	A point approximately 176 metres east of Nile Street and Fleetwood Avenue	30
Mangrove Road	Raven Road and the south end of Mangrove Road	40
Maple Leaf Drive	Keele Street (north intersection) and Cornelius Parkway (east intersection)	40
Mariposa Avenue	St. Clair Avenue West and Pritchard Avenue	40
Markay Street	Spenny Valley Drive and Charrington Crescent (south intersection)	40
Marshlynn Avenue	Jane Street and Blackstone Street	40
Martini Drive	Thurodale Avenue and Lawrence Avenue West	30
Mattson Road	Loney Avenue and the south end of Mattson Road	30
Mayall Avenue	Jethro Road and the northeast end of Mayall Avenue	40

(From Column 1 Highway)	(From Column 2 Between)	(From Column 4 Speed Limit (km/h))
Maybank Avenue	Northland Avenue and McCormack Street	40
McCormack Street	Hillborn Avenue and a point 156.6 metres west of Weston Road	40
McCormack Street	Weston Road and a point 45.3 metres west of Maybank Avenue	40
Merrill Avenue	Lawrence Avenue West and William Street	40
Mondovi Gate	St. Clair Avenue West and Tarragona Boulevard	40
Mould Avenue	St. Clair Avenue West and Corbett Avenue	30
Mulock Avenue	Junction Road and Lloyd Avenue	30
Mulock Avenue	Lloyd Avenue and St. Clair Avenue West	40
Nashville Avenue	Bicknell Avenue and Keele Street	40
Nickle Street	Jane Street and the east end of Nickle Street	40
North Park Drive	Keele Street and and Treelawn Parkway	40
Northland Avenue	Spears Street and a point 144.4 metres west of Weston Road	40
Northland Avenue	Weston Road and a point 41.6 metres west of Maybank Avenue	40
Ollerton Road	Derrydown Road and Grandravine Drive	40
Omagh Avenue	Weston Road and the west end of Omagh Avenue	40
Orman Avenue	Symes Road and Hilldale Road	40
Patika Avenue	Pine Street and Jane Street	30
Paulson Road	Trethewey Drive and King George's Drive	40
Pearen Street	Glenvalley Drive and Eglinton Avenue West	30
Pellatt Avenue	Wendell Avenue and the east end of Pellatt Avenue	40
Pendeen Avenue	Bexley Crescent and Jane Street	30

10
City of Toronto By-law 409-2021

(From Column 1 Highway)	(From Column 2 Between)	(From Column 4 Speed Limit (km/h))
Plainfield Road	A point 41.9 metres south of Romanway Crescent and Wright Avenue	40
Plunkett Road	Cabana Drive (north intersection) and Millwick Drive	40
Portage Avenue	A point 44 metres north of Robert Street and Gary Drive	40
Portage Avenue	Limerick Avenue and Gary Drive	40
Portage Avenue	Robert Street and a point 44 metres north	40
Porter Avenue	Avon Avenue and Weston Road	40
Pritchard Avenue	Florence Crescent and Jane Street (south intersection)	30
Pritchard Avenue	Jane Street (north intersection) and Castleton Avenue	40
Purdy Crescent	Queenslea Avenue and Rosemount Avenue	30
Queen's Drive	Pine Street and Jane Street	30
Queen's Drive	Rosemount Avenue and Pine Street	30
Queenslea Avenue	Walwyn Avenue (north intersection) and Pelmo Crescent	40
Queenslea Avenue	Yelland Street and Walwyn Avenue (south intersection)	40
Quinan Drive	Keele Street and Duval Drive	40
Ralph Street	Lawrence Avenue West and MacDonald Avenue	30
Raven Road	Jane Street and a point approximately 176 metres east of Nile Street	30
Raven Road	Rustic Road and Nile Street	40
Rectory Road	Coulter Avenue and Holley Avenue	40
Redberry Parkway	Lawrence Avenue West and North Park Drive	30
Renfield Street	Lawrence Avenue West and Harding Avenue	40
Reuben Avenue	Weston Road and Griffith Street	40

(From Column 1 Highway)	(From Column 2 Between)	(From Column 4 Speed Limit (km/h))
Romeo Street	Cornelius Parkway and the north end of Romeo Street	40
Rose Valley Crescent	Black Creek Boulevard and Woodgate Drive	40
Rowntree Mill Road	The west end of Rowntree Mill Road and Islington Avenue	40
Rustic Road	Hysel Road and Keele Street	30
Rustic Road	Raven Road and Stella Street	40
Rustic Road	Stella Street and Hysel Road	40
Samba Drive	Sheppard Avenue West and Bradstock Road	40
Scott Road	Rogers Road and Eglinton Avenue West	40
Seabrook Avenue	Rustic Road and the south end of Seabrook Avenue	40
Seneca Avenue	Avon Avenue and Weston Road	40
Sidney Belsey Crescent	Charlton Settlement Avenue (south intersection) and Weston Road	40
Sparta Road	Quinan Drive and North Park Drive	40
Spears Street	McCormack Street and Cripps Avenue	40
Speers Avenue	Gibson Avenue and Jane Street	40
Springmount Avenue	MacDonald Avenue and William Street	40
Stanwood Crescent	Faulkner Crescent and the southeast end of Stanwood Crescent	40
Stella Street	Rustic Road and Maple Leaf Drive	40
Strathburn Boulevard	Lovilla Boulevard and Weston Road	40
Strathnairn Avenue	Keele Street and Lonborough Avenue	30
Sunnybrae Crescent	Weston Road and Bartonville Avenue West	40

(From Column 1 Highway)	(From Column 2 Between)	(From Column 4 Speed Limit (km/h))
Symes Road	A point 194.7 metres east of Terry Drive and Orman Avenue	40
Talent Crescent	Samba Drive (north intersection) and Samba Drive (south intersection)	40
Tedder Street	Thurodale Avenue and Stewart Smith Drive	40
Terry Drive	Rockcliffe Boulevard and Symes Road	30
Thurodale Avenue	The west end of Thurodale Avenue and Brookhaven Drive	40
Tobermory Drive	Potsdam Road and Kinnie Court	40
Topcliff Avenue	A point 30 metres east of Demaris Avenue and Driftwood Avenue	40
Trowell Avenue	Keele Street and Silverthorn Avenue	40
Valencia Crescent	Culford Road and Del Ria Drive	40
Veerland Drive	Berryton Avenue and Maple Leaf Drive	40
Venice Drive	Maple Leaf Drive and Queens Drive	40
Viella Street	Symes Road and Tarragona Boulevard	40
Vimy Avenue	Lawrence Avenue West and MacDonald Avenue	40
Wallasey Avenue	Weston Road and Highbury Road	40
Walwyn Avenue	Gary Drive and Limerick Avenue	40
Walwyn Avenue	Lamont Avenue and Limerick Avenue	40
Westacres Drive	Freeman Road and Keele Street	40
White Avenue	Florence Crescent and Jane Street	30
Whitfield Avenue	Apted Avenue and a point 120 metres west of Emily Avenue	40
William Street	Rosemount Avenue and Jane Street	30
Woodenhill Court	Haverson Boulevard (south intersection) and Haverson Boulevard (north intersection)	40

(From Column 1 Highway)	(From Column 2 Between)	(From Column 4 Speed Limit (km/h))
Woodgate Drive	Black Creek Boulevard and East Drive	40
Wyndale Drive	Culford Road and Keele Street	40
Yatescastle Drive	Dolores Road and a point 120 metres south of Spenvalley Drive	40
Yelland Street	Oak Street and Queenslea Avenue	40
Ypres Road	Keele Street and Kane Avenue	40
Yvonne Avenue	Jethro Road and the east end of Yvonne Avenue	40

B. By inserting in Schedule XXXV (Speed Limits on Public Highways) in § 950-1334, the following in alphabetical order by street name:

(In Column 1 Highway)	(In Column 2 Between)	(In Column 4 Speed Limit (km/h))
Culford Road	Gulliver Road and Lawrence Avenue West	40
Duval Drive	Lawrence Avenue West and Quinan Drive	40
Henrietta Street	Castleton Avenue and Runnymede Road (east intersection)	30
Lindylou Road	Jayzel Drive and Rumike Road	40
Queenslea Avenue	Rosemount Avenue and Wendell Avenue	40
Rowntree Mill Road	Larchmere Avenue and Islington Avenue	40
Rustic Road	Culford Road to Keele Street	30

C. By inserting in Schedule XLV (Part 1): Designated Areas – Reduced Speed Areas in § 950-1344, the following in alphabetical order by designated area name:

(In Column 1 Designated Area Name)	(In Column 2 East/West Limits of Designated Area)	(In Column 3 North/South Limits of Designated Area)	(In Column 4 Excluded Highways or Bridges)	(In Column 5 Speed (km/h))	(In Column 6 Designated Area Map)
(Area 1) in Ward 5	West side of Jane Street / east side of Humber River	South side of Highway 401 / north side of Lawrence Avenue West	Little Avenue between Lawrence Avenue West and Weston Road John Street between Rosemount Avenue and Weston Road Pine Street between Lawrence Avenue West and Church Street Knob Hill Drive between Oak Street and Weston Road Oak Street between Wendell Avenue and Weston Road Gary Drive between Pelmo Crescent and Wendell Avenue Pelmo Crescent between Uphill Avenue and Gary Drive Uphill Avenue between Church Street and Pelmo Crescent Rosemount Avenue between Ralph Street and Queenslea Avenue	30	(Area 1) in Ward 5

(In Column 1 Designated Area Name)	(In Column 2 East/West Limits of Designated Area)	(In Column 3 North/South Limits of Designated Area)	(In Column 4 Excluded Highways or Bridges)	(In Column 5 Speed (km/h))	(In Column 6 Designated Area Map)
			Ralph Street between Rosemount Avenue and Lawrence Avenue West		
			Wendell Avenue between Queenslea Avenue and Highway 401		
			Gordon Mackay Road between Jane Street and Suntract Road		
			Church Street between Jane Street and Weston Road		
			Queenslea Avenue between Wendell Avenue and Rosemount Avenue		
			Weston Road between Lawrence Avenue West and Highway 401		
			St. Philips Road between Weston Road and Humber River		
			Highway 400 between Jane Street and Highway 401		
			Justice Gardens between Weston Road and east end of Justice Gardens		

(In Column 1 Designated Area Name)	(In Column 2 East/West Limits of Designated Area)	(In Column 3 North/South Limits of Designated Area)	(In Column 4 Excluded Highways or Bridges)	(In Column 5 Speed (km/h))	(In Column 6 Designated Area Map)
(Area 2) in Ward 5	West side of Jane Street / east side of Humber River	South side of Lawrence Avenue West / north side of Eglinton Avenue West	Denison Road East between Jane Street and Weston Road Emmett Avenue between Jane Street and Eglinton Avenue East Hickory Tree Road between Bellevue Crescent and Lawrence Avenue West Bellevue Crescent between Hickory Tree Road and Weston Road Weston Road between Jane Street and Lawrence Avenue West	30	(Area 2) in Ward 5
(Area 3) in Ward 5	West side of Black Creek Drive / east side of Jane Street	South side of Lawrence Avenue West / north side of Trethewey Drive	Brookhaven Drive between Trethewey Drive and Lawrence Avenue West	30	(Area 3) in Ward 5
(Area 4) in Ward 5	West side of Keele Street / east side of Jane Street	South side of Highway 401 / north side of Maple Leaf Drive	Falstaff Avenue between Culford Road and Jane Street Culford Road between Maple Leaf Drive and Falstaff Avenue Rustic Road between Keele Street and Culford Road	30	(Area 4) in Ward 5

City of Toronto By-law 409-2021

(In Column 1 Designated Area Name)	(In Column 2 East/West Limits of Designated Area)	(In Column 3 North/South Limits of Designated Area)	(In Column 4 Excluded Highways or Bridges)	(In Column 5 Speed (km/h))	(In Column 6 Designated Area Map)
			Highway 400 between Maple Leaf Drive and Jane Street		
(Area 5) in Ward 5	West side of Keele Street / east side of Jane Street	South side of Maple Leaf Drive / north side of Lawrence Avenue West	Culford Road between Lawrence Avenue West and Maple Leaf Drive Black Creek Drive between Lawrence Avenue West and Maple Leaf Drive	30	(Area 5) in Ward 5
(Area 6) in Ward 5	West side of Canadian Pacific Railway / east side of Keele Street	South side of Highway 401 / north side of Lawrence Avenue West	Rustic Road between Connie Street and Keele Street Duval Drive between Lawrence Avenue West and Quinan Drive	30	(Area 6) in Ward 5
(Area 7) in Ward 5	West side of Canadian Pacific Railway / east side of Keele Street	South side of Lawrence Avenue West / north side of Eglinton Avenue West	Milford Avenue between Densley Avenue and Keele Street Densley Avenue between Sheffield Street and Milford Avenue Sheffield Street between Ingram Drive and Colville Road Brenton Road between Colville Road and Lawrence Avenue West Colville Road between Sheffield Street and Benton Road	30	(Area 7) in Ward 5

(In Column 1 Designated Area Name)	(In Column 2 East/West Limits of Designated Area)	(In Column 3 North/South Limits of Designated Area)	(In Column 4 Excluded Highways or Bridges)	(In Column 5 Speed (km/h))	(In Column 6 Designated Area Map)
			Kincort Street between Castlefield Avenue and Ingram Drive		
			Beechborough Avenue between Castlefield Avenue and Keele Street		
			Richardson Avenue between Eglinton Avenue West and Beechborough Avenue		
			Castlefield Avenue between Canadian Pacific Railway and Beechborough Avenue		
			Ingram Drive between Sheffield Street and Keele Street		
			Canon Jackson Drive between Keele Street and east end of Canon Jackson Street		
(Area 8) in Ward 5	West side of Black Creek Drive / east side of Jane Street	South side of Trethewey Drive / north side of Eglinton Avenue West	Weston Road between Eglinton Avenue West and Jane Street	30	(Area 8) in Ward 5
			Ray Avenue between Weston Road and Industry Street		
			Industry Street between Todd Baylis Boulevard and northwest end of Industry Street		

City of Toronto By-law 409-2021

(In Column 1 Designated Area Name)	(In Column 2 East/West Limits of Designated Area)	(In Column 3 North/South Limits of Designated Area)	(In Column 4 Excluded Highways or Bridges)	(In Column 5 Speed (km/h))	(In Column 6 Designated Area Map)
			Todd Baylis Boulevard between Black Creek Drive and Trethewey Drive		
(Area 9) in Ward 5	West side of Keele Street / east side of Black Creek Drive	South side of Lawrence Avenue West / north side of Eglinton Avenue West	Culford Road between Gulliver Road and Lawrence Avenue West Gulliver Road between Keele Street and Culford Road Trethewey Drive between Eglinton Avenue West and Black Creek Drive Yore Road between Keele Street and Tretheway Drive	30	(Area 9) in Ward 5
(Area 10) in Ward 5	West side of Jane Street / east side of Humber River	South side of Eglinton Avenue West / north side of Canadian Pacific Railway	East Drive between Jane Street and Scarlett Road Scarlett Road between Canadian Pacific Railway and Humber River St. Clair Avenue West between Jane Street and Scarlett Road Foxwell Street between Jane Street and Scarlett Road	30	(Area 10) in Ward 5

(In Column 1 Designated Area Name)	(In Column 2 East/West Limits of Designated Area)	(In Column 3 North/South Limits of Designated Area)	(In Column 4 Excluded Highways or Bridges)	(In Column 5 Speed (km/h))	(In Column 6 Designated Area Map)
(Area 11) in Ward 5	West side of Canadian Pacific Railway / east side of Jane Street	South side of St. Clair Avenue West / north side of Canadian Pacific Railway	<p>Cobalt Avenue between Ryding Avenue and St. Clair Avenue West</p> <p>Ryding Avenue between Gourlay Crescent and Cobalt Avenue</p> <p>Gourlay Crescent between Ethel Avenue and Ryding Avenue</p> <p>Ethel Avenue between Dods Avenue and Gourlay Crescent</p> <p>Dods Avenue between Ethel Avenue and West Toronto Street</p> <p>West Toronto Street between Keele Street and Dods Avenue</p> <p>Old Stockyards Road between West Toronto Street and St. Clair Avenue West</p> <p>Keele Street between Canadian Pacific Railway and St. Clair Avenue West</p> <p>Junction Road between Canadian Pacific Railway and Keele Street</p> <p>Runnymede Road between Canadian Pacific Railway and St. Clair Avenue West</p>	30	(Area 11) in Ward 5

(In Column 1 Designated Area Name)	(In Column 2 East/West Limits of Designated Area)	(In Column 3 North/South Limits of Designated Area)	(In Column 4 Excluded Highways or Bridges)	(In Column 5 Speed (km/h))	(In Column 6 Designated Area Map)
(Area 12) in Ward 5	West side of Keele Street / east side of Weston Road	South side of Eglinton Avenue West / north side of Rogers Road	Bicknell Avenue between Rogers Road and Eglinton Avenue West Black Creek Drive between Weston Road and Eglinton Avenue West	30	(Area 12) in Ward 5
(Area 13) in Ward 5	West side of Weston Road / east side of Jane Street	South side of Eglinton Avenue West / north side of Alliance Avenue between Jane Street and Humber Boulevard and north side of Humber Boulevard between Alliance Avenue and Weston Road	Rockcliffe Boulevard between Alliance Avenue and Lambton Avenue Lambton Avenue between Weston Road and Jane Street	30	(Area 13) in Ward 5
(Area 14) in Ward 5	West side of Canadian Pacific Railway / east side of Keele Street	South side of Eglinton Avenue West / north side of Rogers Road	Donald Avenue between Silverthorn Avenue (south intersection) and Keele Street Silverthorn Avenue between Rogers Road and Donald Avenue (north intersection)	30	(Area 14) in Ward 5

(In Column 1 Designated Area Name)	(In Column 2 East/West Limits of Designated Area)	(In Column 3 North/South Limits of Designated Area)	(In Column 4 Excluded Highways or Bridges)	(In Column 5 Speed (km/h))	(In Column 6 Designated Area Map)
			Donald Avenue between Silverthorn Avenue (north intersection) and Haverson Boulevard		
			Haverson Boulevard between Donald Avenue and Cameron Avenue		
			Blackthorn Avenue between Cameron Avenue and Eglinton Avenue West		
			George Brownlee Court between Ypres road and south end of George Brownlee Court		
(Area 15) in Ward 5	West side of Weston Road / east side of Jane Street	South side of Alliance Avenue / north side of St. Clair Avenue West	Castleton Avenue between St. Clair Avenue West and Woolner Avenue	30	(Area 15) in Ward 5
			Wooler Avenue between Castleton Avenue and Jane Street		
			Rockcliffe Boulevard between Woolner Avenue and Alliance Avenue Gunns Road between St. Clair Avenue West and Weston Road		
			Henrietta Street between Runnymede Road (east intersection) and Castleton Avenue		

(In Column 1 Designated Area Name)	(In Column 2 East/West Limits of Designated Area)	(In Column 3 North/South Limits of Designated Area)	(In Column 4 Excluded Highways or Bridges)	(In Column 5 Speed (km/h))	(In Column 6 Designated Area Map)
			Runnymede Road between St. Clair Avenue West and Henrietta Street (east intersection)		
			Tarragona Boulevard between Symes Road and Viella Street		
(Area 1) in Ward 7	West side of Islington Avenue / east side of Humber River	South side of Steeles Avenue West /	Muir Avenue between Islington Avenue and Larchmere Avenue	30	(Area 1) in Ward 7
			Rowntree Mill Road between Islington Avenue and Larchmere Avenue		
			Larchmere Avenue between Muir Avenue and Rowntree Mill Road		
(Area 2) in Ward 7	West side of Weston Road / east side of Islington Avenue	South side of Steeles Avenue West / north side of Finch Avenue West	Millwick Drive between Milvan Drive (south intersection) and Islington Avenue	30	(Area 2) in Ward 7
			Milvan Drive between Toryork Drive and Finch Avenue West		
			Duncanwoods Drive between Islington Avenue and Finch Avenue West		
			Pearidale Avenue between Duncanwoods Drive and Finch Avenue West		

City of Toronto By-law 409-2021

(In Column 1 Designated Area Name)	(In Column 2 East/West Limits of Designated Area)	(In Column 3 North/South Limits of Designated Area)	(In Column 4 Excluded Highways or Bridges)	(In Column 5 Speed (km/h))	(In Column 6 Designated Area Map)
			Toryork Drive between Milvan Drive and Weston Road		
			Ormont Drive between Weston Road and Toryork Drive		
			Fenmar Drive between Steeles Avenue West and Weston Road		
			Barmac Drive between Ormont Drive and Steeles Avenue West		
			Garyray Drive between Weston Road and Barmac Drive		
			Antonio Court between Plunkett Road and south-east end of Antonio Court		
			St Gaspar Court between Antonio Court and north end of St. Gaspar Court		
(Area 3) in Ward 7	West side of Jane Street / east side of Weston Road	South side of Steeles Avenue West / north side of Finch Avenue West	Garyray Drive between Norelco Drive and Weston Road Rossdean Drive between Steeles Avenue West and Garyray Drive Ormont Drive between Norelco Drive and Weston Road	30	(Area 3) in Ward 7

(In Column 1 Designated Area Name)	(In Column 2 East/West Limits of Designated Area)	(In Column 3 North/South Limits of Designated Area)	(In Column 4 Excluded Highways or Bridges)	(In Column 5 Speed (km/h))	(In Column 6 Designated Area Map)
			Norelco Drive between Garyray Drive and Fenmar Drive		
			Signet Drive between Steeles Avenue West and Finch Avenue West		
			Fenmar Drive between Norelco Drive and Weston Road		
			Norfinch Drive between Steeles Avenue West and Finch Avenue West		
			Peter Kaiser Gate between Steeles Avenue West and Hullmar Drive		
			Hullmar Drive between Gosford Boulevard and York Gate Boulevard		
			Gosford Boulevard between Hullmar Drive (north intersection) and Hullmar Drive (south intersection)		
			Shoreham Drive between Jane Street and Hullmar Drive York Gate Boulevard between Jane Street and Finch Avenue West		
			Milo Park Gate between Jane Street and Gosford Boulevard		
			Highway 400 between Finch Avenue West and Steeles Avenue West		

(In Column 1 Designated Area Name)	(In Column 2 East/West Limits of Designated Area)	(In Column 3 North/South Limits of Designated Area)	(In Column 4 Excluded Highways or Bridges)	(In Column 5 Speed (km/h))	(In Column 6 Designated Area Map)
(Area 4) in Ward 7	West side of Keele Street / east side of Jane Street	South side of Steeles Avenue West / north side of Finch Avenue West	<p>Murray Ross Parkway between Steeles Avenue West and Shoreham Drive</p> <p>Shoreham Drive between The Pond Road and Jane Street</p> <p>The Pond Road between Keele Street and Shoreham Drive</p> <p>Sentinel Road between The Pond Road and Finch Avenue West</p> <p>Murray Ross Parkway between Keele Street and Sentinel Road</p> <p>Four Winds Drive between Keele Street and Sentinel Road</p> <p>Driftwood Avenue between Jane Street and Finch Avenue West</p> <p>Strong Court between Driftwood Avenue and Jane Street</p> <p>Tobermory Drive between Finch Avenue West and Postdam Road</p> <p>Boot Terrace between Cook Road and Assiniboine Road</p>	30	(Area 4) in Ward 7

(In Column 1 Designated Area Name)	(In Column 2 East/West Limits of Designated Area)	(In Column 3 North/South Limits of Designated Area)	(In Column 4 Excluded Highways or Bridges)	(In Column 5 Speed (km/h))	(In Column 6 Designated Area Map)
			Troyer Avenue between Cook Road and Assiniboine Road		
			Sheffer Terrace between Cook Road and Assiniboine Road		
			Boake Street between Cook Road and Assiniboine Road		
			Haynes Avenue between Cook Road and Assiniboine Road		
			Hackett Avenue between Cook Road and Assiniboine Road		
			Leitch Avenue between Cook Road and Assiniboine Road		
			Jack Wiggins Lane between Leitch Avenue and Evelyn Wiggins Drive		
			Applebaum Terrace Leitch Avenue and Evelyn Wiggins Drive		
			Saywell Avenue Leitch Avenue and Evelyn Wiggins Drive		

(In Column 1 Designated Area Name)	(In Column 2 East/West Limits of Designated Area)	(In Column 3 North/South Limits of Designated Area)	(In Column 4 Excluded Highways or Bridges)	(In Column 5 Speed (km/h))	(In Column 6 Designated Area Map)
			Assiniboine Road between Boot Terrace and Evelyn Wiggins Drive		
			Evelyn Wiggins Drive between Assiniboine Road and Murray Ross Parkway		
			Howard Moscoe Way between Steeles Avenue West and south-west end of Howard Moscoe Way		
(Area 5) in Ward 7	West side of Keele Street / east side of Jane Street	South side of Finch Avenue West / north side of Sheppard Avenue West between Jane Street and Black Creek and north side of Black Creek between Sheppard Avenue West and Grandravine Drive and north side of Grandravine Drive between Black Creek and Keele Street	Sentinel Road between Finch Avenue West and Grandravine Drive Spenvally Drive between Arleta Avenue and Jane Street Yewtree Boulevard between Driftwood Avenue and Jane Street Driftwood Avenue between Finch Avenue West and Grandravine Drive Grandravine Drive between Keele Street and Jane Street Yorkwoods Gate between Driftwood Avenue and Jane Street	30	(Area 5) in Ward 7

City of Toronto By-law 409-2021

(In Column 1 Designated Area Name)	(In Column 2 East/West Limits of Designated Area)	(In Column 3 North/South Limits of Designated Area)	(In Column 4 Excluded Highways or Bridges)	(In Column 5 Speed (km/h))	(In Column 6 Designated Area Map)
			Arleta Avenue between Grandravine Drive and Sheppard Avenue West		
			Spenvally Drive between Arleta Avenue and Jane Street		
			Mantello Drive between Sentinal Road and Hucknall Road		
(Area 6) in Ward 7	West side of Jane Street / east side of Weston Rd	South side of Finch Avenue West / north side of Sheppard Avenue West	Stanley Road between Jane Street and Laura Road Laura Road between Sheppard Avenue West and Stanley Road	30	(Area 6) in Ward 7
			Oakdale Road between Finch Avenue West and Sheppard Avenue West		
			Torbarrie Road between Oakdale Road and Sheppard Avenue West		
			Eddystone Avenue between Jane Street and Oakdale Road		
			Arrow Road between Finch Avenue West and Sheppard Avenue West		
			Rivalda Road between Bradstock Road and Sheppard Avenue West		

(In Column 1 Designated Area Name)	(In Column 2 East/West Limits of Designated Area)	(In Column 3 North/South Limits of Designated Area)	(In Column 4 Excluded Highways or Bridges)	(In Column 5 Speed (km/h))	(In Column 6 Designated Area Map)
			Bradstock Road between Rivalda Road and Weston Road		
			Bartor Road between Arrow Road and Sheppard Avenue West		
			Firgrove Crescent between Jane Street (south intersection) and a point approximately 85 metres west of Jane Street (south intersection)		
			Firgrove Crescent between Jane Street (north intersection) and Elena Drive		
			Elena Drive between Firgrove Crescent and Finch Avenue West		
			Zappacosta Drive between Weston Road and east end of Zappacosta Drive		
			Vena Way between Zappacosta Drive and south end of Vena Way		
(Area 7) in Ward 7	West side of Weston Road / east side of Humber River	South side of Finch Avenue West /	Lanyard Road between Weston Road and Lindylou Road	30	(Area 7) in Ward 7

(In Column 1 Designated Area Name)	(In Column 2 East/West Limits of Designated Area)	(In Column 3 North/South Limits of Designated Area)	(In Column 4 Excluded Highways or Bridges)	(In Column 5 Speed (km/h))	(In Column 6 Designated Area Map)
			Lindylou Road between Jayzel Drive and Rumike Road		
			Jayzel Drive between Finch Avenue West and Lindylou Road		
			Rumike Road between Finch Avenue West and Lindylou Road		
(Area 8) in Ward 7	West side of Jane Street / east side of Weston Road between Sheppard Avenue West and a point approximately 175 metres south of Sheppard Avenue and east side of Humber River between Weston Road and Highway 401	South side of Sheppard Avenue West / north side of Highway 401	<p data-bbox="776 928 1133 1031">Bartor Road between Sheppard Avenue West and Huxley Road</p> <p data-bbox="776 1071 1105 1173">Huxley Road between Clayson Road and Barton Road</p> <p data-bbox="776 1213 1101 1316">Clayson road between Huxley Road and Wilson Avenue</p> <p data-bbox="776 1356 1133 1535">Weston Road between a point approximately 175 metres south of Sheppard Avenue West and Highway 401</p> <p data-bbox="776 1575 1133 1677">Albion Road between Walsh Avenue and Humber River</p> <p data-bbox="776 1717 1133 1820">Walsh Avenue between Wilson Avenue and Albion Road</p> <p data-bbox="776 1860 1089 1953">Wilson Avenue between Jane Street and Walsh Avenue</p>	30	(Area 8) in Ward 7

(In Column 1 Designated Area Name)	(In Column 2 East/West Limits of Designated Area)	(In Column 3 North/South Limits of Designated Area)	(In Column 4 Excluded Highways or Bridges)	(In Column 5 Speed (km/h))	(In Column 6 Designated Area Map)
			Wendell Avenue between Wilson Avenue and Wendell Avenue		
			Torbarrie Road between Sheppard Avenue West and Jethro Road		
			Kirby Road between Jethro Road and Torbarrie Road		
			Jethro Road between Kirby Road and Wilson Avenue		
			Beverley Hills Drive between Jane Street and Wilson Avenue		
			Chalkfarm Drive between Jane Street (north intersection) and Jane Street (south intersection)		
			Highway 400 between Sheppard Avenue West and Highway 401		
			Judy Sgro Avenue between Torbarrie Road and Fred Young Drive (east intersection)		
			Fred Young Drive between Judy Sgro Avenue (west intersection) and north-west end of Fred Young Drive		
			Leila Jackson Terrace between Judy Sgro Avenue and Sergio Marchi Street		

(In Column 1 Designated Area Name)	(In Column 2 East/West Limits of Designated Area)	(In Column 3 North/South Limits of Designated Area)	(In Column 4 Excluded Highways or Bridges)	(In Column 5 Speed (km/h))	(In Column 6 Designated Area Map)
			Sergio Marchi Street between Torbarrie Road and Fred Young Drive		
			Jorma Palomaki Terrace between Sergio Marichi Street and Fred Young Drive		
			Parrotta Drive between Mainshep Road and Abraham Welsh Road		
			Mary Chapman Boulevard between Mainshep Road and Isaac Devins Boulevard (south intersection)		
			Abraham Welsh Road between Parrotta Drive and McCartney Street		
			Isaac Devins Boulevard between Mary Chapman Boulevard and Bob Yuill Drive		
			Bob Yuill Drive between Mary Chapman Boulevard and south end of Bob Yuill Drive		
			Betty Nagle Street between Mary Chapman Boulevard and Isaac Devins Boulevard		
			Lou Pomanti Street between Mary Chapman Boulevard and Isaac Devins Boulevard		
			Ron Attwell Street between Mary Chapman Boulevard and Isaac Devins Boulevard		

(In Column 1 Designated Area Name)	(In Column 2 East/West Limits of Designated Area)	(In Column 3 North/South Limits of Designated Area)	(In Column 4 Excluded Highways or Bridges)	(In Column 5 Speed (km/h))	(In Column 6 Designated Area Map)
			McCartney Street between Mary Chapman Boulevard and Isaac Devins Boulevard		
			Charlie Jordan Road between Isaac Devins Boulevard and McCartney Street		
			Lane West Abraham Welsh South Isaac Devins between McCartney Street and Isaac Devins Boulevard		
			Lane South Parrotta West Abraham between Mary Chapman Boulevard and Abraham Welsh Road		
			Lane West Mary Chapman South Parrotta between Mainshep Road and Parrotta Drive		
			Lane South Lou Pomanti East Isaac Devins between Isaac Devins Boulevard and east end of Lane South Lou Pomanti East Isaac Devins		
			George Mckenzie Court between Weston Road and west end of George Mckenzie Court		

- C. By inserting in Schedule XLV (Part 2): Designated Areas – Maps in § 950-1344, the following maps in Appendix A to this by-law in alphabetical order by designated area map.

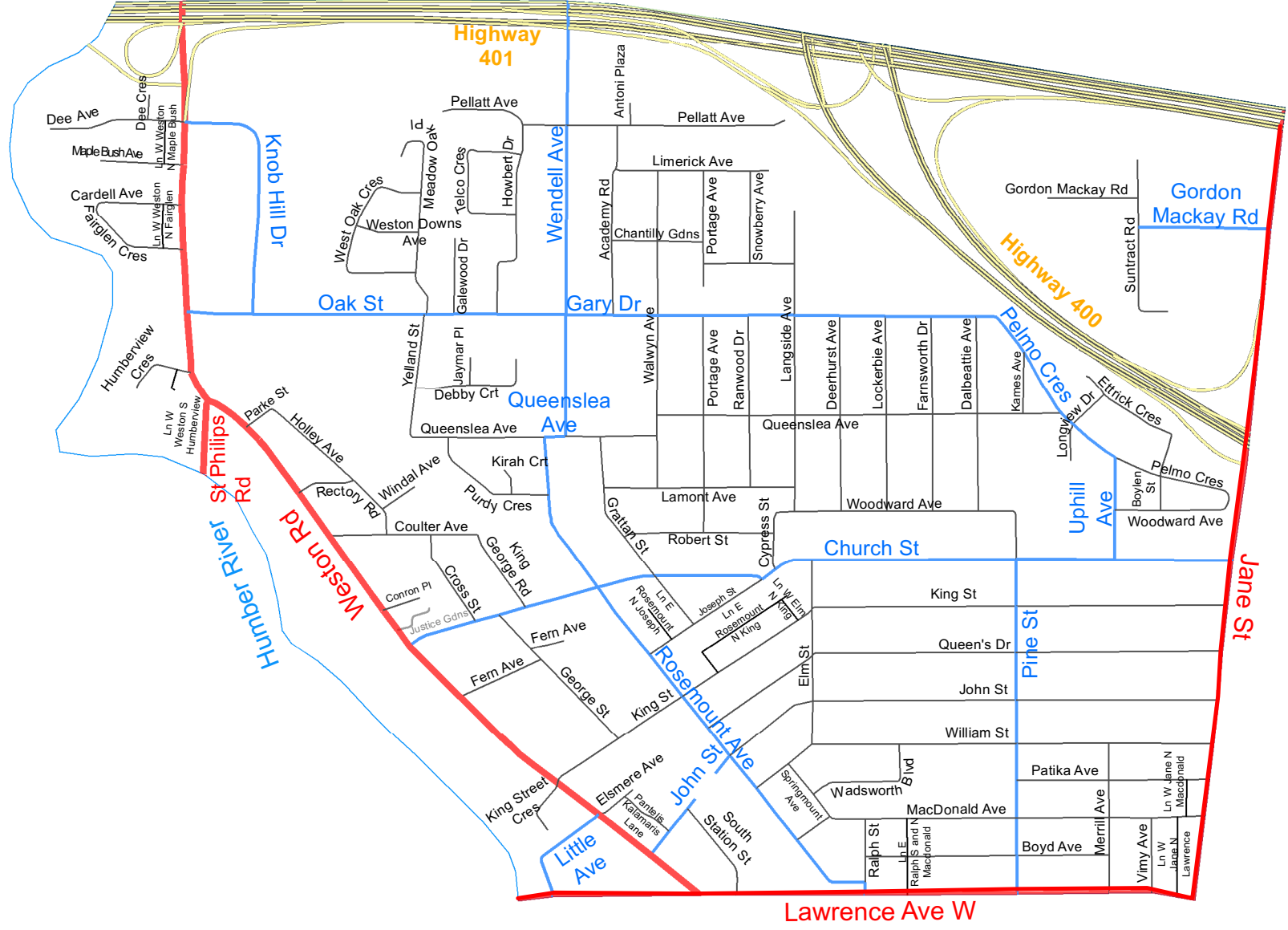
Enacted and passed on May 17, 2021.

Michael Ford,
Vice Chair

John D. Elvidge,
City Clerk

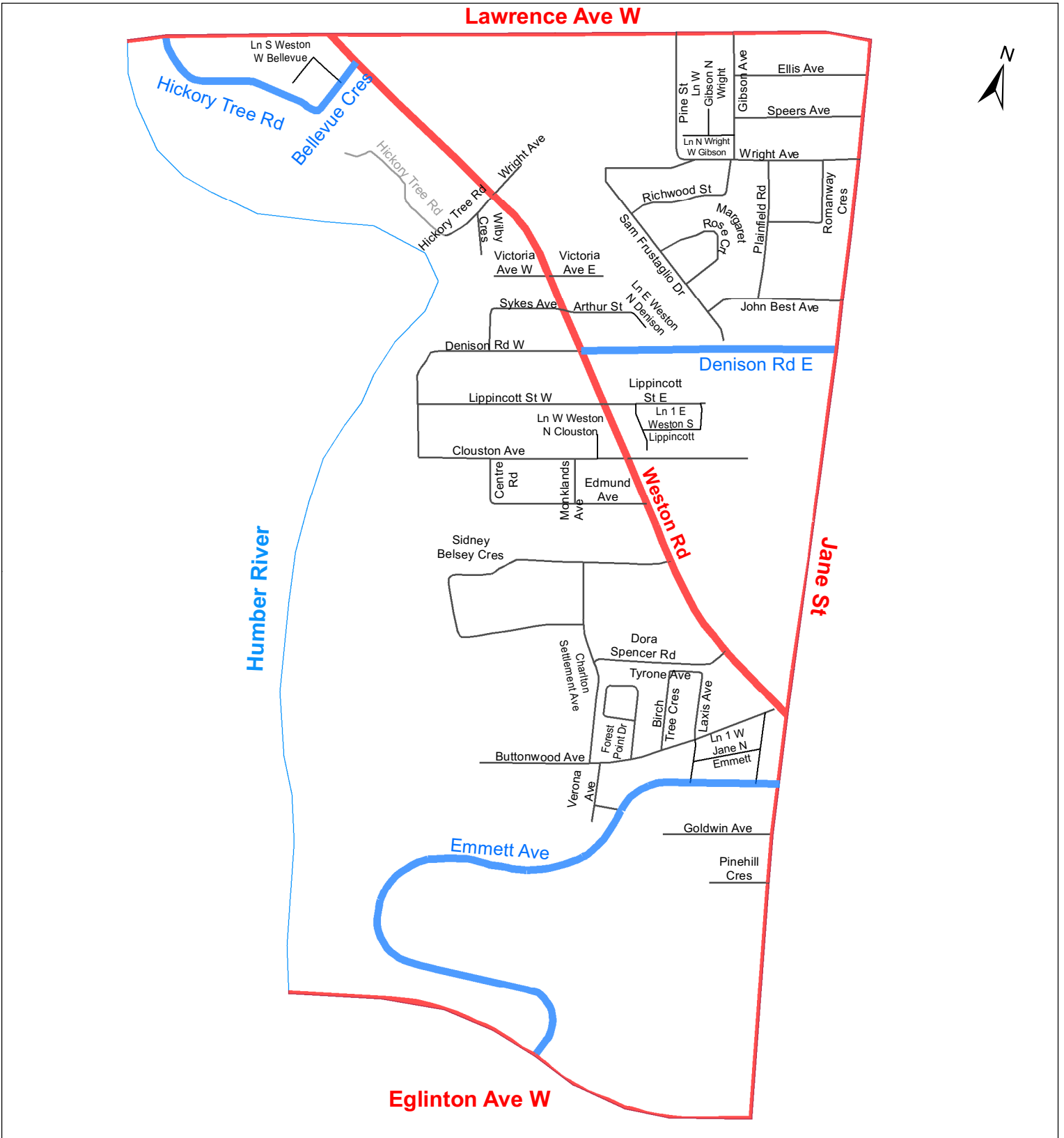
(Seal of the City)

Appendix A









Local Road Speed Limit Reduction (Area 1) in Ward 5

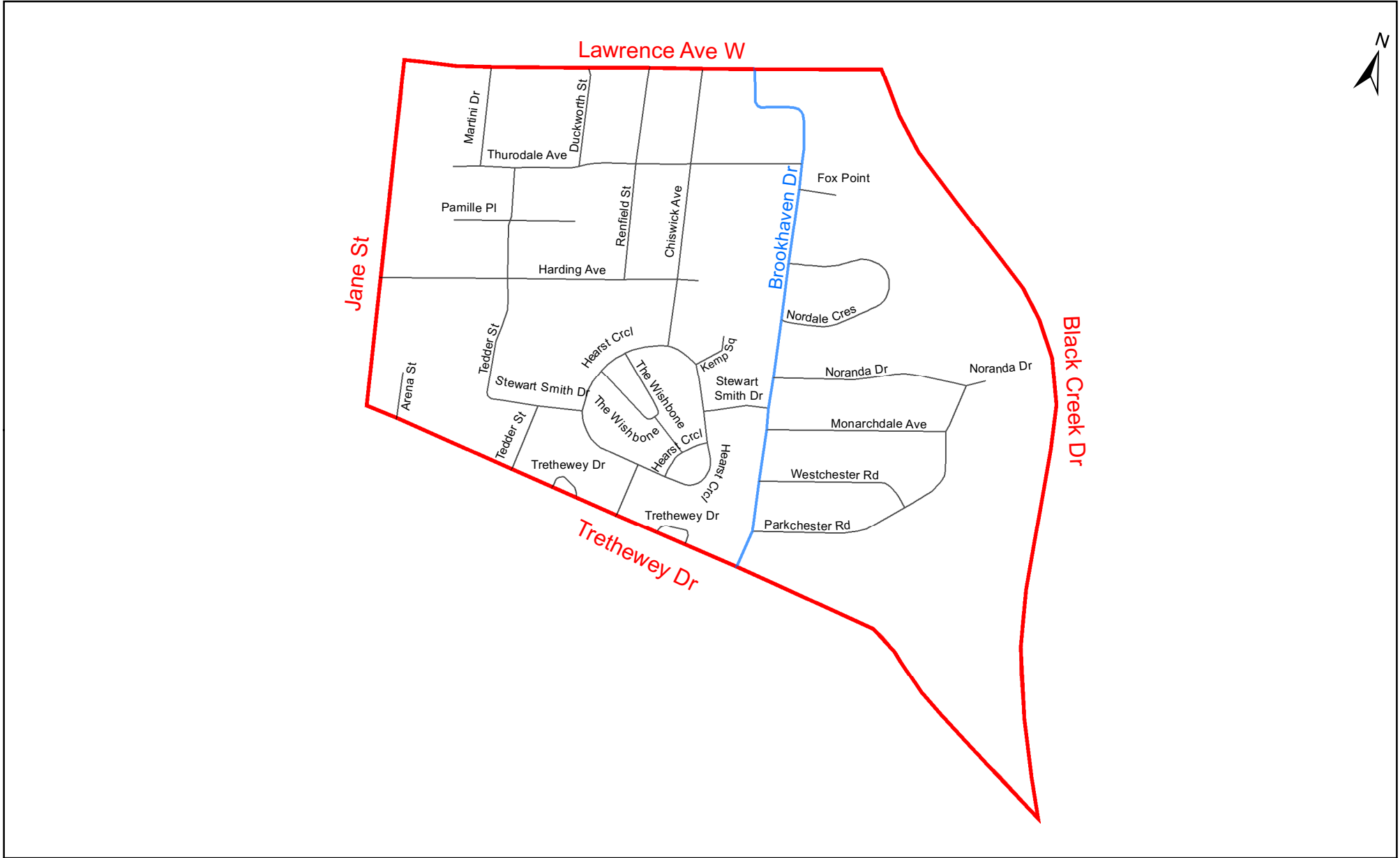
- Legend**
- Major Arterial; Minor Arterial
 - Expressway
 - Collector
 - Local ; Laneway
 - Pending
 - River

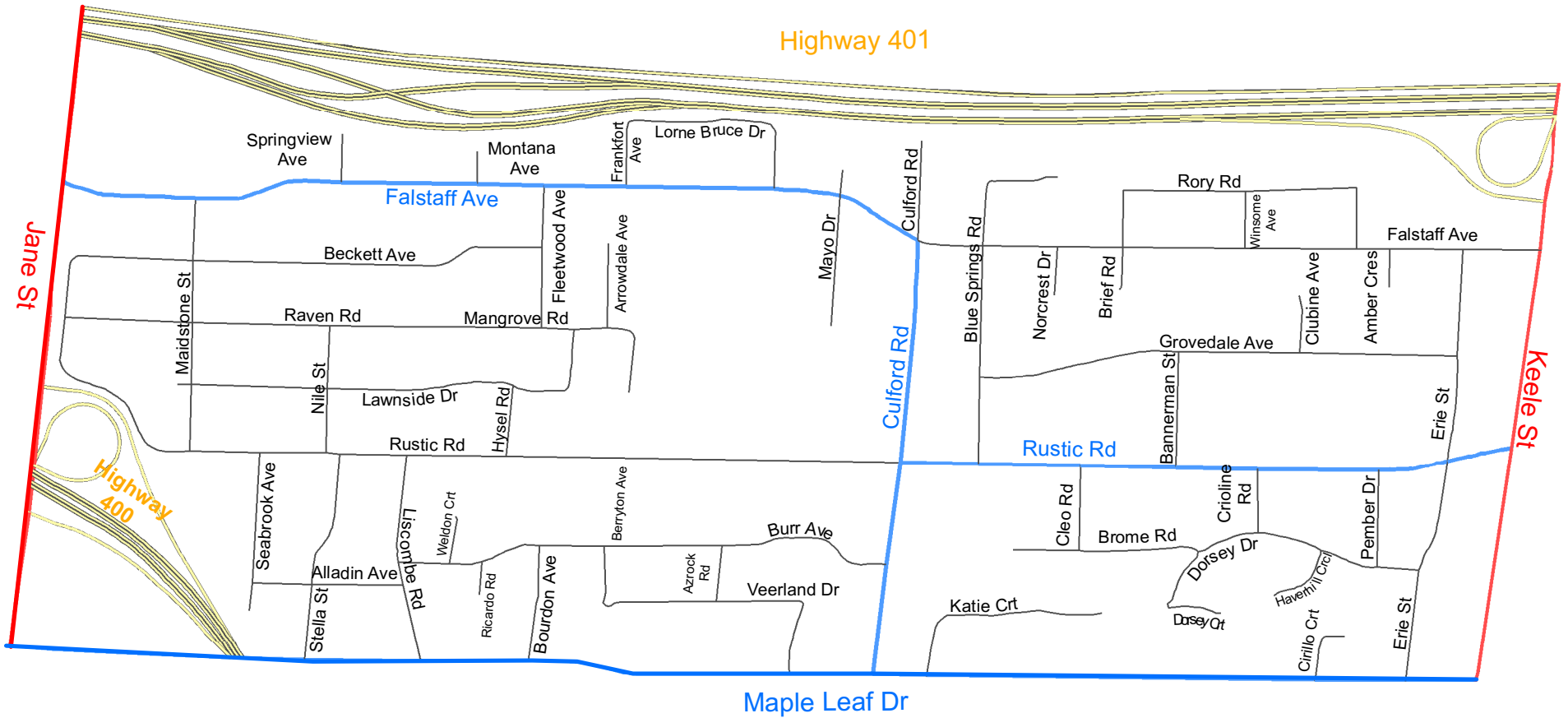


Local Road Speed Limit Reduction (Area 2) in Ward 5

Legend






-  Expressway
-  Major Arterial; Minor Arterial
-  Collector
-  Local ; Laneway
-  Pending
-  River

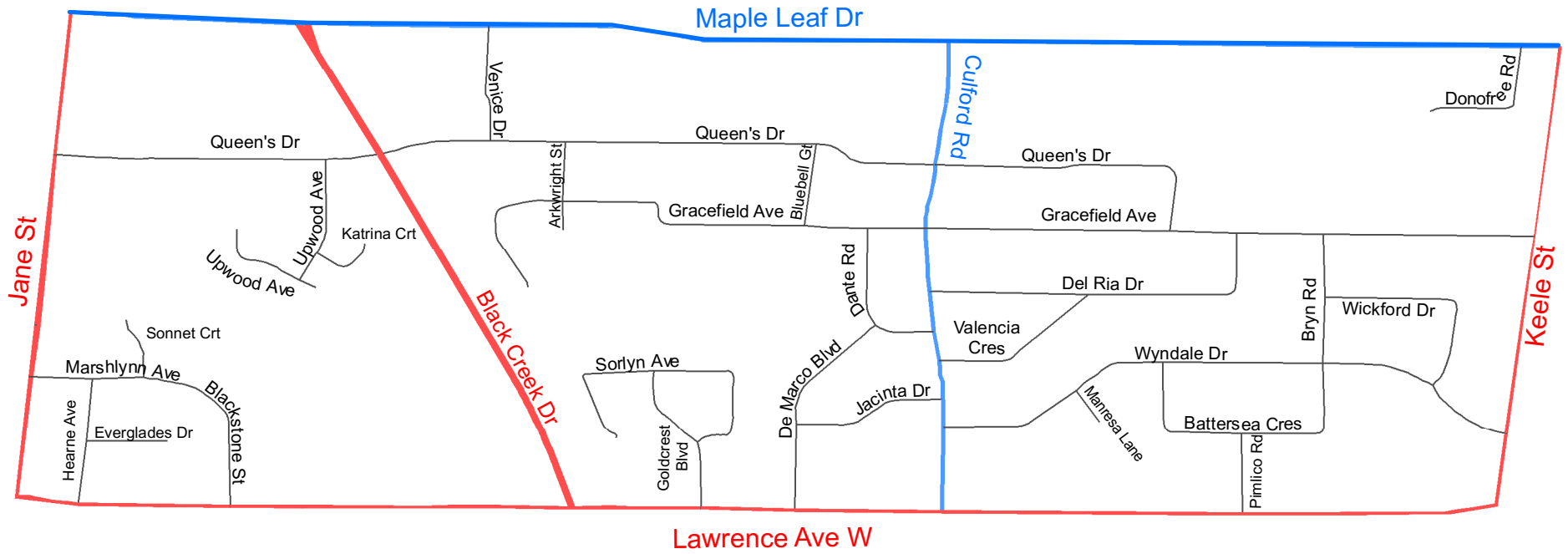









Local Road Speed Limit Reduction (Area 4) in Ward 5

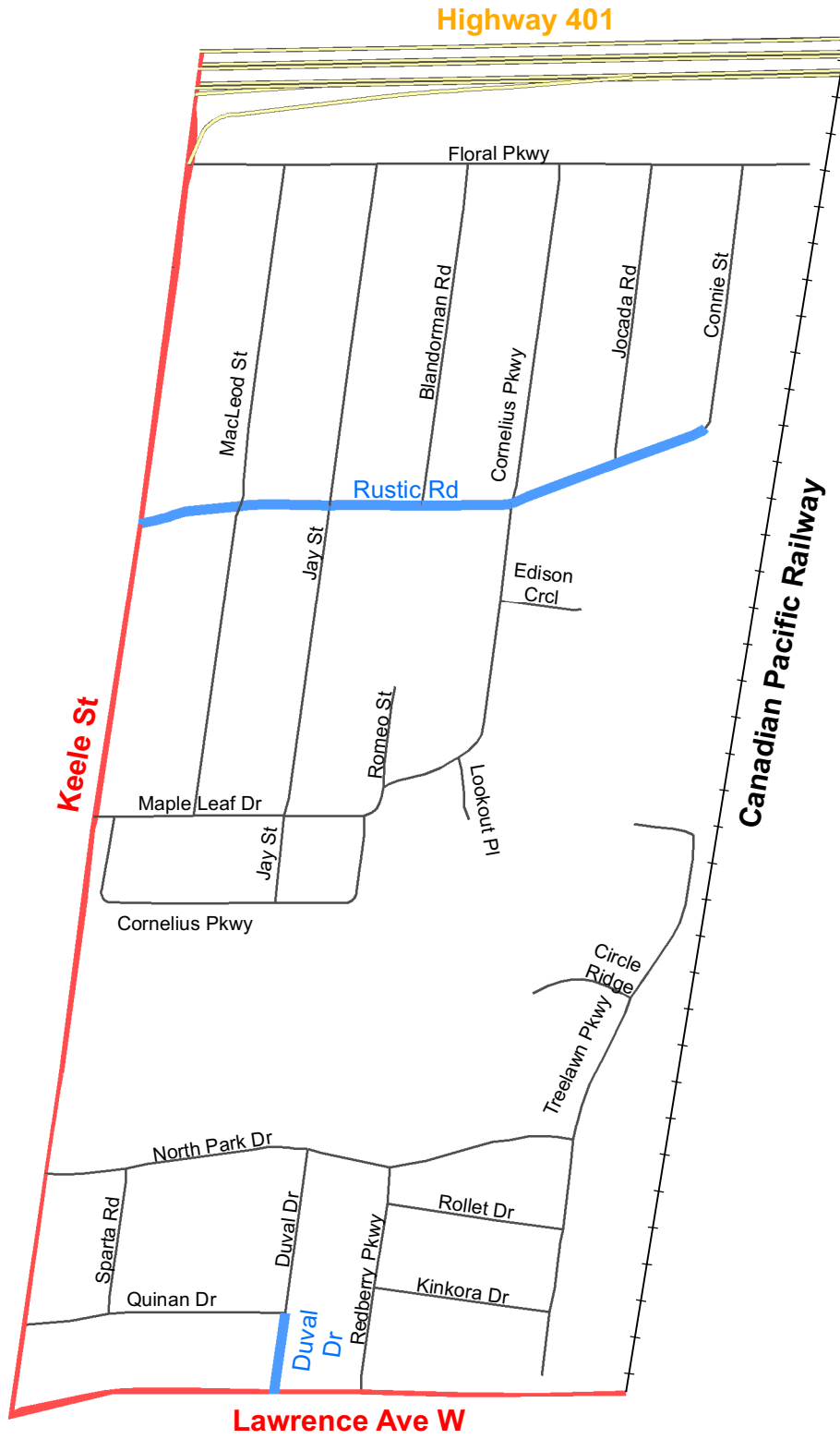
Legend

-  Expressway
-  Major Arterial; Minor Arterial
-  Collector
-  Local ; Laneway
-  Pending









Legend

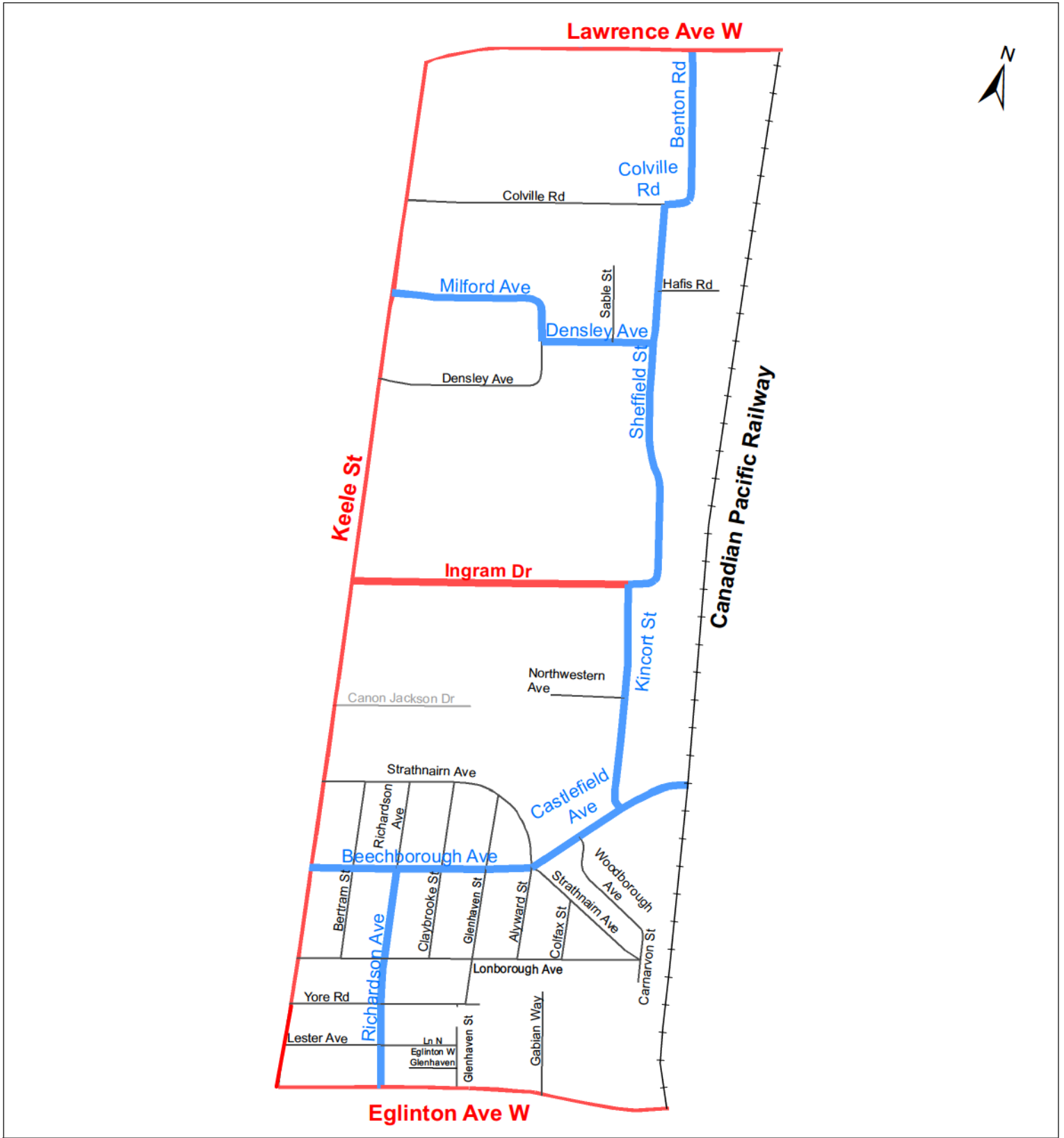
-  Expressway
-  Major Arterial; Minor Arterial
-  Collector
-  Local ; Laneway
-  Pending



Local Road Speed Limit Reduction (Area 6) in Ward 5

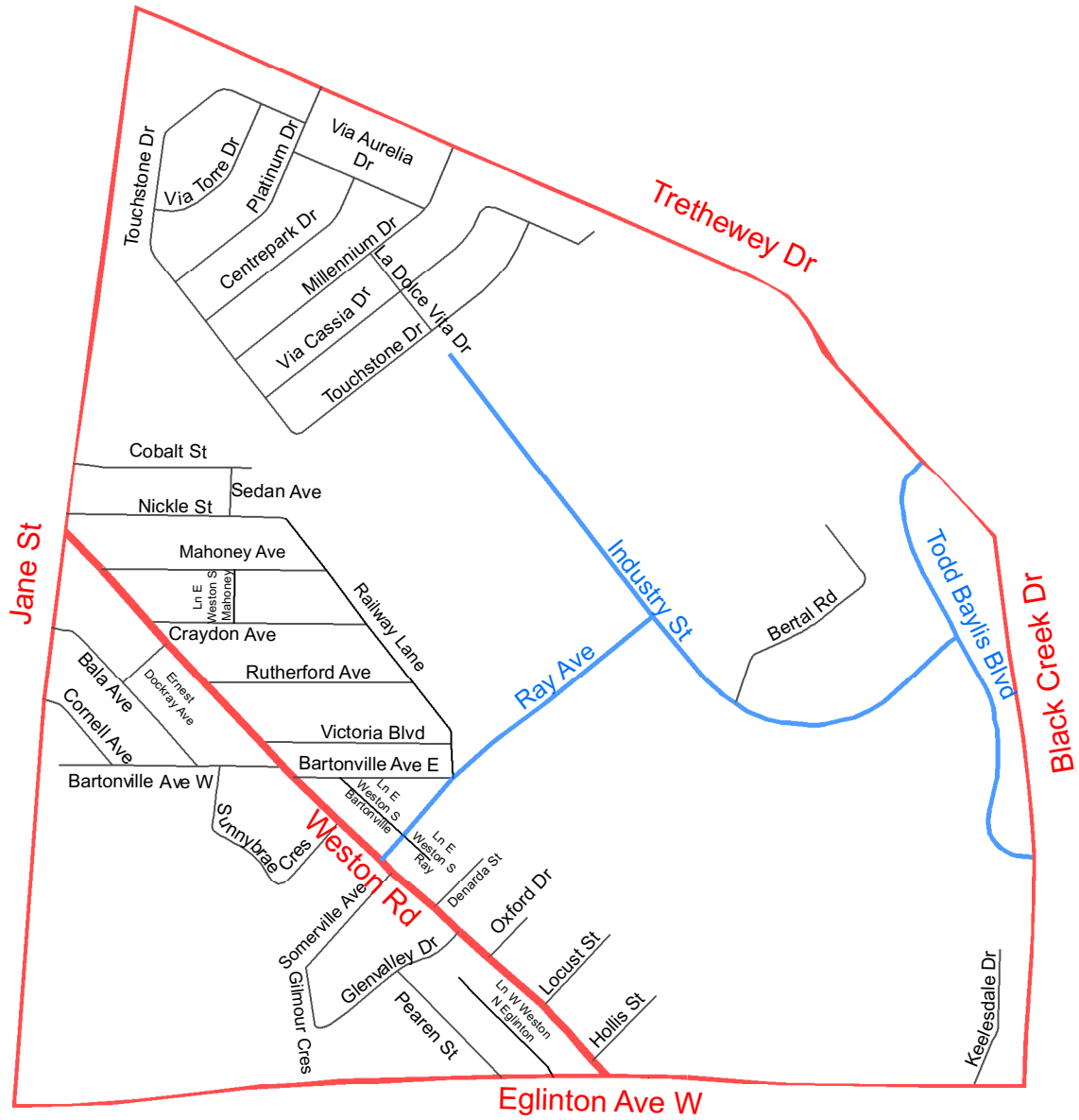
Legend

-  Expressway
-  Major Arterial; Minor Arterial
-  Collector
-  Local ; Laneway
-  Pending
-  Railway



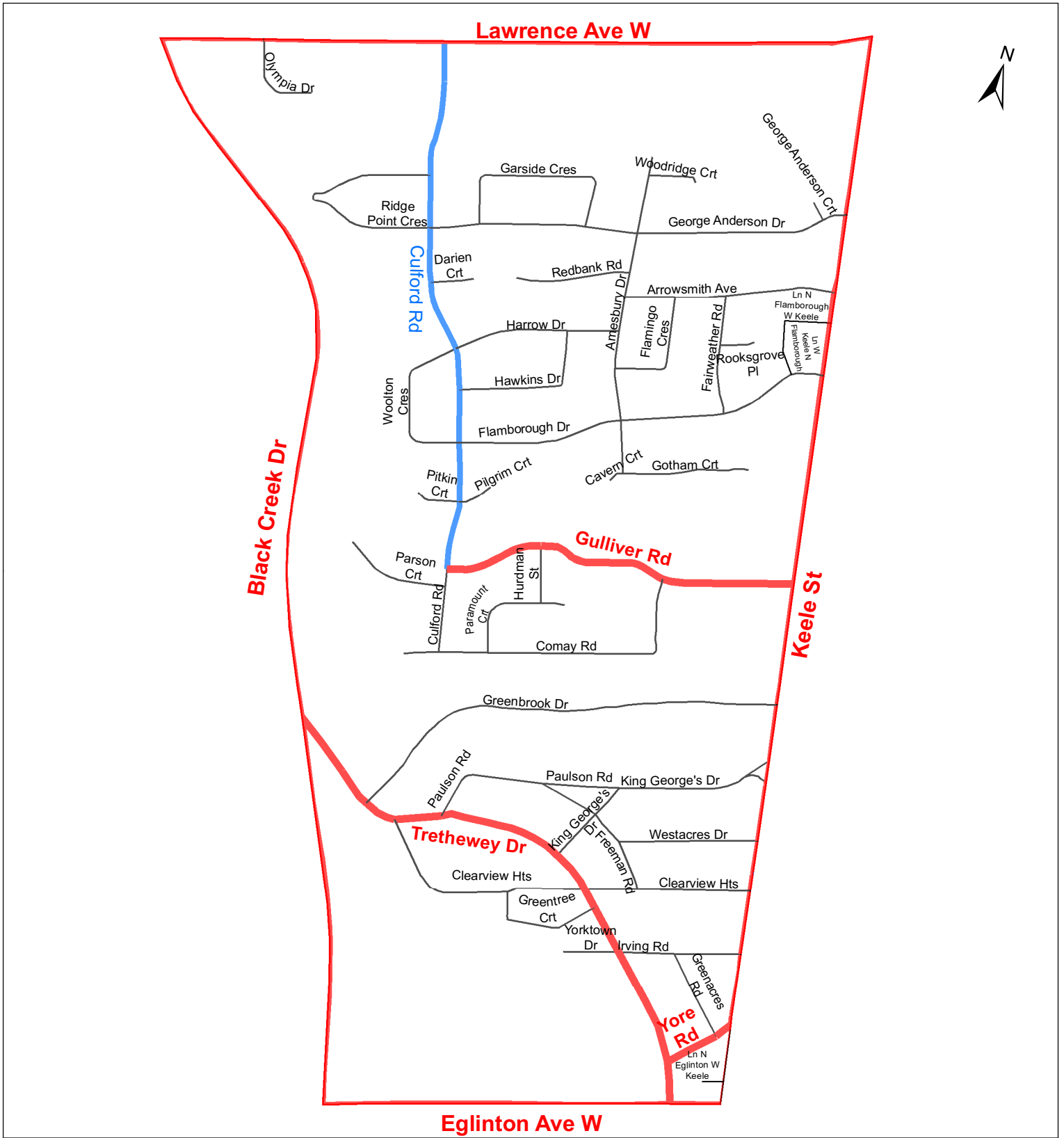
TORONTO Transportation Services **Local Road Speed Limit Reduction (Area 7) in Ward 5**

	Collector		Local ; Laneway
	Expressway		Pending
	Major Arterial; Minor Arterial		Railway



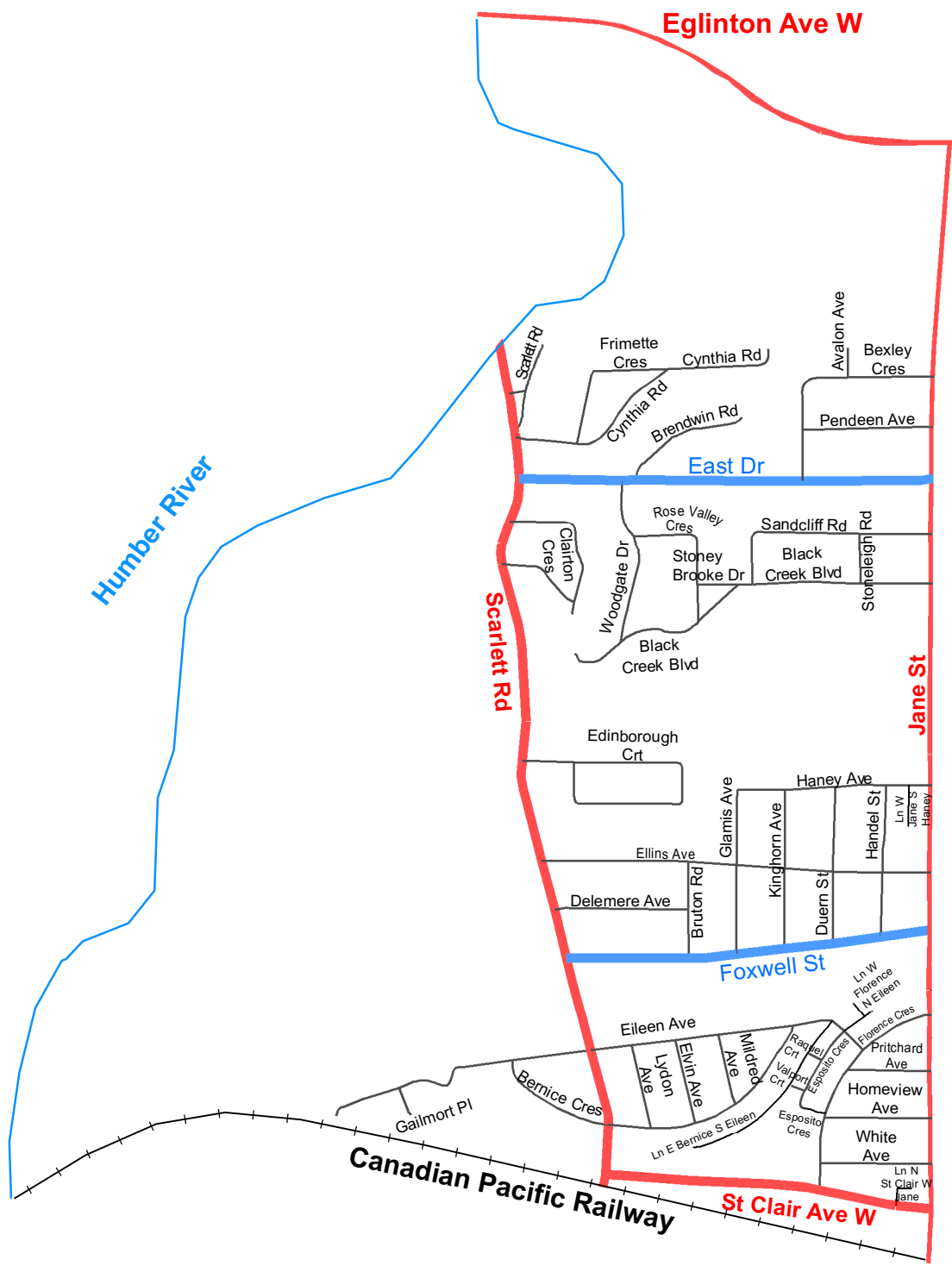
Local Road Speed Limit Reduction (Area 8) in Ward 5 Legend

-  Collector
-  Expressway
-  Major Arterial; Minor Arterial
-  Local ; Laneway
-  Pending



Local Road Speed Limit Reduction (Area 9) in Ward 5

Expressway	Collector
Major Arterial; Minor Arterial	Local ; Laneway
Pending	



Local Road Speed Limit Reduction (Area 10) in Ward 5

Legend	
	Expressway
	Major Arterial; Minor Arterial
	Railway
	Collector
	Local ; Laneway
	Pending
	River



Jane St

St Clair Ave W

Runnymede Rd

Ln S St Clair
E Runnymede

Ryding Ave

Ln E Runnymede S Ryding

Cobalt Ave

Gourlay Cres

Ethel Ave

Dods Ave

Old Stock Yards Rd

West Toronto St

Keele St

Ln E Keele
Keele

Ln E Keele S Lloyd

Ln E Keele S Hiron

Ln E Keele S Lloyd

Ln E Keele S Hiron

Ln E Keele S Lloyd

Ln E Keele S Hiron

Ln E Keele S Lloyd

Ln E Keele S Hiron

Ln E Keele S Lloyd

Ln E Keele S Hiron

Ln E Keele S Lloyd

Lloyd Ave

Mullock Ave

Hiron St

Cawthra Ave

Canadian Pacific Railway

Junction Rd

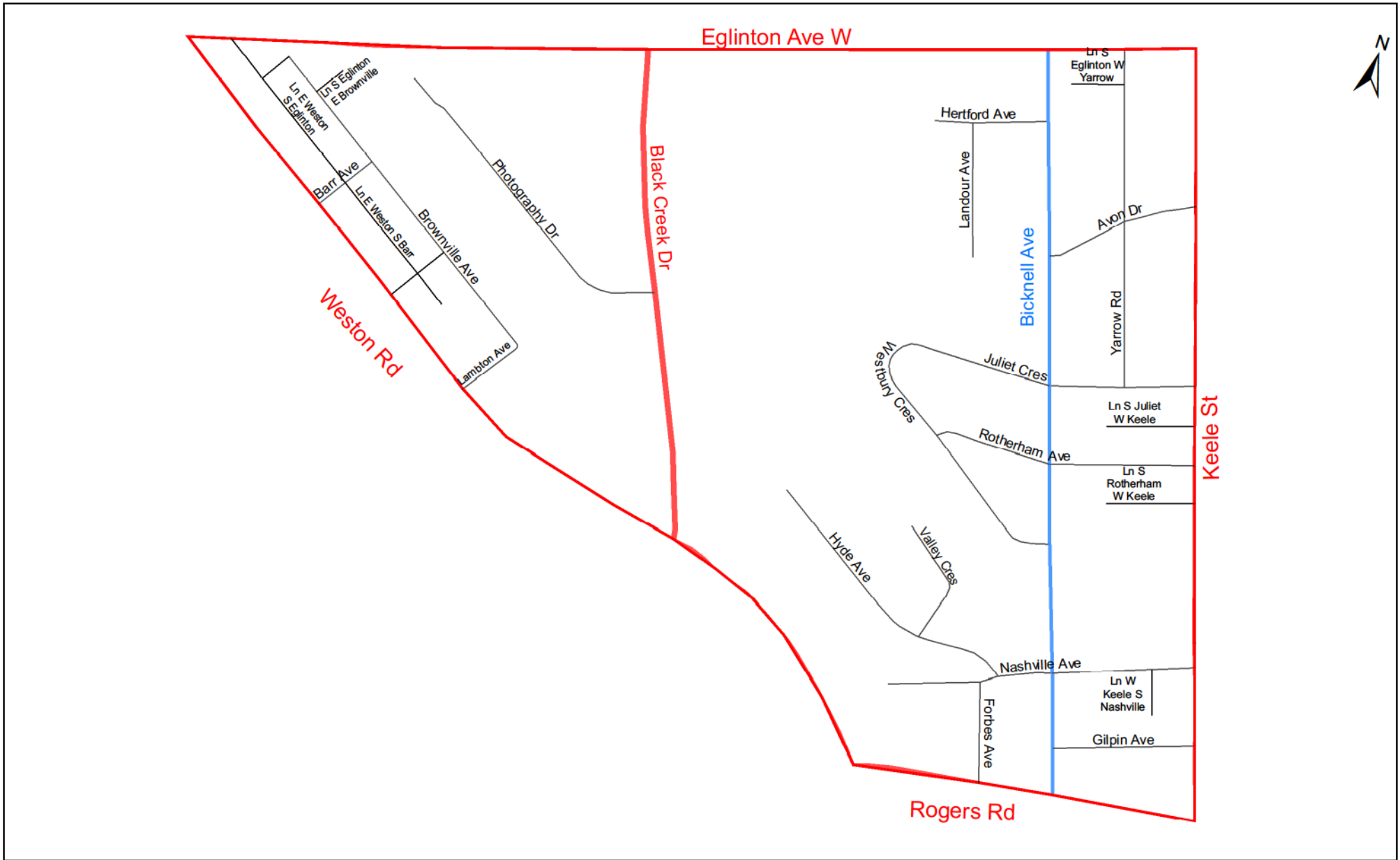
Old Weston Rd

Canadian Pacific Railway



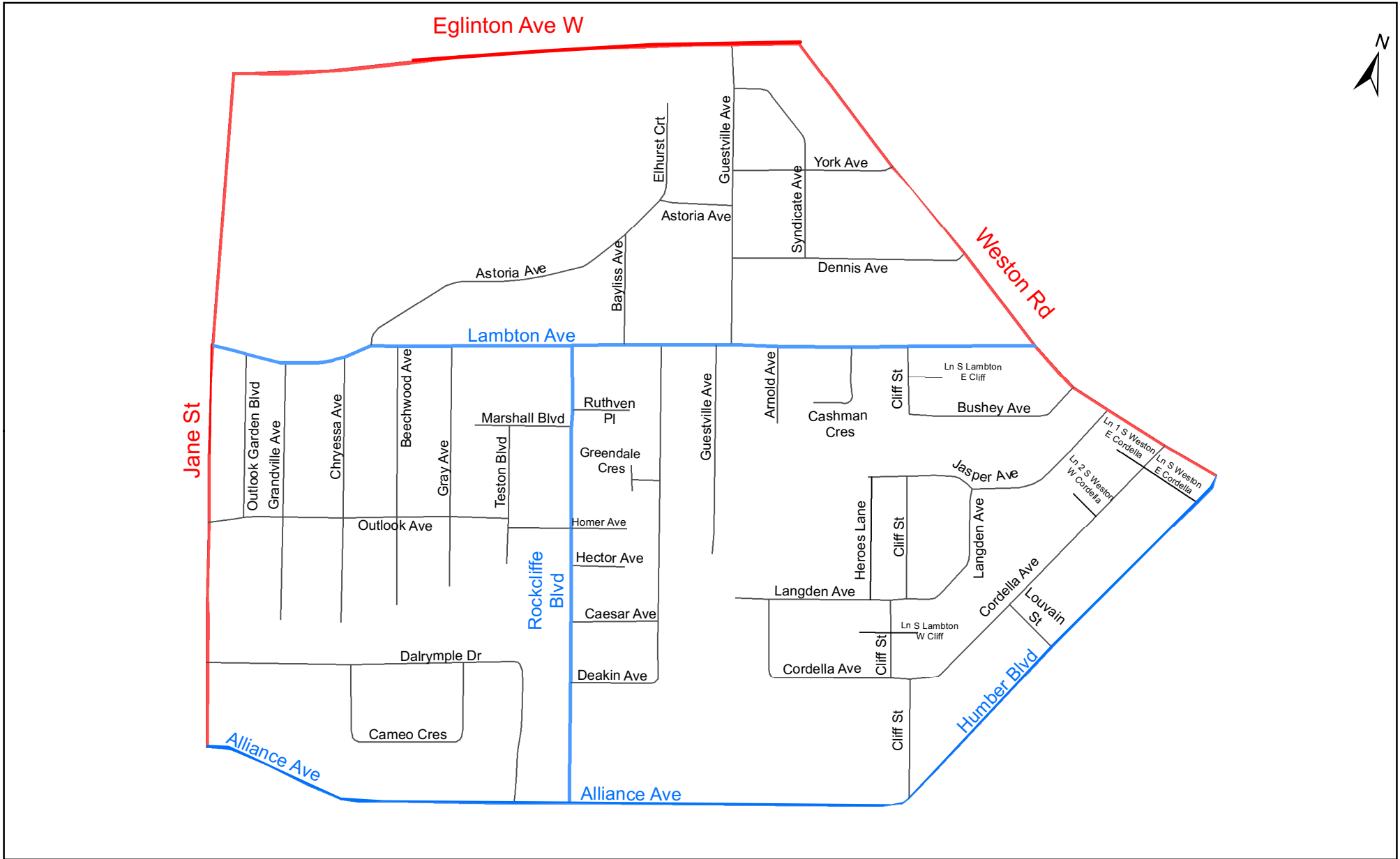
Local Road Speed Limit Reduction (Area 11) in Ward 5 Legend

-  Expressway
-  Major Arterial; Minor Arterial
-  Collector
-  Local ; Laneway
-  Pending
-  Railway



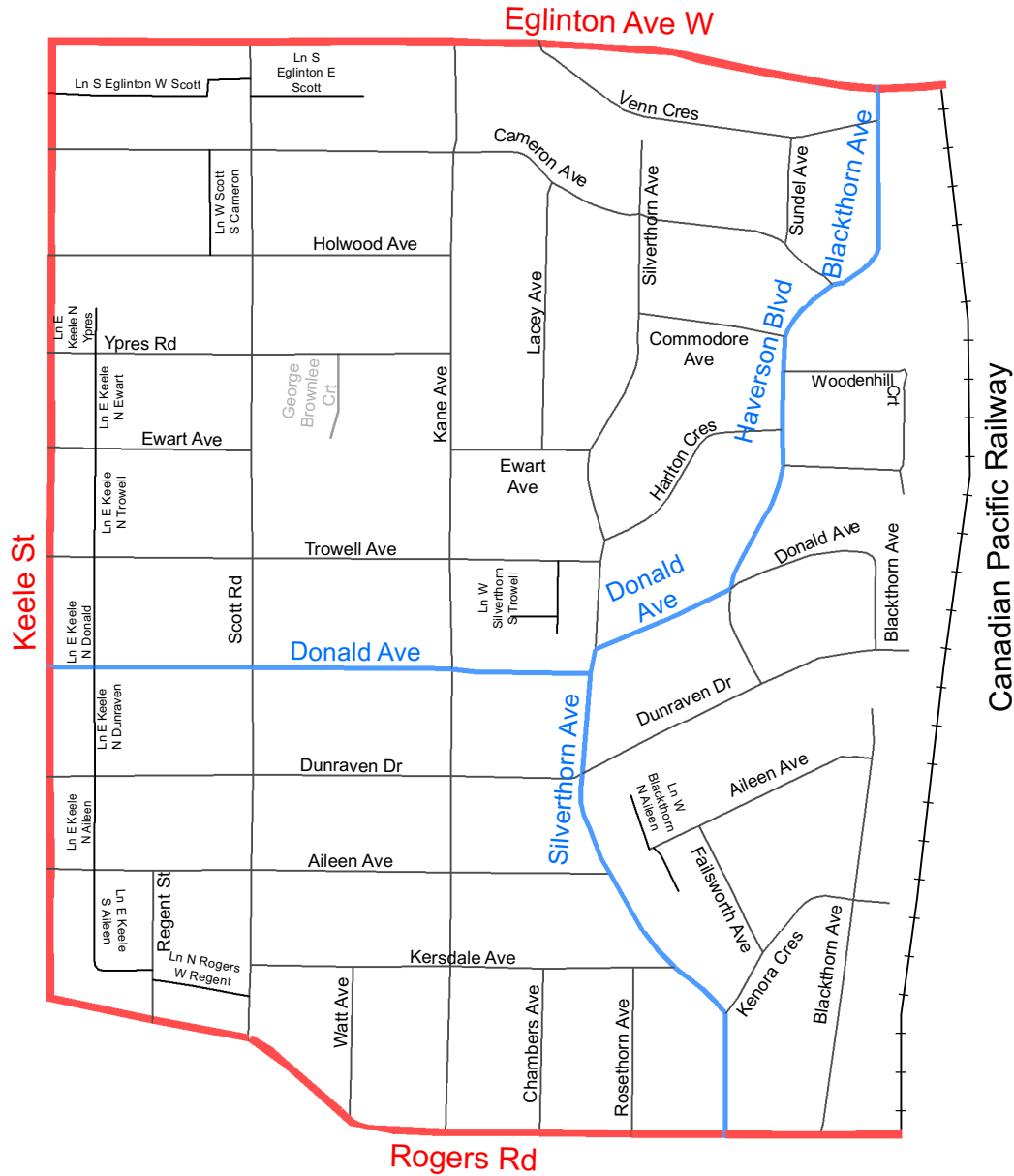
Local Road Speed Limit Reduction (Area 12) in Ward 5 Legend

- Expressway
- Major Arterial; Minor Arterial
- Collector
- Local ; Laneway
- Pending



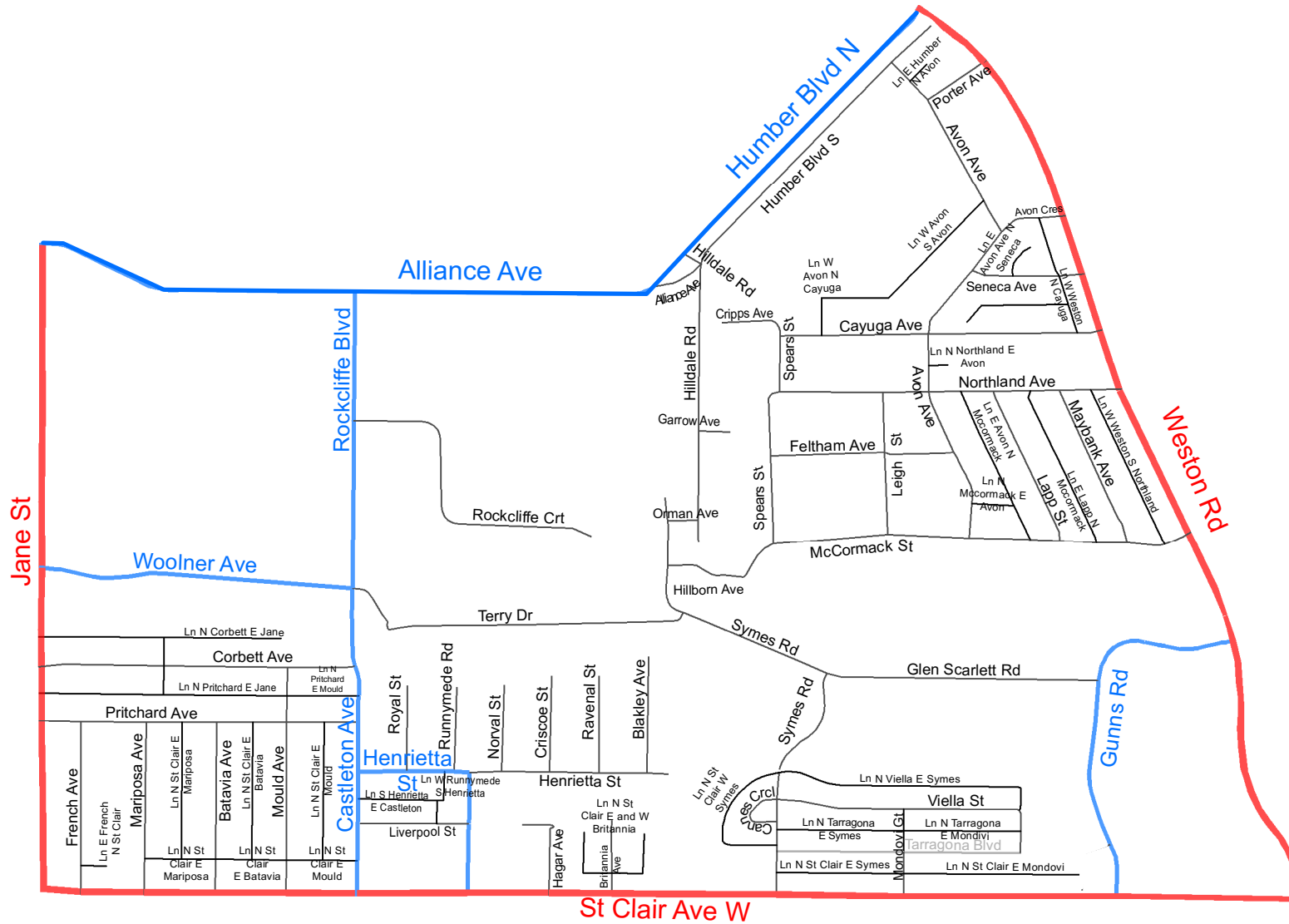
Local Road Speed Limit Reduction (Area 13) in Ward 5 Legend

- Expressway
- Major Arterial; Minor Arterial
- Collector
- Local ; Laneway
- Pending



Local Road Speed Limit Reduction (Area 14) in Ward 5 Legend

- | | | | | | |
|--|--------------------------------|--|-----------------|--|---------|
| | Expressway | | Collector | | Pending |
| | Major Arterial; Minor Arterial | | Local ; Laneway | | Pending |









Local Road Speed Limit Reduction (Area 15) in Ward 5 Legend

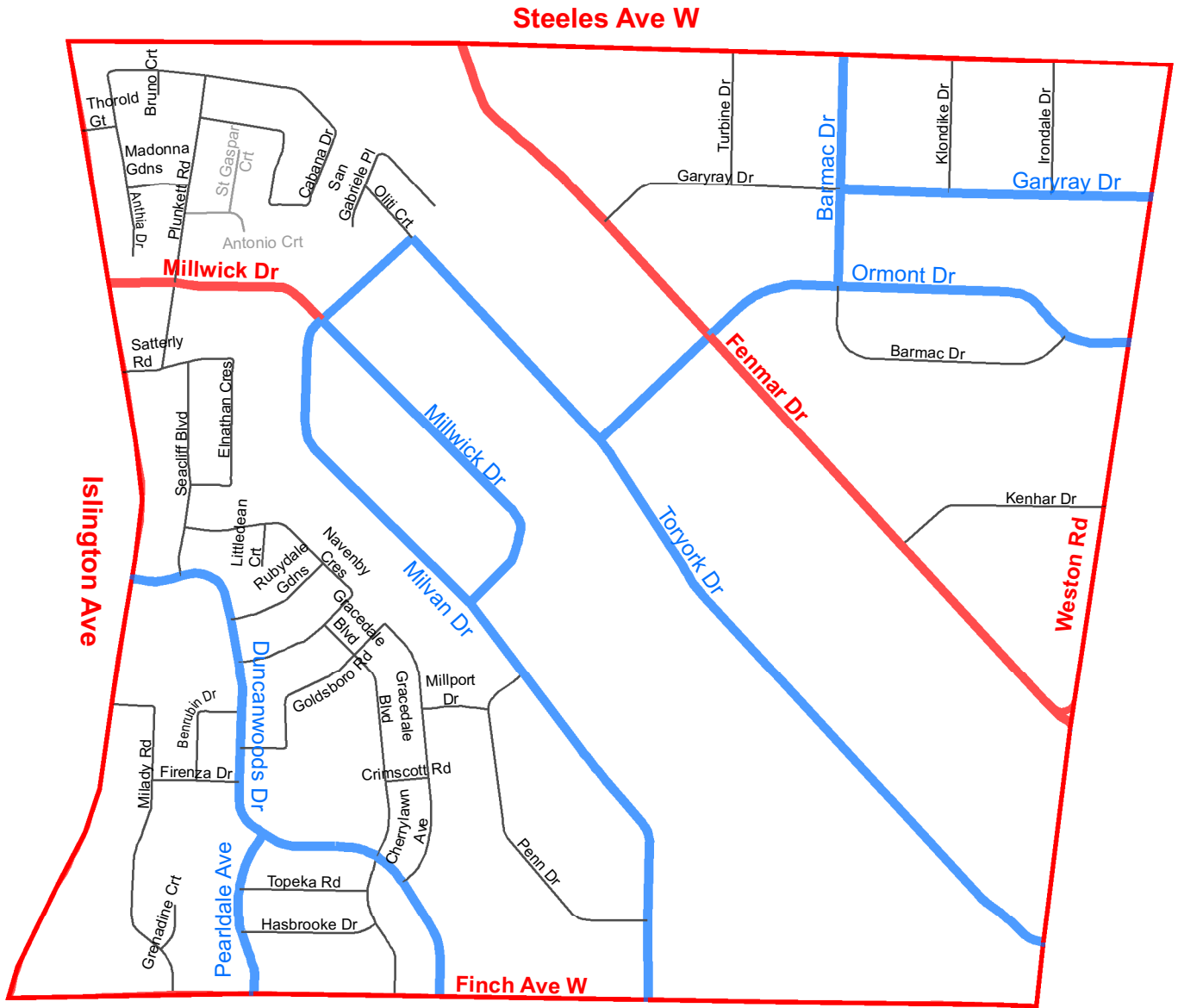


- Collector
- Major Arterial; Minor Arterial
- Expressway
- Local ; Laneway
- Pending



Local Road Speed Limit Reduction (Area 1) in Ward 7

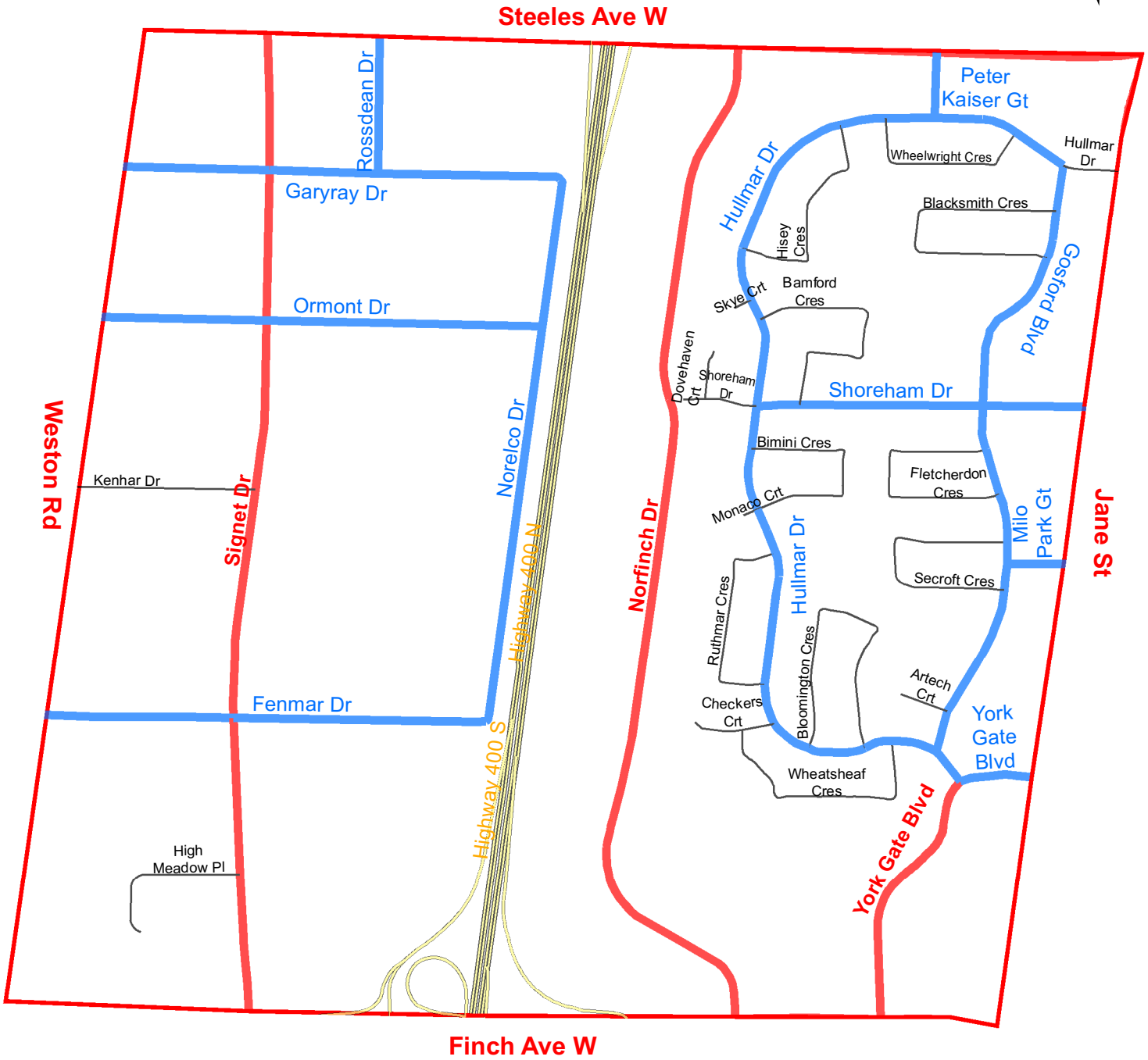
- Legend**
-  Expressway
 -  Major Arterial; Minor Arterial
 -  Collector
 -  Local ; Laneway
 -  Pending
 -  River



**Local Road Speed Limit Reduction
 (Area 2) in Ward 7**

Legend

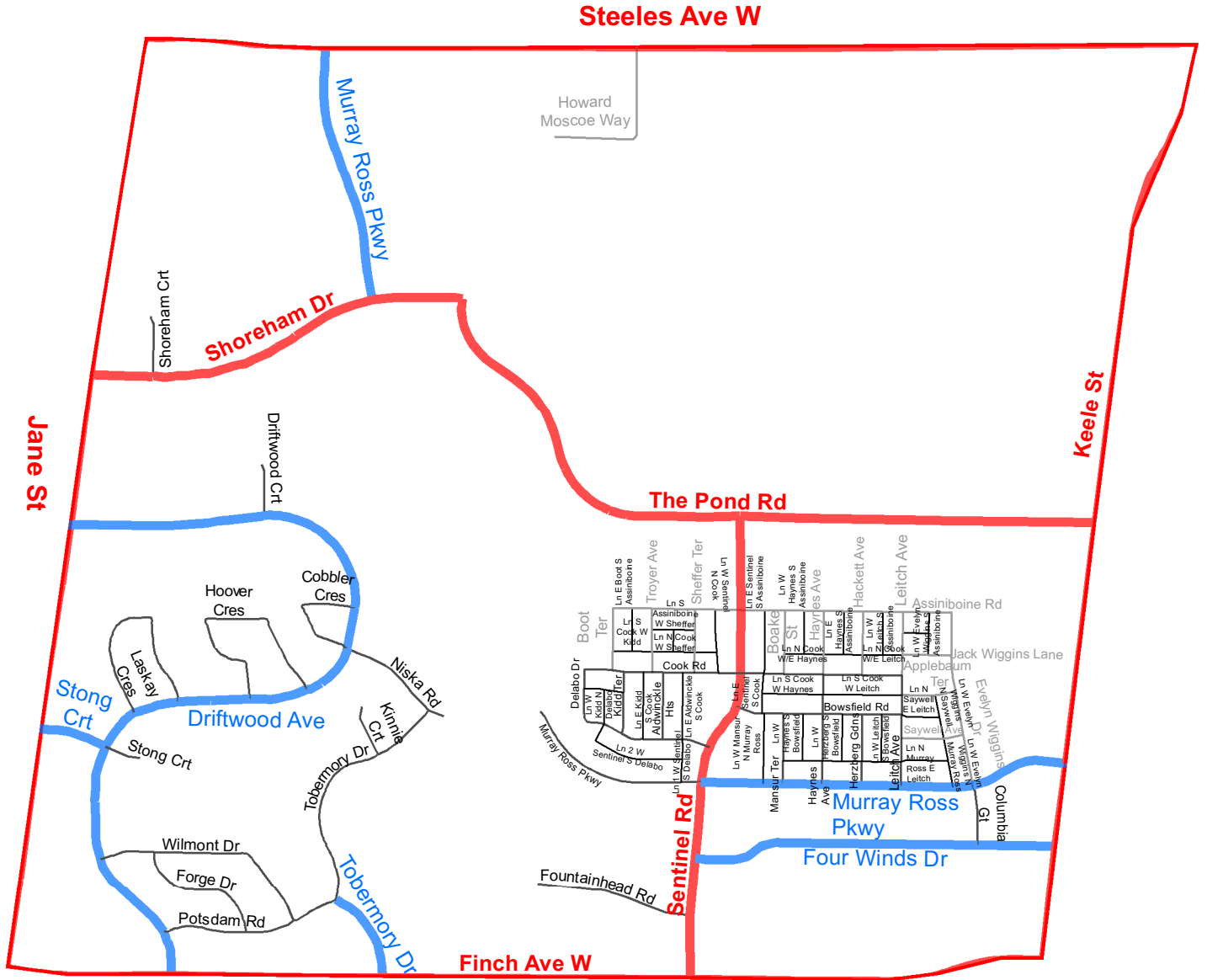
- Expressway
- Major Arterial; Minor Arterial
- Collector
- Local ; Laneway
- Pending



**Local Road Speed Limit Reduction
 (Area 3) in Ward 7**

Legend

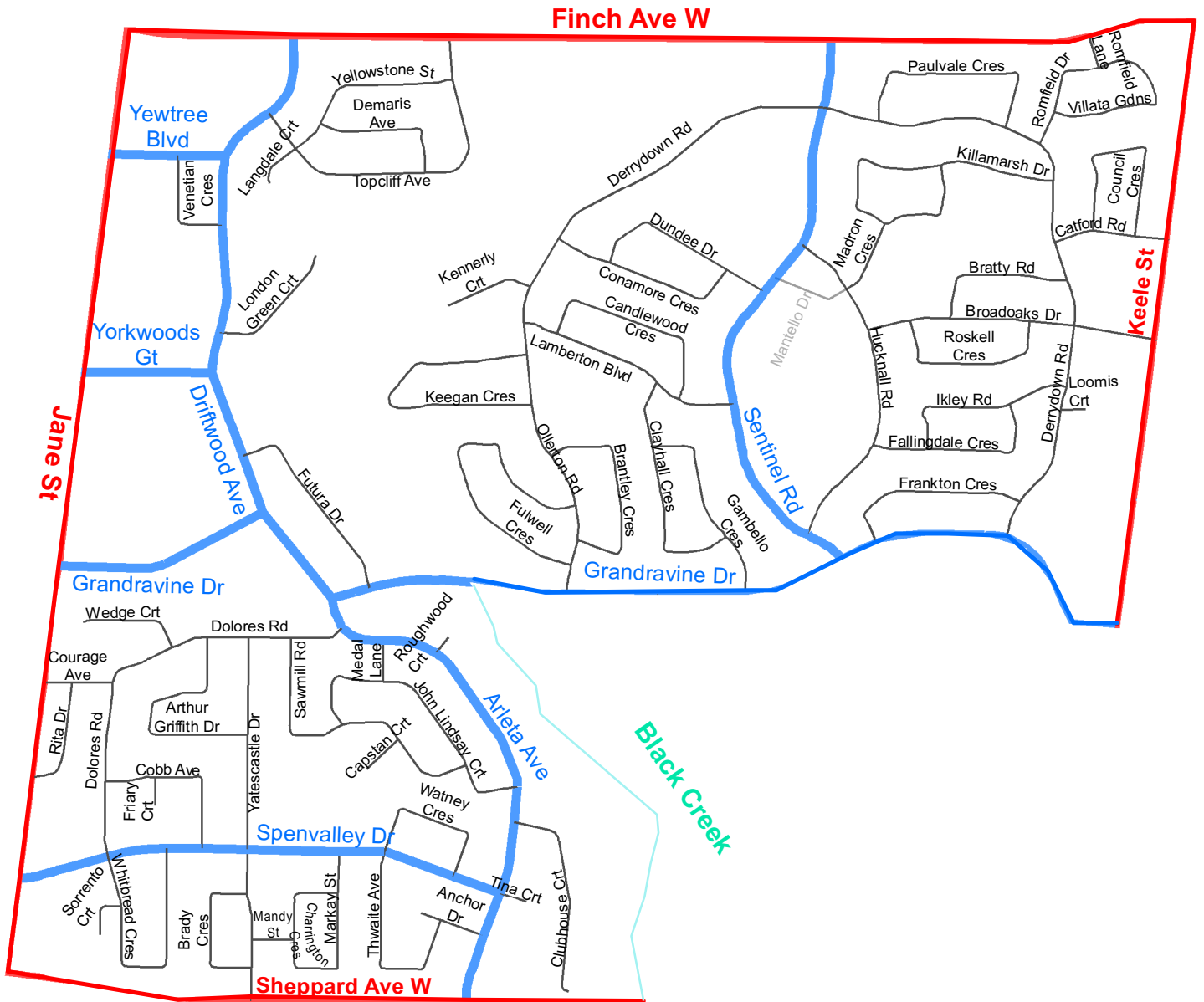
- Major Arterial; Minor Arterial
- Collector
- Local ; Laneway
- Pending
- Expressway



Local Road Speed Limit Reduction (Area 4) in Ward 7

Legend

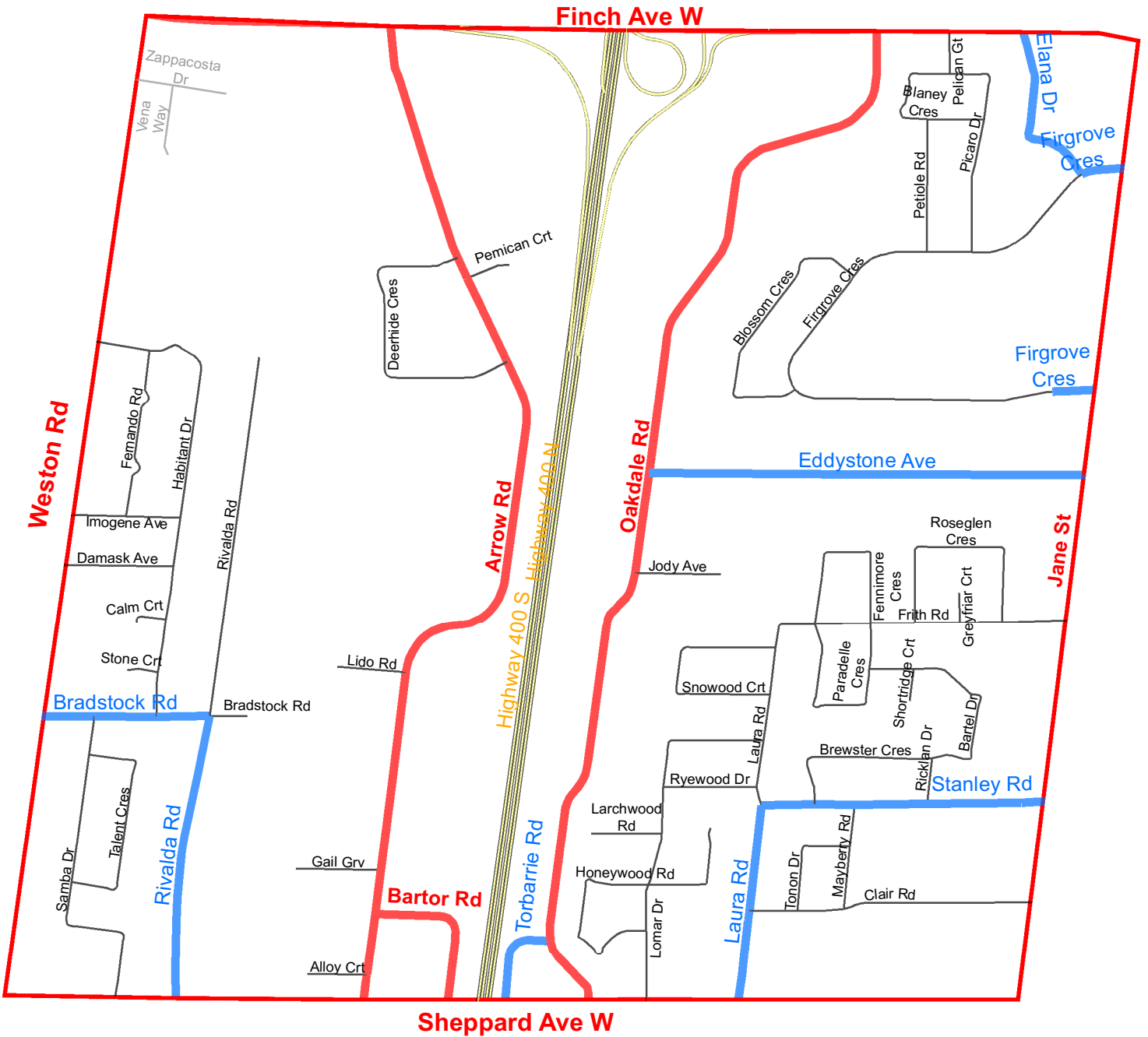
- Expressway
- Major Arterial; Minor Arterial
- Collector
- Local ; Laneway
- Pending



Local Road Speed Limit Reduction (Area 5) in Ward 7

Legend

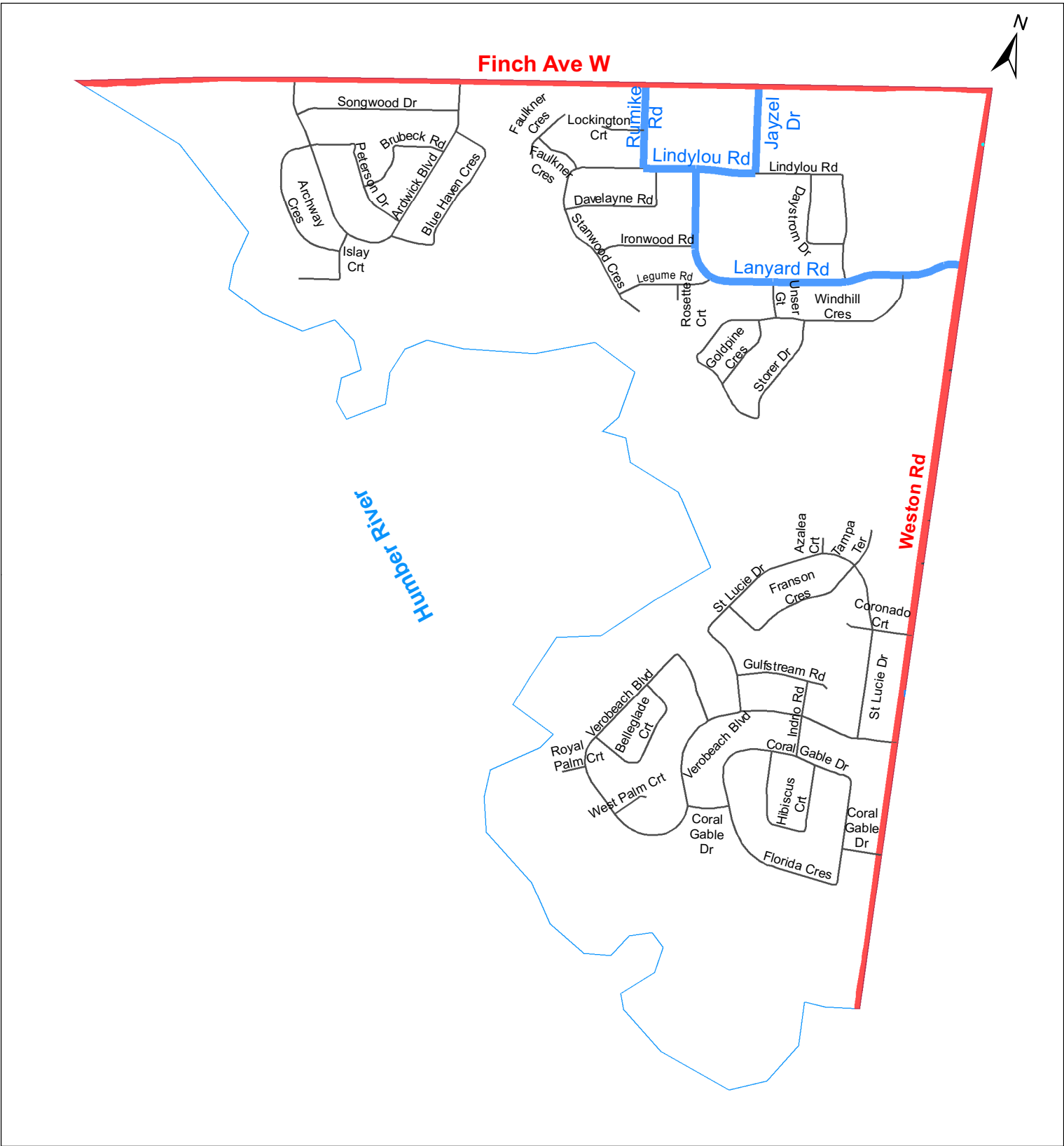
- Expressway
- Major Arterial; Minor Arterial
- Collector
- Local ; Laneway
- Pending
- Creek



**Local Road Speed Limit Reduction
 (Area 6) in Ward 7**

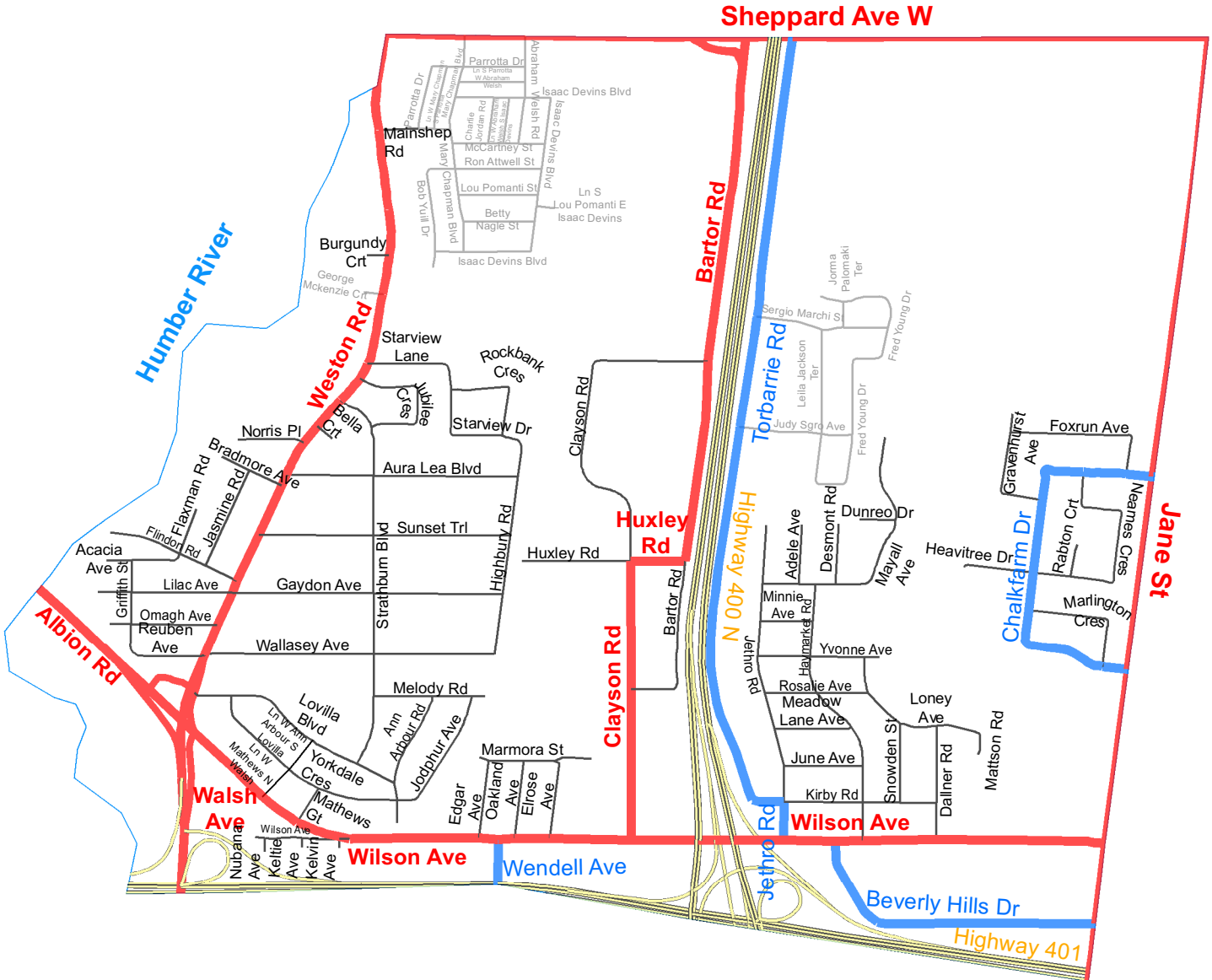
Legend

- Expressway
- Major Arterial; Minor Arterial
- Collector
- Local ; Laneway
- Pending



Local Road Speed Limit Reduction (Area 7) in Ward 7

Legend	
	Collector
	Expressway
	Major Arterial; Minor Arterial
	Local ; Laneway
	Pending
	River



Local Road Speed Limit Reduction (Area 8) in Ward 7

Legend

- Expressway
- Major Arterial; Minor Arterial
- Collector
- Local ; Laneway
- Pending
- River