

CITY OF TORONTO

BY-LAW 443-2021

To amend City of Toronto Municipal Code Chapter 950, Traffic and Parking, with respect to the designation of Ward 6 (Area 1, Area 2, Area 3, Area 4, Area 5, Area 6, Area 7, Area 8, Area 9, Area 10, Area 11, Area 12) and Ward 18 (Area 1, Area 2, Area 3, Area 4, Area 5, Area 6, Area 7, Area 8, Area 9, Area 10, Area 11, Area 12) Boundary Area designated area and 30 kilometres per hour for public lanes and local roads within the designated area

The North York Community Council enacts:

1. Municipal Code Chapter 950, Traffic and Parking, is amended as follows:
 - A. By deleting from Schedule XXXV (Speed Limits on Public Highways) in § 950-1334, the following in alphabetical order by street name:

(From Column 1 Highway)	(From Column 2 Between)	(From Column 4 Speed Limit (km/h))
Acton Avenue	Dufferin Street and Wilmington Avenue	40
Addington Avenue	Wentworth Avenue and Burnett Avenue	40
Allingham Gardens	Charleswood Drive and Bathurst Street	40
Allingham Gardens	King High Avenue and Wilson Avenue	40
Ancaster Road	Wilson Avenue and Powell Road	40
Ancona Street	Finch Avenue West and Devondale Avenue	40
Anthony Road	Dufferin Street and Winston Park Boulevard	40
Appletree Court	Diana Drive and the north end of Appletree Court	40
Armour Boulevard	Ridley Boulevard and the east end of Armour Boulevard	40
Armour Boulevard	York Downs Drive and Ridley Boulevard	40
Athabaska Avenue	Yonge Street and Willowdale Avenue	40
Avondale Avenue	Yonge Street and Willowdale Avenue	40
Bainbridge Avenue	Faywood Boulevard and Yeomans Road	40

(From Column 1 Highway)	(From Column 2 Between)	(From Column 4 Speed Limit (km/h))
Banting Avenue	Reiner Road and Sheppard Avenue West	40
Banton Road	Clanton Park Road and Palm Drive	40
Barclay Road	DeQuincy Boulevard and Charleswood Drive	40
Bassano Road	Cameron Avenue and Botham Road	40
Bayhampton Court	Cedar Springs Grove (north intersection) and Cedar Springs Grove (south intersection)	40
Beaman Road	Sheppard Avenue West and Poyntz Avenue	40
Beffort Road	Dufferin Street and Katherine Road	30
Beffort Road	Katherine Road and Hanover Road	30
Blakeley Road	The north end of Blakeley Road and Lorraine Drive	40
Blaydon Avenue	Tavistock Road and Whitburn Crescent (northwest intersection)	40
Bogert Avenue	Frizzell Road and the west end of Bogert Avenue	40
Bonnacord Drive	Clanton Park Road and Palm Drive	40
Botham Road	Stuart Crescent (south intersection) and Poyntz Avenue	40
Brett Avenue	Clanto Park Road and Palm Drive	40
Brighton Avenue	Dufferin Street and Wilmington Avenue	40
Brightwood Street	Cadillac Avenue (west intersection) and Cadillac Avenue (east intersection)	40
Buckland Road	Sheppard Avenue West and Giltspur Drive	40
Bunnell Crescent	Nash Drive (west leg) and Nash Drive (east leg)	40
Burnett Avenue	Eddfield Avenue and Wentworth Avenue	40
Burnett Avenue	The west end of Burnett Avenue and Senlac Road	40
Buxton Road	Troutbrooke Drive and Exbury Road	30
Calico Drive	Giltspur Drive and Thurrock Road	40

(From Column 1 Highway)	(From Column 2 Between)	(From Column 4 Speed Limit (km/h))
Cameron Avenue	Gwendolen Crescent/Easton Road and Yonge Street	40
Cavotti Crescent	Evanston Drive and Wilmington Avenue	40
Cedar Springs Grove	Wilmington Avenue (north intersection) and Wilmington Avenue (south intersection)	40
Champlain Boulevard	Wilson Avenue and the south end of Champlain Boulevard	40
Charleswood Drive	King High Avenue and Bathurst Street	40
Chesham Drive	The west end of Chesham Drive and Forthbridge Crescent	40
Claywood Road	Churchill Avenue and Holcolm Road	40
Clifton Avenue	Wilson Heights Boulevard and Wilmington Avenue	40
Codsell Avenue	Wilson Heights Boulevard and Bathurst Street	40
Collinson Boulevard	Clanton Park Road and Wilson Avenue	40
Combe Avenue	Dufferin Street and Wilmington Avenue	40
Community Circle	Terrace Avenue and Farrell Avenue	40
Corwin Crescent	King High Avenue and Laurelcrest Avenue	40
Craigmore Crescent	Dudley Avenue and Glendora Avenue	40
Crossen Drive	A point 15 metres south of Pleasant Avenue and a point 15 metres west Hilda Avenue	40
Cuffley Crescent South	Keelegate Drive (west intersection) and Tilbury Drive	40
De Quincy Boulevard	Allingham Gardens and King High Avenue	40
Deevale Road	Trumpane Street and Exbury Road	40
Delhi Avenue	Bathurst Street and Ridley Boulevard	40
Delia Court	North limit of Delia Court and Palm Drive	40

(From Column 1 Highway)	(From Column 2 Between)	(From Column 4 Speed Limit (km/h))
Denbigh Crescent	Keele Street and Blaydon Avenue (west intersection)	40
Deverell Crescent	Winston Park Boulevard (north intersection) and Winston Park Boulevard (south intersection)	40
Devondale Avenue	Ancona Street and Melton Grove Street	40
Dewlane Drive	Bathurst Street and Homewood Avenue	40
Diana Drive	Keele Street and the west end of Diana Drive	40
Don River Boulevard	Sheppard Avenue West and the northwest end of Don River Boulevard	40
Dovehouse Avenue	Keele Street and Sentinel Road	40
Downsview Avenue	Jane Street and Ridge Road	40
Dresden Road	Wilson Heights Boulevard and Faywood Boulevard	30
Easton Road	Sheppard Avenue West and Gwendolen Crescent/Cameron Avenue	40
Eddfield Avenue	Burnett Avenue and Wentworth Avenue	40
Edinburgh Drive	Bathurst Street and Westgate Boulevard	30
Edithvale Drive	Finch Avenue West and Holcolm Road	40
Elder Street	Acton Avenue and Overbrook Place	40
Ellerslie Avenue	Senlac Road and Tamworth Road	40
Elm Ridge Circle	Entire length	40
Elm Ridge Drive	Bathurst Street and a point approximately 165 metres east of Marlee Avenue	40
Elmview Avenue	Finch Avenue West and Lorraine Drive	40
Embros Drive	Banting Avenue and Findlay Boulevard	40
Endell Street	Finch Avenue West and Lanbrooke Avenue	40
Epsom Downs Drive	The west end of Epsom Downs Drive and Lexfield Avenue	40

(From Column 1 Highway)	(From Column 2 Between)	(From Column 4 Speed Limit (km/h))
Erica Avenue	Palm Drive and the east end of Erica Drive	40
Estelle Avenue	A point 15 metres south of Finch Avenue East and Byng Avenue	40
Estelle Avenue	Hollywood Avenue and Princess Avenue	40
Evan Road	Johnston Avenue and Gwendolen Crescent	40
Evanston Drive	Overbrook Place and Wilmington Avenue	40
Everson Drive	Avondale Avenue and Harrison Garden Boulevard	40
Exbury Road	Jane Street and Deevale Road	40
Faith Avenue	Wilson Heights Boulevard and Faywood Boulevard	40
Fennell Street	Sheppard Avenue West and Poyntz Avenue	40
Findlay Boulevard	Reiner Road and Banting Avenue	40
Fontainbleau Drive	Green Bush Road and Hilda Avenue	40
Frizzell Road	Bogert Avenue and Poyntz Avenue	40
Gade Drive	Roding Street and Nash Drive	40
Garratt Boulevard	Wilson Avenue and Gilley Road	40
Garthdale Court	Overbrook Place and Purdon Drive	40
Geddes Court	The north end of Geddes Court and Palm Drive	40
Gilley Road	Garratt Boulevard and Keswick Road	40
Goodwill Avenue	Wilson Heights Boulevard and Faywood Avenue	40
Graymar Avenue	De Quincy Boulevard and Allingham Gardens	40
Green Bush Road	Cactus Avenue and Hilda Avenue	40
Greenview Avenue	Finch Avenue West and Hendon Avenue	40
Gwendolen Avenue	Gwendolen Crescent and Walker Road	40
Gwendolen Crescent	The south end of Gwendolen Crescent and Johnston Avenue	40

(From Column 1 Highway)	(From Column 2 Between)	(From Column 4 Speed Limit (km/h))
Hanover Road	Beffort Road and the west end of Hanover Road	40
Harrison Garden Boulevard	Avondale Avenue and the east end of Harrison Garden Boulevard	40
Heathrow Drive	A point 150 metres west of Chesham Drive and Tumpane Street	40
Hendon Avenue	Grantbrook Street and Carney Road	40
Highgate Avenue	Hollywood Avenue and Princess Avenue	40
Holcolm Road	Santa Barbara Road and Edithvale Drive	40
Hollywood Avenue	Wilfred Avenue and Bayview Avenue	40
Home Road	The west end of Home Road and the east end of Home Road	40
Honiton Street	Overbrook Place and Waterloo Avenue	40
Humberstone Drive	Harrison Garden Boulevard and Everson Drive	40
Ianhall Road	Gade Drive and Victory Drive	40
Invermay Avenue	Faywood Boulevard and Bathurst Street	30
Jennifer Court	Maryport Avenue and the south end of Jennifer Court	40
Joel Swirsky Boulevard	Wilson Heights Boulevard and Bowering Walk (Roundabout)	40
Johnston Avenue	Gwendolen Crescent and Yonge Street	40
Josephine Road	Clanton Park Road and Palm Drive	40
Julian Road	Wilson Road and Victory Drive	40
Kainona Avenue	Almore Avenue and Clanton Park Road	40
Katherine Road	Garratt Boulevard and Ancaster Road	40
Kennard Avenue	Wilson Heights Boulevard and Wilmington Avenue	40
Kenton Drive	Transwell Drive and Dornfell Street	40

(From Column 1 Highway)	(From Column 2 Between)	(From Column 4 Speed Limit (km/h))
Keswick Road	Regent Road and Gilley Road	40
King High Avenue	Invermay Avenue (east intersection) and Wilson Avenue	40
King High Avenue	Laurelcrest Avenue and Invermay Avenue (west intersection)	40
Laconia Drive	Patricia Avenue and Lissom Crescent	40
Langholm Drive	Blaydon Avenue and the west end of Langholm Drive	40
Laurelcrest Avenue	Bathurst Street and Faywood Boulevard	40
Laurentia Crescent	Wilson Avenue and Touraine Avenue	40
Letchworth Crescent	Deevale Road (west intersection) and Exbury Road	40
Linelle Street	Franklin Avenue and the south end of Linelle Street	40
Lissom Crescent	Dewlane Drive (west intersection) and Dewlane Drive (east intersection)	40
Lorraine Drive	Finch Avenue West and Blakeley Road	40
Lowesmoor Avenue	Almore Avenue and Clanton Park Road	40
Lyonsgate Drive	Bathurst Street and Armour Boulevard	40
Madeline Road	Finch Avenue West Lorraine Drive	40
Magellan Drive	Sheppard Avenue West and Giltspur Drive	40
Maniza Road	Wilson Avenue and the north end of Maniza Road	40
Maryport Avenue	Diana Drive and Keele Street	40
Maxwell Street	Sheppard Avenue West and Wilmington Avenue	40
McAllister Road	A point 60 metres west of Faywood Boulevard and Gorman Park Road	40
McKee Avenue	Doris Avenue and a point 150 metres east Kenneth Avenue	40

(From Column 1 Highway)	(From Column 2 Between)	(From Column 4 Speed Limit (km/h))
Midvale Road	Clanton Park Road (west intersection) and Clanton Park Road (east intersection)	40
Model Avenue	Wilson Heights Boulevard and Faywood Avenue	40
Murray Road	Wilson Avenue and Plewes Road	40
Nash Drive	Roding Street and Bunnell Crescent (east leg)	40
Newtonbrook Boulevard	Burke Street and Hilda Avenue	40
Northmount Avenue	Southbourne Avenue and Delhi Avenue	40
Palm Drive	The west end of Palm Drive and Bathurst Street	40
Pannahill Road	Overbrook Place and Shaftesbury Street	40
Parent Avenue	Lexfield Avenue and Roding Street	40
Park Home Avenue	Alonzo Road and Yonge Street	40
Peckham Avenue	A point 150 metres south of Pleasant Avenue and a point 150 metres north of Donnalyne Drive	40
Pewter Road	Sheppard Avenue West and Cameron Avenue	40
Pleasant Avenue	Chelmsford Avenue and Crossen Drive	40
Plewes Road	Murray Road and Keswick Road	40
Powell Road	Ancaster Road and the east end of Powell Road	40
Poyntz Avenue	Beecroft Road and the west end of Poyntz Avenue	40
Radine Road	Poyntz Avenue and the south end of Radine Road	40
Raeburn Avenue	Bathurst Street and York Downs Drive	40
Redmount Road	King High Avenue and Palm Drive	40
Regent Road	Murray Road and Dufferin Street	40
Reiner Road	Banting Avenue and Wilson Heights Boulevard	40
Reiner Road	Faywood Boulevard and Yeomans Road	40

(From Column 1 Highway)	(From Column 2 Between)	(From Column 4 Speed Limit (km/h))
Reiner Road	Wilson Heights Boulevard and Faywood Boulevard	40
Reiner Road	Yeomans Road and Bathurst Street	30
Ridley Boulevard	Bombay Avenue and Armour Boulevard	40
Robbie Avenue	King High Avenue and Graymar Avenue	40
Rockford Road	Fisherville Road and Sunnycrest Road (north intersection)	30
Rockford Road	Sunnycrest Road (north intersection) and Torresdale Avenue	30
Roding Street	Tavistock Road and the southwest end of Roding Street	40
Ruth Avenue	Bayview Avenue and Conacher Drive	40
Sandringham Drive	Armour Boulevard and Bathurst Street	40
Sandringham Drive	Tresillian Road and the southeast end of Sandringham Drive	40
Searle Avenue	Dufferin Street and Wilmington Avenue	40
Seeley Drive	Sheppard Avenue West and the east end of Seeley Drive	40
Senlac Road	Sheppard Avenue West and Poyntz Avenue	40
Shaftesbury Street	Codsell Avenue and Cavotti Crescent	40
Sharpecroft Boulevard	A point 112 metres east of Dogleg Court and a point 150 metres north of Dovehouse Avenue	40
Silverview Drive	Cummer Avenue and Willowdale Avenue	40
Skipton Court	Whitburn Crescent and the west end of Skipton	40
Southbourne Avenue	A point 15 metres east of Bathurst Street and Northmount Avenue	40
Spalding Road	Murray Road and Ancaster Road	40
Spring Garden Avenue	Willowdale Avenue and Bayview Avenue	40

(From Column 1 Highway)	(From Column 2 Between)	(From Column 4 Speed Limit (km/h))
Spring Garden Avenue	Yonge Street and a point 150 metres east of Doris Avenue	40
Stilecroft Drive	Sharpecroft Boulevard and a point 120 metres west of Sentinel Road (north intersection)	40
Stuart Avenue	Gwendolen Crescent and Walker Road	40
Stuart Crescent	Botham Road (north intersection) and Botham Road (south intersection)	40
Sunfield Road	Sheppard Avenue West and Diana Drive	40
Tavistock Road	Keele Street and the west end of Tavistock Road	40
Tefley Road	Grantbrook Street and the east end of Tefley Road	40
Tilbury Drive	Keele Street and Cuffley Crescent South	40
Touraine Avenue	Champlain Boulevard and Laurentia Crescent	40
Transwell Avenue	Peckford Road and Kenton Drive	40
Troutbrooke Drive	Monclova Road and Exbury Road	40
Tumpane Street	Forthbridge Crescent and Richard Clark Drive	40
Victory Drive	Julian Road and Keele Street	40
Walker Road	Cameron Avenue and Franklin Avenue	40
Wentworth Avenue	A point 90 metres west of Addington Avenue and a point 90 metres west of Eddfield Avenue	40
Westdale Drive	Anthony Road and Northgate Drive	40
Westgate Boulevard	Southbourne Avenue and the north end of Westgate Boulevard	40
Whitburn Crescent	Keele Street and Denbigh Crescent	40
Whitley Avenue	The west end of Whitley Avenue and Dufferin Street	40
Wigan Crescent	De Quincy Boulevard and King High Avenue	40
William Cragg Drive	Jane Street and Wilson Avenue	40

(From Column 1 Highway)	(From Column 2 Between)	(From Column 4 Speed Limit (km/h))
Winston Park Boulevard	Wilson Avenue and Deverell Crescent (south intersection)	40
Yeomans Road	York Downs Drive and Verwood Avenue	40
York Downs Drive	Armour Boulevard and the south end of York Downs Drive	40

B. By inserting in Schedule XXXV (Speed Limits on Public Highways) in § 950-1334, the following in alphabetical order by street name:

(In Column 1 Highway)	(In Column 2 Between)	(In Column 4 Speed Limit (km/h))
Armour Boulevard	York Downs Drive and Bombay Avenue	40
Avondale Avenue	Yonge Street and Burnwell Street	40
Beffort Road	Katherine Road and a point appxorimately 200 metres north of Katherine Road	30
Chesham Drive	Heathrow Drive and Forthbridge Crescent	40
Easton Road	Sheppard Avenue West and Florence Avenue	40
Elm Ridge Circle	Entire length	30
Exbury Road	Jane Street and Calvington Drive	40
Garratt Boulevard	Wilson Avenue and Plewes Road	40
Heathrow Drive	Chesham Drive and a point approximately 150 metres west of Chesham Drive	40
Park Home Avenue	Senlac Road and Yonge Street	40
Plewes Road	Garratt Boulevard and Keswick Road	40
Singer Court	Provost Drive and the east end of Singer Court	40
Tilbury Drive	Keele Street and Hawksdale Road	40
Torresdale Avenue	Finch Avenue West and a point 65 metres north of Dollery Court	40

C. By inserting in Schedule XLV (Part 1): Designated Areas – Reduced Speed Areas in § 950-1344, the following in alphabetical order by designated area name:

(In Column 1 Designated Area Name)	(In Column 2 East/West Limits of Designated Area)	(In Column 3 North/South Limits of Designated Area)	(In Column 4 Excluded Highways or Bridges)	(In Column 5 Speed (km/h))	(In Column 6 Designated Area Map)
(Area 1) in Ward 6	West side of Dufferin Street / east side of Keele Street	South side of Steeles Avenue West / north side of Finch Avenue West	Alness Street between Finch Avenue West and Steeles Avenue West Supertest Road between Dufferin Street and Alness Street Dolomite Drive between Dufferin Street and Alness Street Flint Road between south end Flint Road and Alness Street The Pond Road between Petrolia Road and Keele Street Canarctic Drive between Petrolia Road and Keele Street Petrolia Road between The Pond Road and Steeles Avenue West Martin Ross Avenue between Dufferin Street and Alness Street Tangiers Road between Finch Avenue West and Murray Ross Parkway	30	(Area 1) in Ward 6

City of Toronto By-law 443-2021

(In Column 1 Designated Area Name)	(In Column 2 East/West Limits of Designated Area)	(In Column 3 North/South Limits of Designated Area)	(In Column 4 Excluded Highways or Bridges)	(In Column 5 Speed (km/h))	(In Column 6 Designated Area Map)
			Murray Ross Parkway between Keele Street and Tangiers Road Gerry Fitzgerald Drive between Steeles Avenue West and Dufferin Street		
(Area 2) in Ward 6	West side of Bathurst Street / east side of Dufferin Street	South side of Steeles Avenue West / north side of Finch Avenue West	Hidden Trail between Fisherville Road and Steeles Avenue West	30	(Area 2) in Ward 6
			Fisherville Road between Bathurst Street and Hidden Trail		
			Torresdale Avenue between 275 metres south of Antibes Drive and Steeles Avenue West		
			Carpenter Road between Bathurst Street and Steeles Avenue West		
			Rockford Road between Bathurst Street and Torresdale Avenue		
			Cedarcroft Boulevard between Torresdale Avenue (north intersection) and Torresdale Avenue (south intersection)		

City of Toronto By-law 443-2021

(In Column 1 Designated Area Name)	(In Column 2 East/West Limits of Designated Area)	(In Column 3 North/South Limits of Designated Area)	(In Column 4 Excluded Highways or Bridges)	(In Column 5 Speed (km/h))	(In Column 6 Designated Area Map)
			Torresdale Avenue between Finch Avenue West and 65 metres north of Dollery Crescent		
			Antibes Drive between Bathurst Street and Torresdale Avenue (both legs)		
			Coneflower Crescent between Antibes Drive (west intersection) and Antibes Drive (east intersection)		
(Area 3) in Ward 6	West side of Wilmington Avenue / east side of Dufferin Street between Finch Avenue West and William R. Allen Road and east side of William R. Allen Road between Dufferin Street and Sheppard Avenue West	South side of Finch Avenue West / north side of Sheppard Avenue West	Overbrook Place between Wilmington Avenue and Dufferin Street Wilson Heights Boulevard between Sheppard Avenue West and Kennard Avenue Kennard Avenue between Wilson Heights Boulevard and William R. Allen Road	30	(Area 3) in Ward 6

City of Toronto By-law 443-2021

(In Column 1 Designated Area Name)	(In Column 2 East/West Limits of Designated Area)	(In Column 3 North/South Limits of Designated Area)	(In Column 4 Excluded Highways or Bridges)	(In Column 5 Speed (km/h))	(In Column 6 Designated Area Map)
(Area 4) in Ward 6	West side of Dufferin Street between Finch Avenue West and William R. Allen Road and west side of William R. Allen Road between Dufferin Street and Sheppard Avenue West / east side of Keele Street	South side of Finch Avenue West / north side of Sheppard Avenue West	Steeprock Drive between Dufferin Street and Chesswood Drive Whitehorse Road between Kodiak Crescent and Steeprock Drive Kodiak Crescent between Sheppard Avenue West (north intersection) and Sheppard Avenue West (south intersection) Chesswood Drive between Sheppard Avenue West and Finch Avenue West Champagne Drive between Chesswood Drive and Finch Avenue West Bakersfield Street between Sheppard Avenue West and St. Regis Crescent North Tuscan Gate between Sheppard Avenue West and St. Regis Crescent	30	(Area 4) in Ward 6

(In Column 1 Designated Area Name)	(In Column 2 East/West Limits of Designated Area)	(In Column 3 North/South Limits of Designated Area)	(In Column 4 Excluded Highways or Bridges)	(In Column 5 Speed (km/h))	(In Column 6 Designated Area Map)
			St. Regis Crescent between Tuscan Gate and Keele Street		
			St. Regis Crescent North between Bakersfield Street and St. Regis Crescent		
			Ceramic Road between St. Regis Crescent North and Toro Road		
			Toro Road between Ceramic Road and Keele Street		
			Tangiers Road between Toro Road and Finch Avenue West		
			De Boers Drive between Sheppard Avenue West and William R. Allen Road		
(Area 5) in Ward 6	West side of Keele Street / east side of Black Creek	South side of Grandravine Drive / north side of Sheppard Avenue West	Sentinel Road between Sheppard Avenue West and Grandravine Drive	30	(Area 5) in Ward 6

City of Toronto By-law 443-2021

(In Column 1 Designated Area Name)	(In Column 2 East/West Limits of Designated Area)	(In Column 3 North/South Limits of Designated Area)	(In Column 4 Excluded Highways or Bridges)	(In Column 5 Speed (km/h))	(In Column 6 Designated Area Map)
(Area 6) in Ward 6	West side of Keele Street / east side of Jane Street	South side of Sheppard Avenue West / north side of Calvington Drive between Keele Street and Forthbridge Crescent and north side of Forthbridge Crescent between Calvington Drive and Chesham Drive and north side of Heathrow Drive between Chesham Drive and Jane Street	Giltspur Drive between Northover Street and Jane Street Northover Street between Giltspur Drive and Sheppard Avenue West Exbury Road between Calvington Drive and Jane Street	30	(Area 6) in Ward 6
(Area 7) in Ward 6	West side of Keele Street / east side of Jane Street	South side of Calvington Drive between Keele Street and Forthbridge Crescent and south side of Forthbridge Crescent between Calvington Drive and	Lexfield Avenue between Wilson Avenue and Calvington Drive Wilson Avenue between Keele Street and Jane Street Peterhill Avenue between Wilson Avenue	30	(Area 7) in Ward 6

City of Toronto By-law 443-2021

(In Column 1 Designated Area Name)	(In Column 2 East/West Limits of Designated Area)	(In Column 3 North/South Limits of Designated Area)	(In Column 4 Excluded Highways or Bridges)	(In Column 5 Speed (km/h))	(In Column 6 Designated Area Map)
		Chesham Drive and south side of Heathrow Drive between Chesham Drive and Jane Street / north side of Highway 401	and Sir William Hearst Avenue Sir William Hearst Avenue between Peterhill Avenue and Keele Street Morton Shulman Avenue between Wilson Avenue and Sir William Hearst Avenue		
(Area 8) in Ward 6	West side of William R. Allen Road / east side of Keele Street	South side of Sheppard Avenue West / north side of Highway 401	Wilson Avenue between William R. Allen Road and Keele Street Garratt Boulevard between Wilson Avenue and Plewes Road Northgate Drive between Wilson Avenue and Whitley Avenue Plewes Road between Keswick Road and Garratt Boulevard Dufferin Street between Highway 401 and Katherine Road Befford Road between Dufferin Street and a point approximately	30	(Area 8) in Ward 6

(In Column 1 Designated Area Name)	(In Column 2 East/West Limits of Designated Area)	(In Column 3 North/South Limits of Designated Area)	(In Column 4 Excluded Highways or Bridges)	(In Column 5 Speed (km/h))	(In Column 6 Designated Area Map)
			200 metres north of Katherine Road		
			Dubray Avenue between Wilson Avenue and Paxtonia Boulevard		
			Hawksdale Road between Dubray Avenue and Tilbury Drive		
			Tilbury Drive between Hawksdale Road and Keele Street		
			James Finlay Way between Wilson Avenue and south end of James Finlay Way		
			George Butchart Drive between Keele Street and Downsview Park Boulevard		
			Downsview Park Boulevard between Keele Street and north-east end of Downsview Park Boulevard		
			Stanley Greene Boulevard between Downsview Park Boulevard and south end		

(In Column 1 Designated Area Name)	(In Column 2 East/West Limits of Designated Area)	(In Column 3 North/South Limits of Designated Area)	(In Column 4 Excluded Highways or Bridges)	(In Column 5 Speed (km/h))	(In Column 6 Designated Area Map)
			of Stanley Greene Boulevard		
			Frederick Tisdale Drive between Downsview Park Boulevard and John Perkins Bull Drive		
			William Duncan Road between Downsview Park Boulevard and John Perkins Bull Drive		
			John Perkins Bull Drive between Stanley Greene Boulevard and east end of John Perkins Bull Drive		
			Caroline Carpenter Grove between John Perkins Bull Drive and Locust Lodge Gardens		
			Locust Lodge Gardens between Stanley Greene Boulevard and William Duncan Road		
			Thomas Mulholland Drive between Stanley Greene Boulevard and William Duncan Road		
			Sarah Jackson Crescent between Thomas Mulholland Drive and William Duncan Road		

(In Column 1 Designated Area Name)	(In Column 2 East/West Limits of Designated Area)	(In Column 3 North/South Limits of Designated Area)	(In Column 4 Excluded Highways or Bridges)	(In Column 5 Speed (km/h))	(In Column 6 Designated Area Map)
(Area 9) in Ward 6	West side of Bathurst Street / west side of Banting Avenue between Sheppard Avenue West and Reiner Road and south side of Reiner Road between Banting Avenue and Wilson Heights Boulevard and west side of Wilson Heights Boulevard between Reiner Road and Clanton Park Road	South side of Sheppard Avenue West / north side of Clanton Park Road between Wilson Heights Boulevard and Yeomans Road and north side of Yeomans Road between Clanton Park Road and York Downs Drive and north side of York Downs Drive between Yeomans Road and Bathurst Street	Faywood Boulevard between Clanton Park Road and Sheppard Avenue West Wilson Heights Boulevard between Clanton Park Road and Sheppard Avenue West	30	(Area 9) in Ward 6
(Area 10) in Ward 6	West side of Bathurst Street / east side of Wilson Heights Boulevard between Clanton Park Road and Wilson Avenue and south side of	South side of Clanton Park Road between Wilson Heights Boulevard and Yeomans Road and south side of Yeomans Road between	Wilson Avenue between Bathurst Street and Wilson Heights Boulevard Faywood Boulevard between Wilson Street and Clanton Park Road	30	(Area 10) in Ward 6

City of Toronto By-law 443-2021

(In Column 1 Designated Area Name)	(In Column 2 East/West Limits of Designated Area)	(In Column 3 North/South Limits of Designated Area)	(In Column 4 Excluded Highways or Bridges)	(In Column 5 Speed (km/h))	(In Column 6 Designated Area Map)
	Wilson Avenue between Wilson Heights Boulevard and William R. Allen Road North and east side of William R. Allen Road North between Wilson Avenue and Highway 401	Clanton Park Road and York Downs Drive and south side of York Downs Drive between Yeomans Road and Bathurst Street / north side of Highway 401			
(Area 11) in Ward 6	West side of Bathurst Street between Finch Avenue West and Don River West Branch and west side of Don River West Branch between Bathurst Street and Sheppard Avenue West / east side of Wilmington Avenue	South side of Finch Avenue West / north side of Sheppard Avenue West	Bathurst Street between Sheppard Avenue West and the Don River West Branch Overbrook Place between Maxwell Street and Wilmington Avenue Goldfinch Crescent between south end Goldfinch Crescent and Finch Avenue West Goldthread Terrace between Goddard Street and Maxwell Street	30	(Area 11) in Ward 6

City of Toronto By-law 443-2021

(In Column 1 Designated Area Name)	(In Column 2 East/West Limits of Designated Area)	(In Column 3 North/South Limits of Designated Area)	(In Column 4 Excluded Highways or Bridges)	(In Column 5 Speed (km/h))	(In Column 6 Designated Area Map)
			Wingstem Court between Goldthread Terrace and south end of Wingstem Court		
(Area 12) in Ward 6	West side of Don River West Branch / east side of Bathurst Street	South side of Sheppard Avenue West / north side of Highway 401	York Downs Drive between Armour Boulevard and Bathurst Street Armour Boulevard between Bombay Avenue and York Downs Road Bombay Avenue between Avenue Road and Armour Boulevard Avenue Road between Highway 401 and Bombay Avenue Wilson Avenue between Bathurst Street and Highway 401	30	(Area 12) in Ward 6
(Area 1) in Ward 18	West side of Yonge Street / east side of Bathurst Street	South side of Steeles Avenue West / north side of Drewry Avenue	Greenwin Village Road between Peckham Avenue and Bathurst Street Village Gate between Greenwin Village Road and Steeles Avenue West	30	(Area 1) in Ward 18

City of Toronto By-law 443-2021

(In Column 1 Designated Area Name)	(In Column 2 East/West Limits of Designated Area)	(In Column 3 North/South Limits of Designated Area)	(In Column 4 Excluded Highways or Bridges)	(In Column 5 Speed (km/h))	(In Column 6 Designated Area Map)
			Peckham Avenue between Greenwin Village Road and Cactus Avenue		
			Cactus Avenue between Steeles Avenue West and Drewry Avenue		
			Patricia Avenue between Bathurst Street and Yonge Street		
			Hilda Avenue between Steeles Avenue West and Drewry Avenue		
(Area 2) in Ward 18	West side of Yonge Street / east side of Bathurst Street	South side of Drewry Avenue / north side of Finch Avenue East	Granthbrook Street between Drewry Avenue and Finch Avenue West	30	(Area 2) in Ward 18
			Talbot Road between Newtonbrook Boulevard and Finch Avenue West		
			Hilda Avenue between Newtonbrook Boulevard and Drewry Avenue		
			Hendon Avenue between Yonge Street and Talbot Road		
			Daniel Cozens Court between Kenton Drive and west end of Daniel Cozens Court		

City of Toronto By-law 443-2021

(In Column 1 Designated Area Name)	(In Column 2 East/West Limits of Designated Area)	(In Column 3 North/South Limits of Designated Area)	(In Column 4 Excluded Highways or Bridges)	(In Column 5 Speed (km/h))	(In Column 6 Designated Area Map)
(Area 3) in Ward 18	West side of Senlac Road / east side of Bathurst Street between Finch Avenue West and the Don River West Branch and east side of Don River West Branch between Bathurst Street and Sheppard Avenue West	South side of Finch Avenue West / north side of Sheppard Avenue West	Ellerslie Avenue between Bathurst Street and Senlac Road	30	(Area 3) in Ward 18
(Area 4) in Ward 18	West side of Yonge Street / east side of Senlac Road	South side of Finch Avenue East / north side of Sheppard Avenue West	Talbot Road between Finch Avenue West and Lorraine Drive Churchill Avenue between Senlac Road and Yonge Street Kempford Boulevard between Beecroft Road and Yonge Street Ellerslie Avenue between Beecroft Road and Yonge Street Park Home Avenue between Senlac Road and Yonge Street	30	(Area 4) in Ward 18

City of Toronto By-law 443-2021

(In Column 1 Designated Area Name)	(In Column 2 East/West Limits of Designated Area)	(In Column 3 North/South Limits of Designated Area)	(In Column 4 Excluded Highways or Bridges)	(In Column 5 Speed (km/h))	(In Column 6 Designated Area Map)
			North York Boulevard between Beecroft Road and Yonge Street		
			Elmhurst Avenue between Beecroft Road and Yonge Street		
			Beecroft Road between Finch Avenue West and Sheppard Avenue West		
(Area 5) in Ward 18	West side of Willowdale Avenue / east side of Yonge Street	South side of Finch Avenue East / north side of Sheppard Avenue West	Doris Avenue between Finch Avenue East and Sheppard Avenue East	30	(Area 5) in Ward 18
			Church Avenue between Yonge Street and Willowdale Avenue		
			Norton Avenue between Doris Avenue and Yonge Street		
			Kenneth Avenue between Olive Avenue and Sheppard Avenue East		
			Empress Avenue between Yonge Street and Willowdale Avenue		
			Greenfield Avenue between Yonge Street and Doris Avenue		

City of Toronto By-law 443-2021

(In Column 1 Designated Area Name)	(In Column 2 East/West Limits of Designated Area)	(In Column 3 North/South Limits of Designated Area)	(In Column 4 Excluded Highways or Bridges)	(In Column 5 Speed (km/h))	(In Column 6 Designated Area Map)
(Area 6) in Ward 18	West side of Willowdale Avenue / east side of Yonge Street	South side of Steeles Avenue East / north side of Cummer Avenue	Newton Drive between Yonge Street and Willowdale Avenue	30	(Area 6) in Ward 18
(Area 7) in Ward 18	West side of Bayview Avenue / east side of Willowdale Avenue	South side of Steeles Avenue East / north side of Cummer Avenue	Newton Drive between Willowdale Avenue and Bayview Avenue Maxome Avenue between Steeles Avenue East and Cummer Avenue Geranium Court between Cummer Avenue and north end of Geranium Court Becky Cheung Court between Cummer Avenue and north end of Becky Cheung Court	30	(Area 7) in Ward 18
(Area 8) in Ward 18	West side of Willowdale Avenue / east side of Yonge Street	South side of Cummer Avenue / north side of Finch Avenue East	Bishop Avenue between Yonge Street and Willowdale Avenue	30	(Area 8) in Ward 18
(Area 9) in Ward 18	West side of Bayview Avenue / east side of	South side of Cummer Avenue / north side of	Maxome Avenue between Cummer Avenue and Finch Avenue East	30	(Area 9) in Ward 18

City of Toronto By-law 443-2021

(In Column 1 Designated Area Name)	(In Column 2 East/West Limits of Designated Area)	(In Column 3 North/South Limits of Designated Area)	(In Column 4 Excluded Highways or Bridges)	(In Column 5 Speed (km/h))	(In Column 6 Designated Area Map)
	Willowdale Avenue	Finch Avenue East	Bishop Avenue between Willowdale Avenue and Maxome Avenue Kenneth Wood Crescent between Finch Avenue East (west intersection) Finch Avenue East (east intersection)		
(Area 10) in Ward 18	West side of Bayview Avenue / east side of Willowdale Avenue	South side of Finch Avenue East / north side of Sheppard Avenue East	Wilfred Avenue between Finch Avenue East and Sheppard Avenue East Empress Avenue between Willowdale Avenue and Bayview Avenue	30	(Area 10) in Ward 18
(Area 11) in Ward 18	West side of Bayview Avenue / east side of Yonge Street	South side of Sheppard Avenue West / north side of Highway 401	Avondale Avenue between Yonge Street and Burnwell Street	30	(Area 11) in Ward 18
(Area 12) in Ward 18	West side of Yonge Street / east side of Don River West Branch	South side of Sheppard Avenue West / north side of Highway 401	Beecroft Road between Sheppard Avenue and Yonge Street Easton Road between Sheppard Avenue West and Florence Avenue Florence Avenue between Easton Road and Yonge Street	30	(Area 12) in Ward 18

- D. By inserting in Schedule XLV (Part 2): Designated Areas – Maps in § 950-1344, the following maps in Appendix A to this by-law in alphabetical order by designated area map.

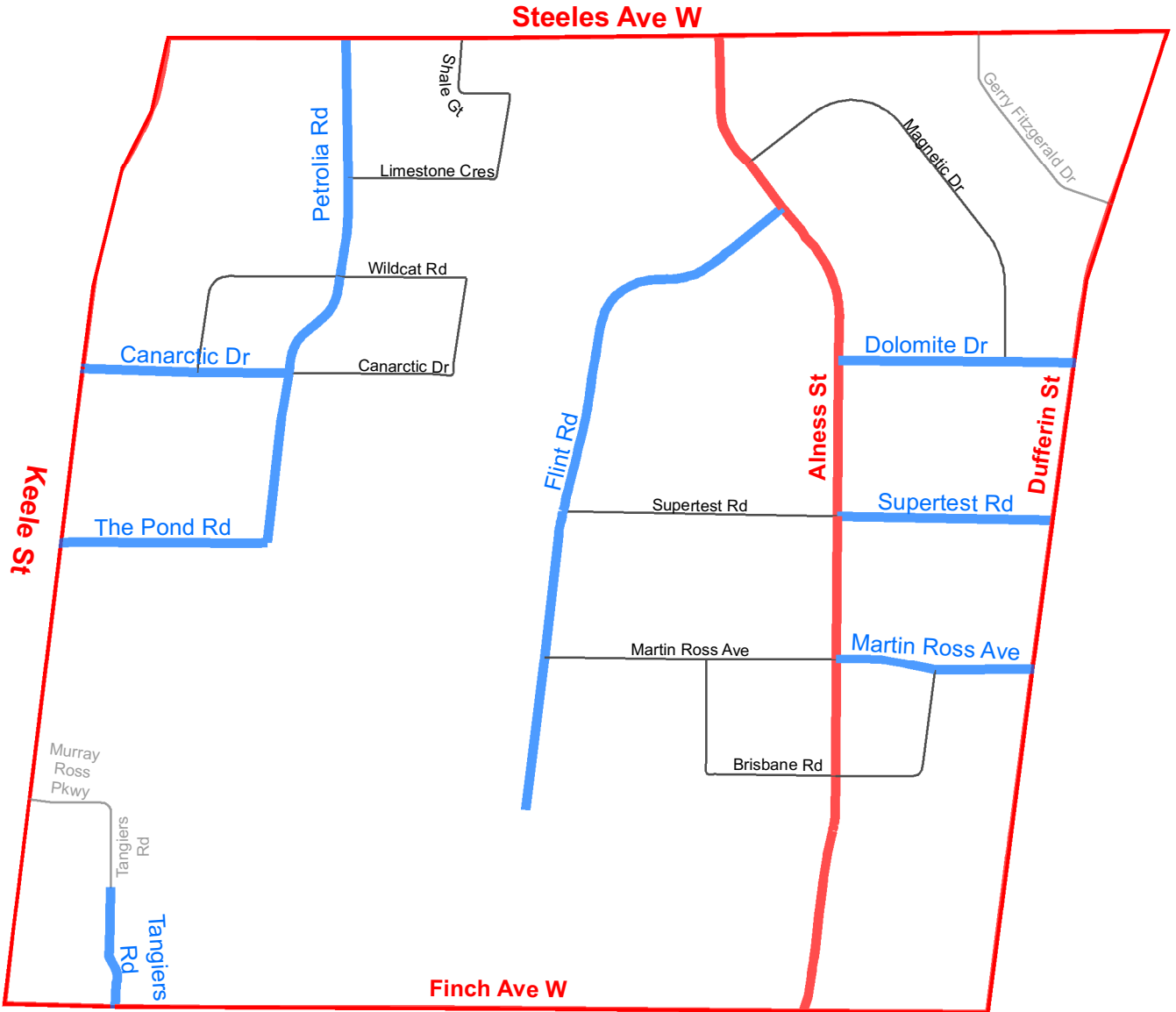
Enacted and passed on May 21, 2021.

James Pasternak,
Chair

John D. Elvidge,
City Clerk

(Seal of the City)

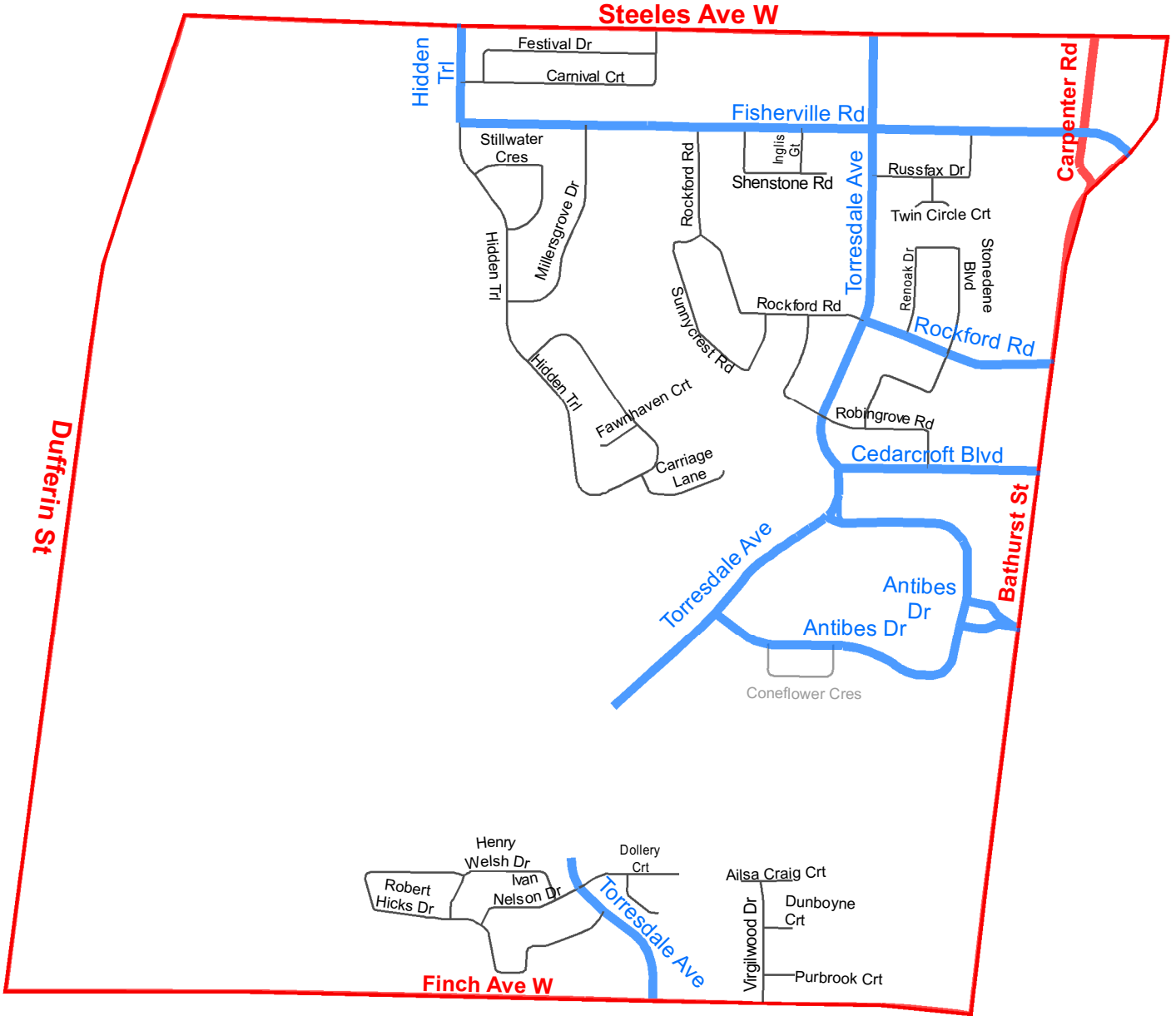
Appendix A



**Local Road Speed Limit Reduction
 (Area 1) in Ward 6**

Legend

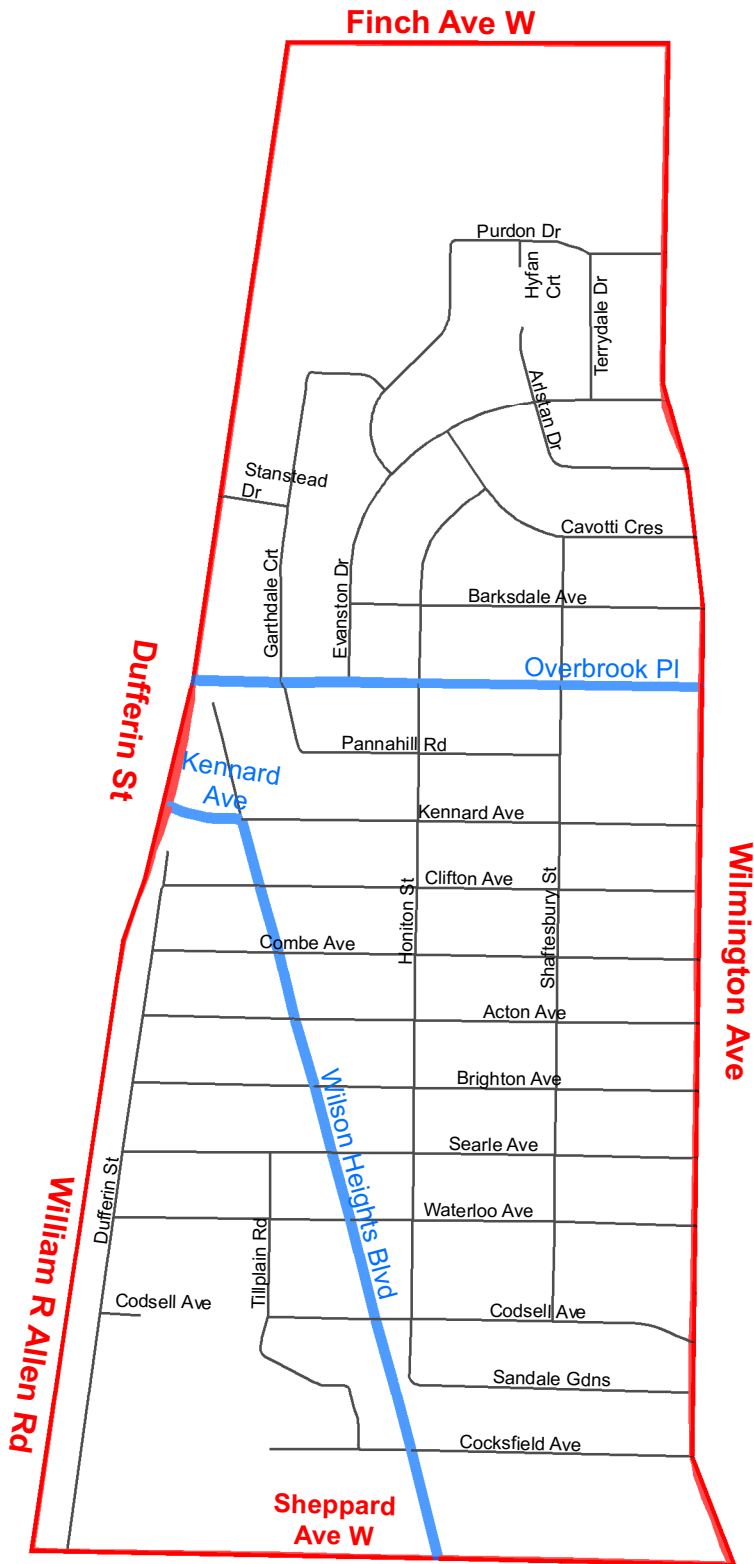
- Expressway
- Major Arterial; Minor Arterial
- Collector
- Local ; Laneway
- Pending



Local Road Speed Limit Reduction (Area 2) in Ward 6

Legend

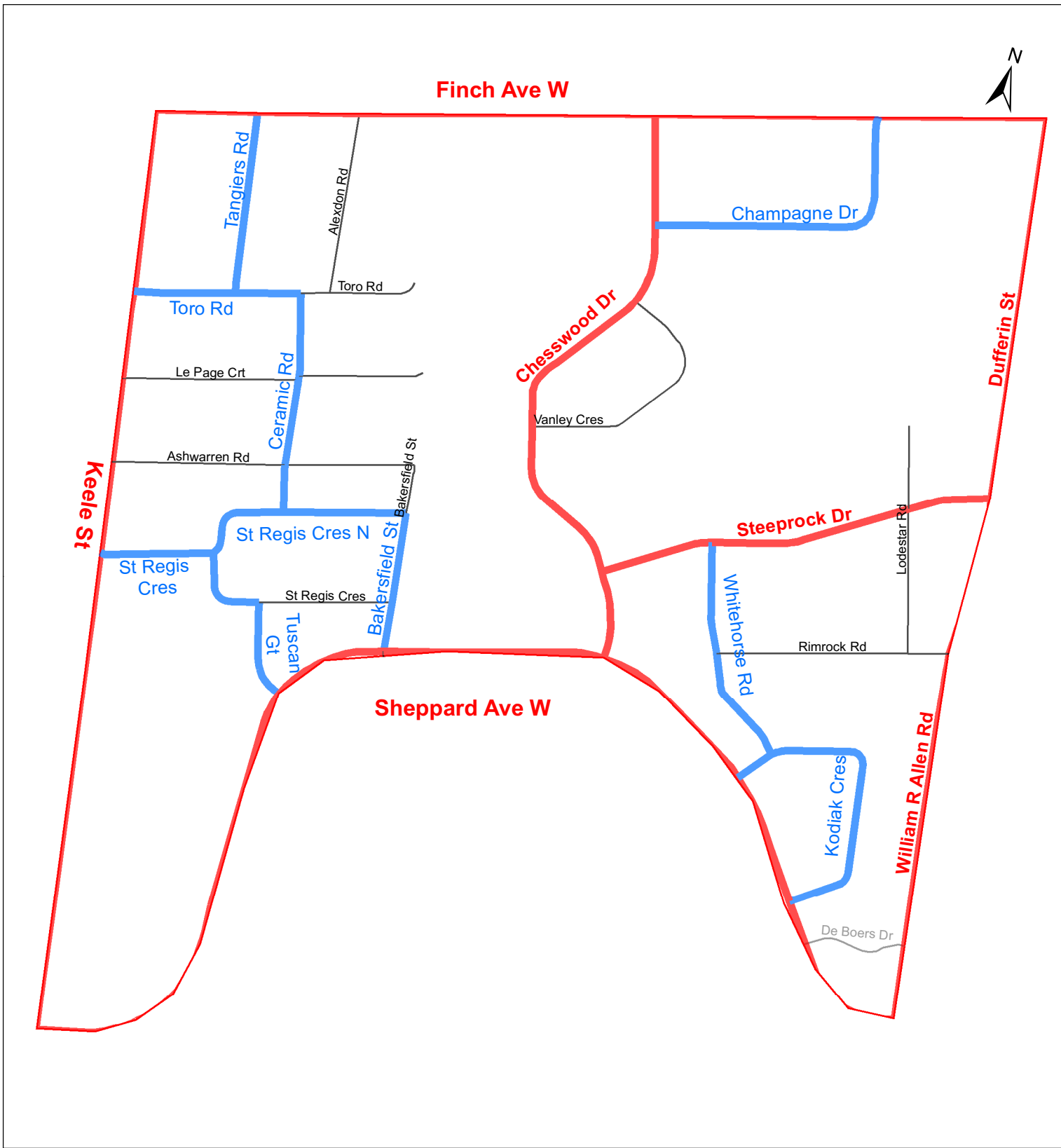
- Collector
- Local ; Laneway
- Major Arterial; Minor Arterial
- Pending
- Expressway







**Local Road Speed Limit Reduction
 (Area 3) in Ward 6**

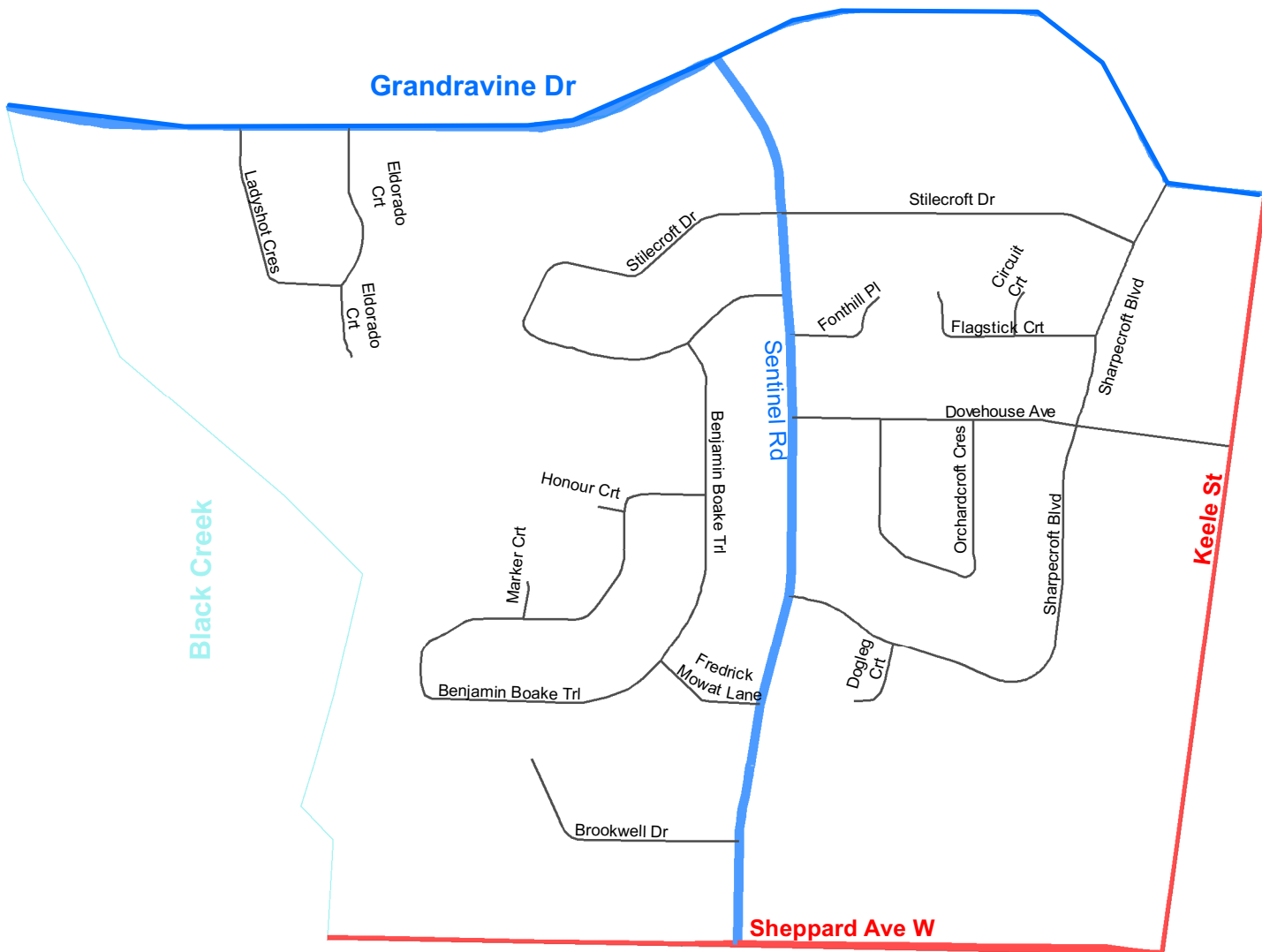
Legend

- Collector
- Expressway
- Major Arterial; Minor Arterial
- Local ; Laneway
- Pending









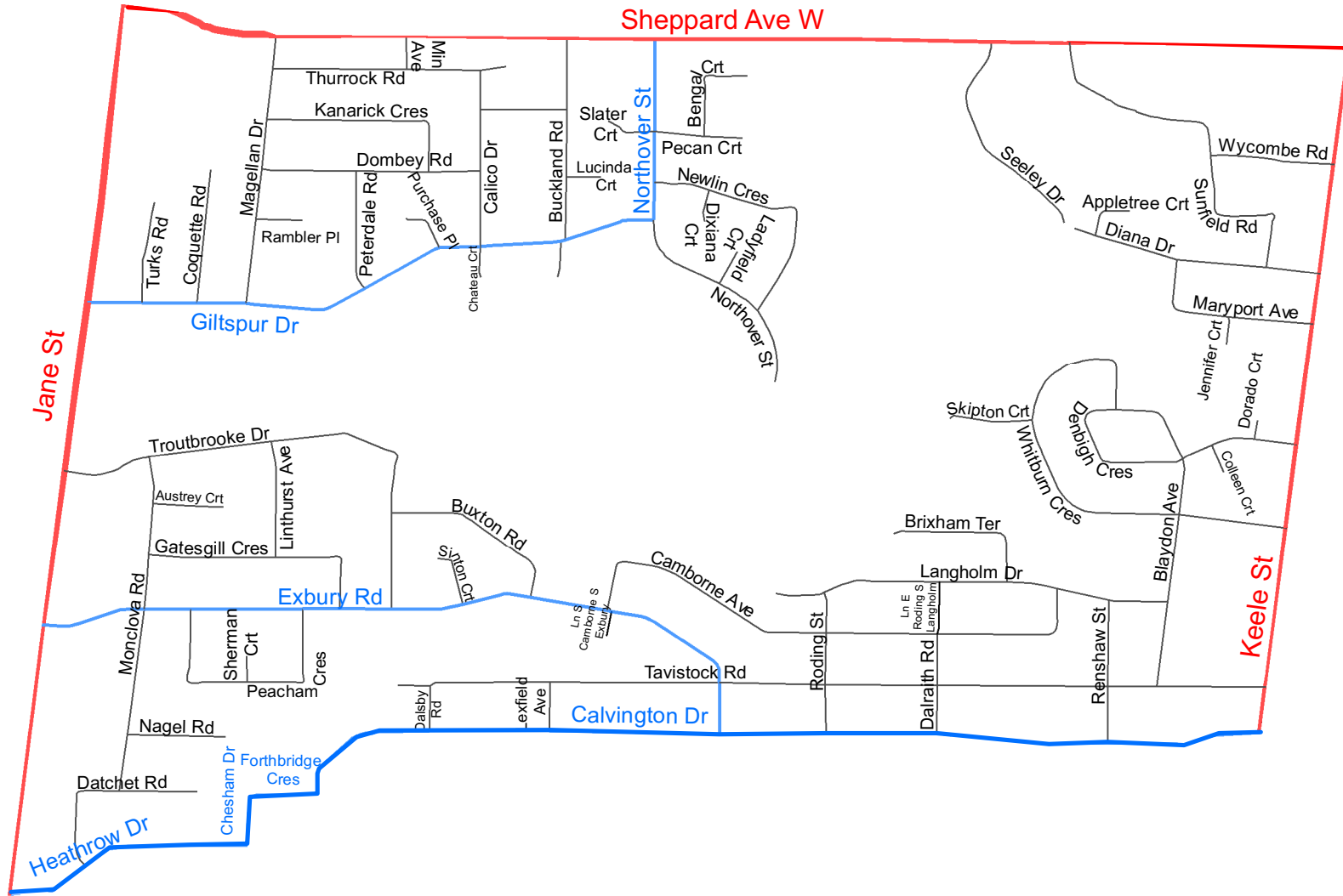
Local Road Speed Limit Reduction (Area 4) in Ward 6

Legend	
	Collector
	Local ; Laneway
	Pending
	Major Arterial; Minor Arterial








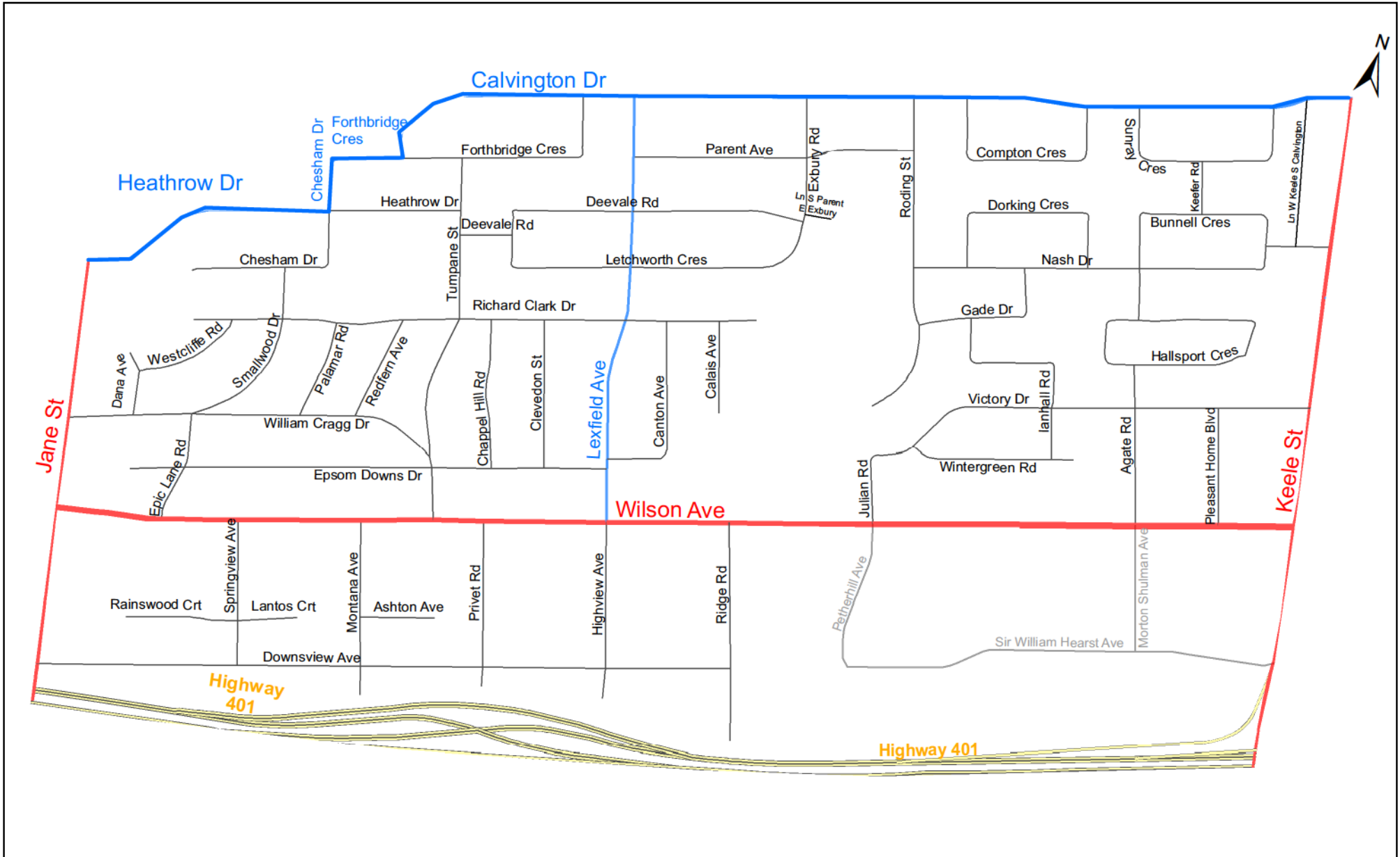
**Local Road Speed Limit Reduction
 (Area 5) in Ward 6**

- Legend**
-  Expressway
 -  Major Arterial; Minor Arterial
 -  Collector
 -  Local ; Laneway
 -  Pending
 -  Creek



Legend

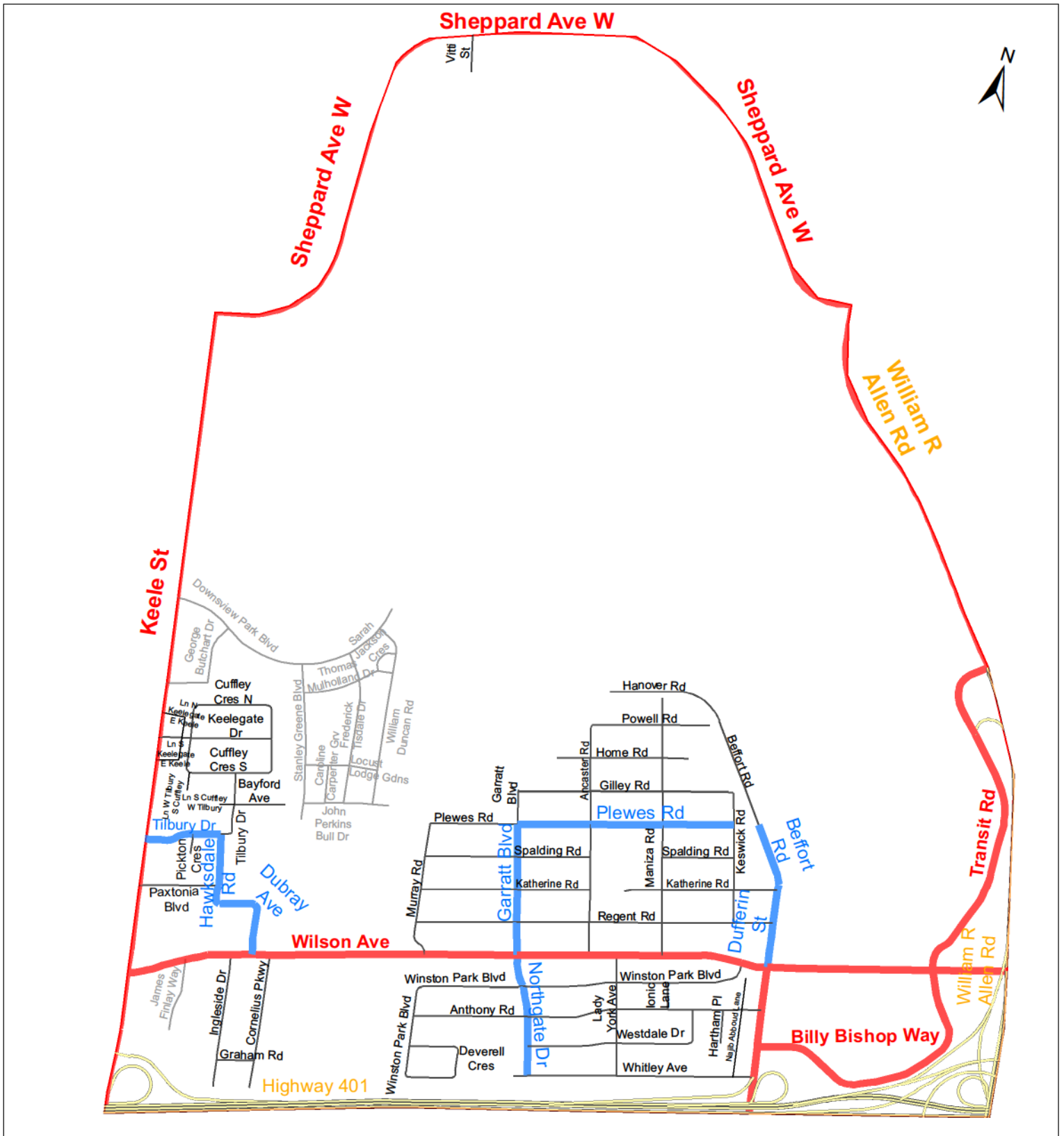
-  Collector
-  Expressway
-  Major Arterial; Minor Arterial
-  Local ; Laneway
-  Pending



Local Road Speed Limit Reduction (Area 7) in Ward 6

Legend

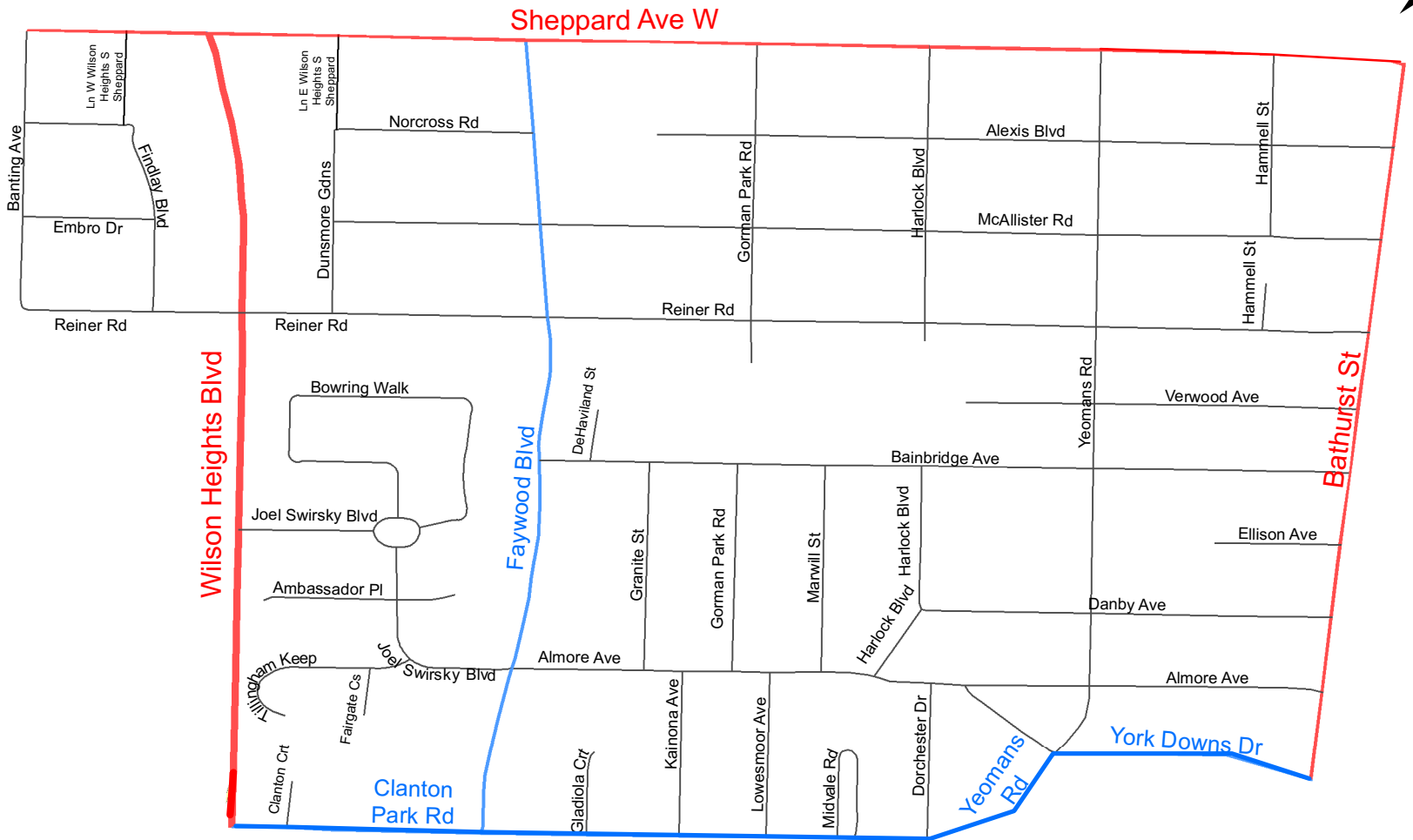
- Collector
- Major Arterial; Minor Arterial
- Expressway
- Local ; Laneway
- Pending



Local Road Speed Limit Reduction (Area 8) in Ward 6

Legend

- Collector
- Expressway
- Major Arterial; Minor Arterial
- Local; Laneway
- Pending

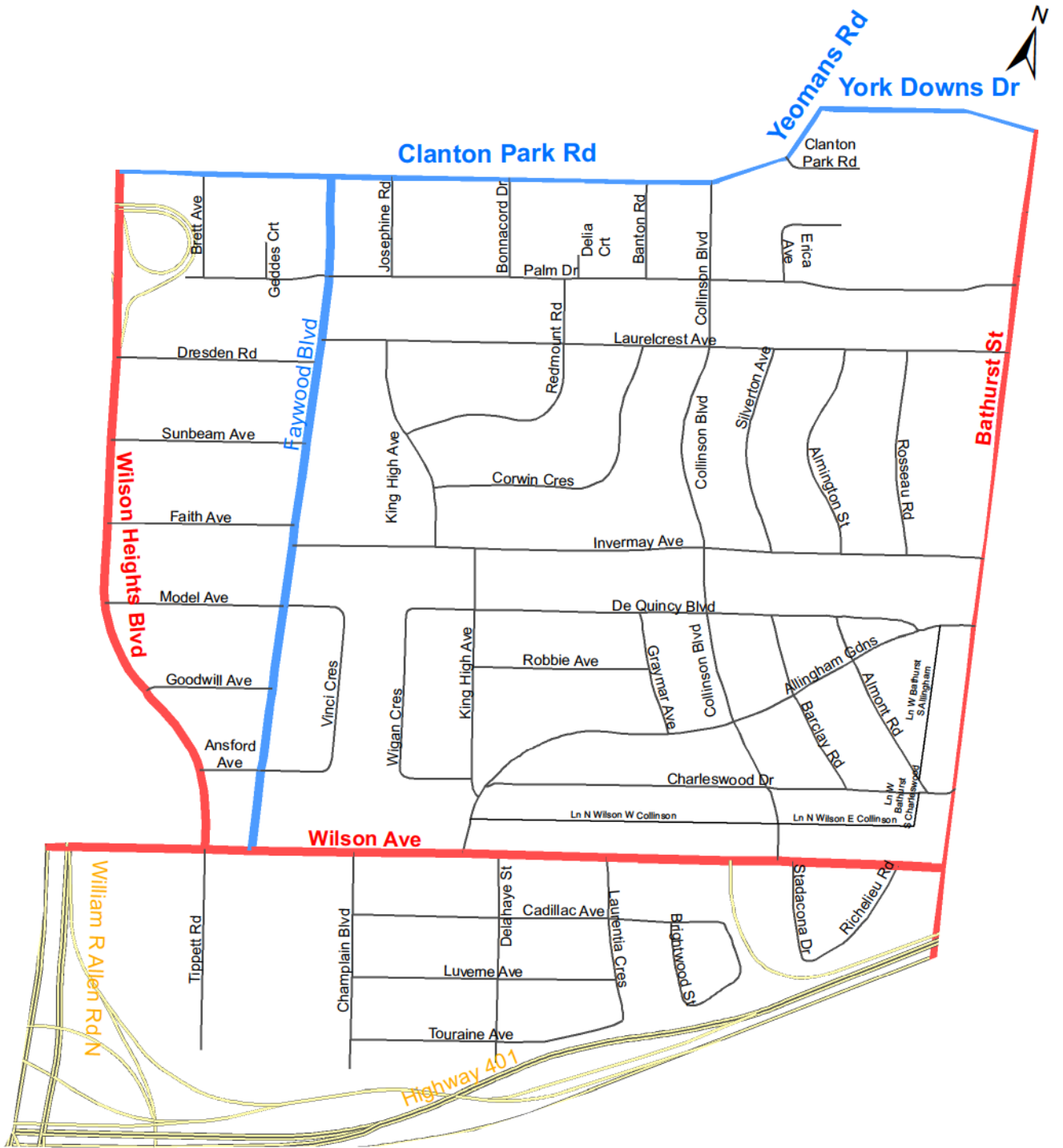


Local Road Speed Limit Reduction (Area 9) in Ward 6



Legend

- Major Arterial; Minor Arterial
- Collector
- Expressway
- Local ; Laneway
- Pending



Local Road Speed Limit Reduction (Area 10) in Ward 6






Legend

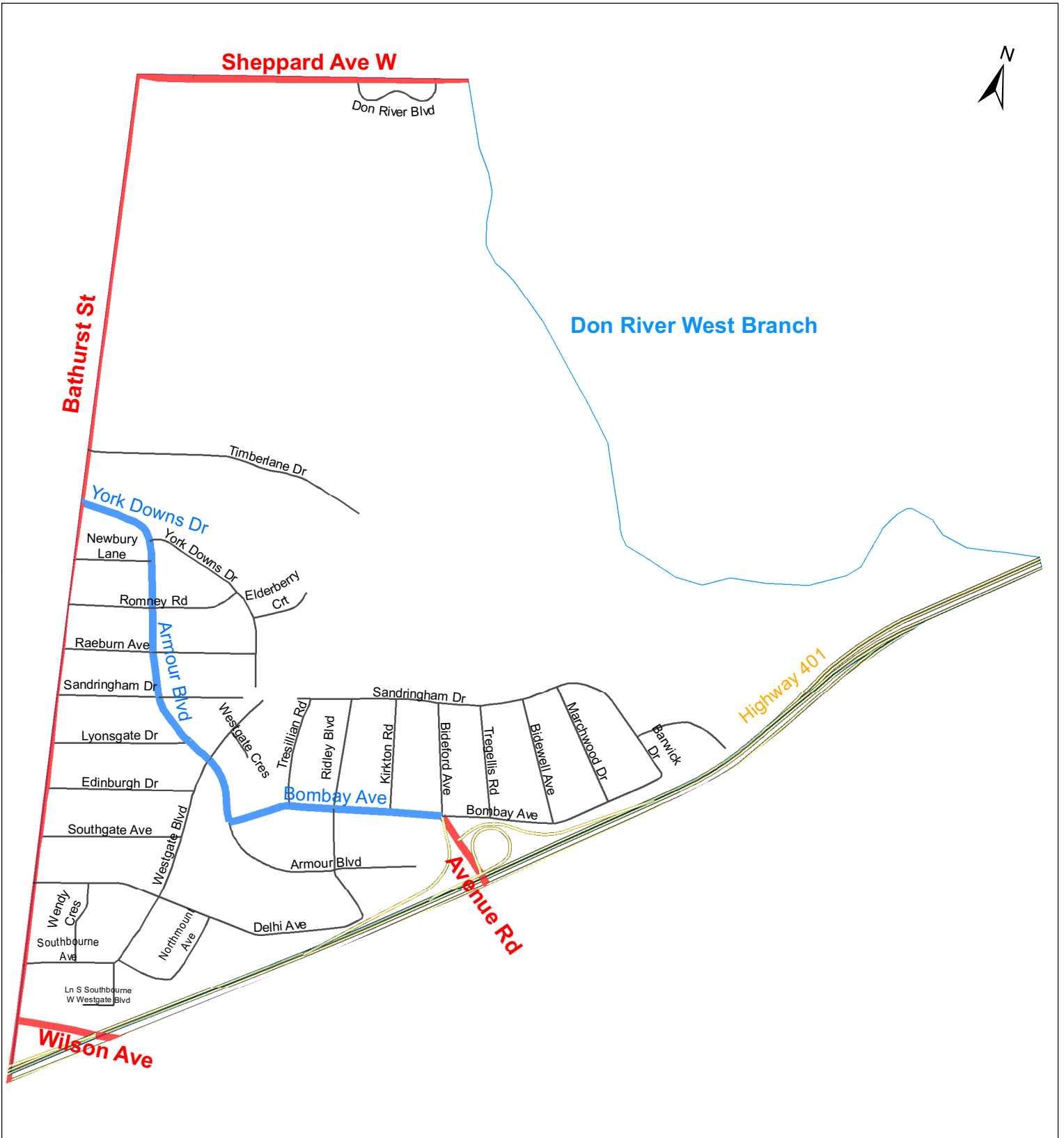
- Collector
- Expressway
- Major Arterial; Minor Arterial
- Local ; Laneway
- Pending



Local Road Speed Limit Reduction (Area 11) in Ward 6

Legend

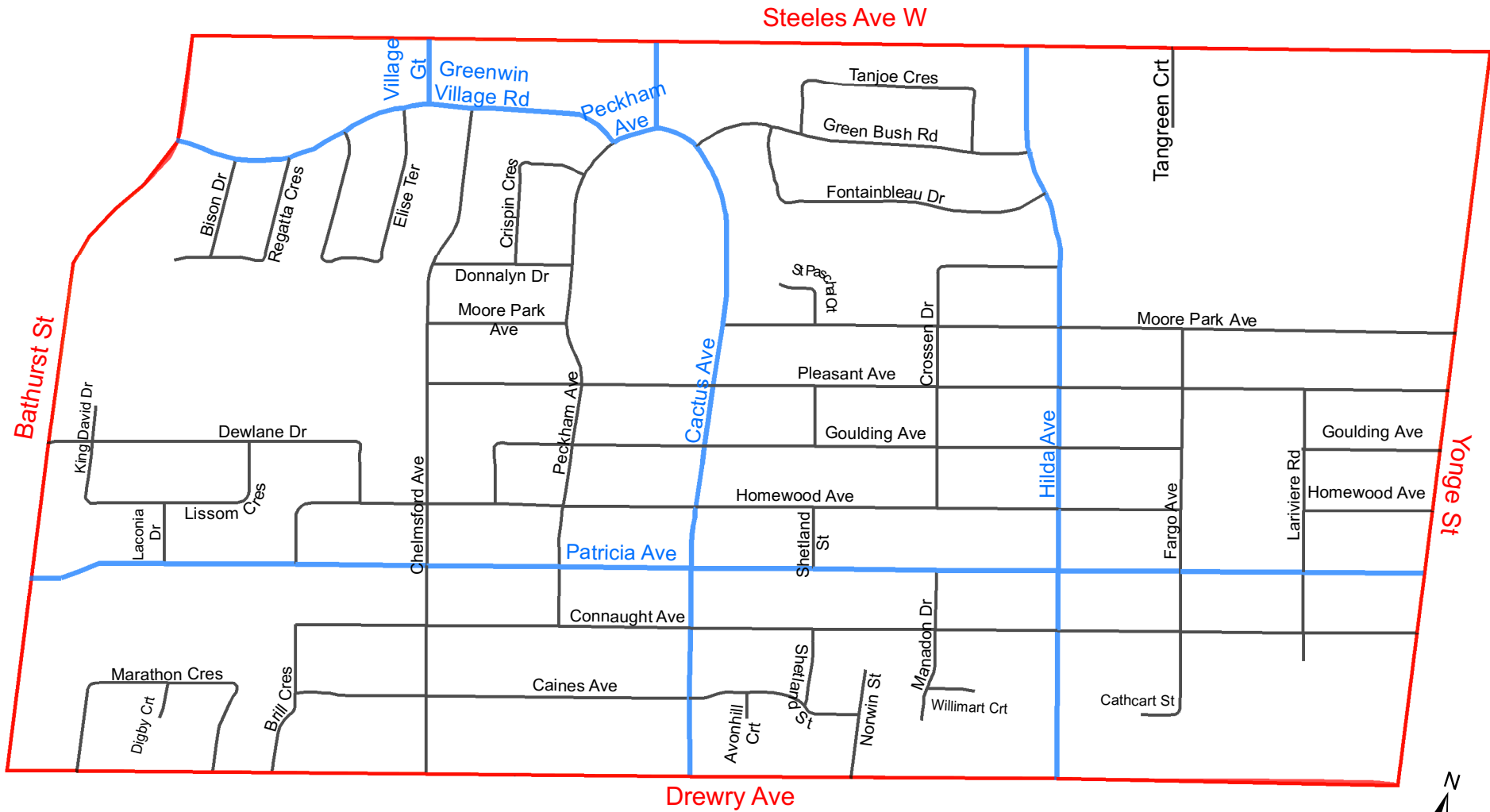
-  Collector
-  Expressway
-  Local ; Laneway
-  Pending
-  River



Local Road Speed Limit Reduction (Area 12) in Ward 6

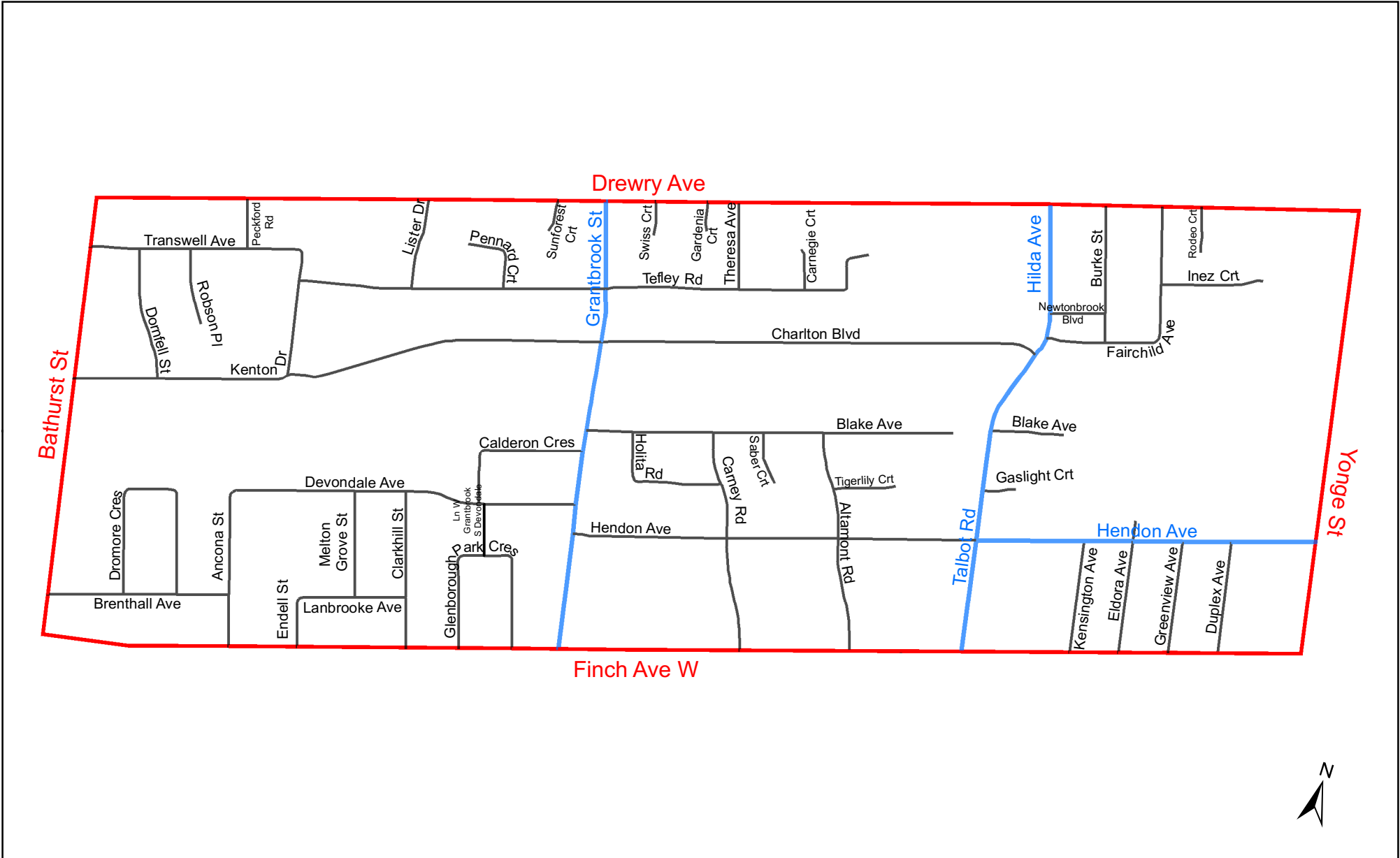
Legend

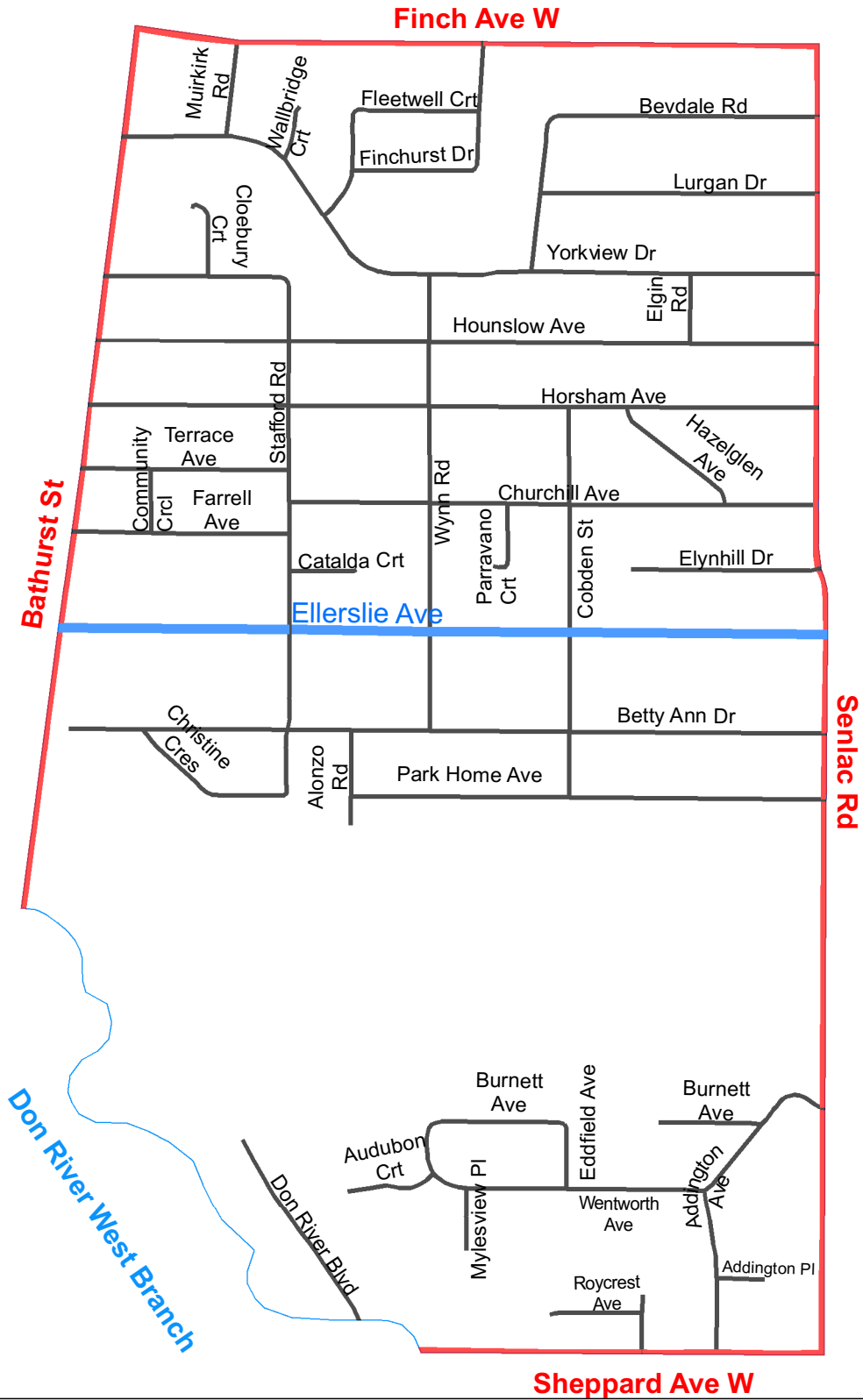
- Expressway
- Major Arterial; Minor Arterial
- Collector
- Local ; Laneway
- Pending
- River



Local Road Speed Limit Reduction (Area 1) in Ward 18 Legend







-  Collector
-  Expressway
-  Major Arterial; Minor Arterial
-  Local ; Laneway
-  Pending

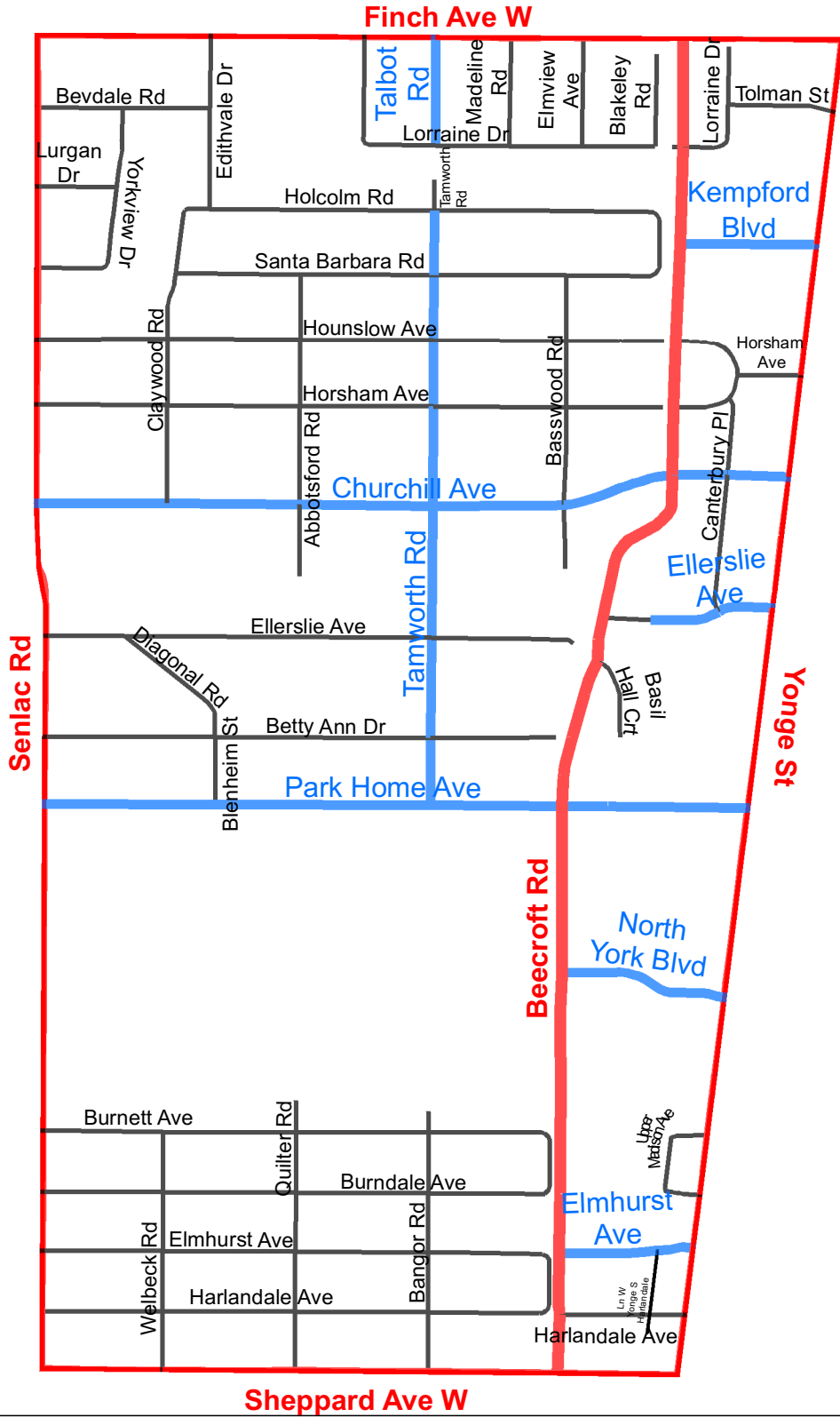




Local Road Speed Limit Reduction (Area 3) in Ward 18

Legend

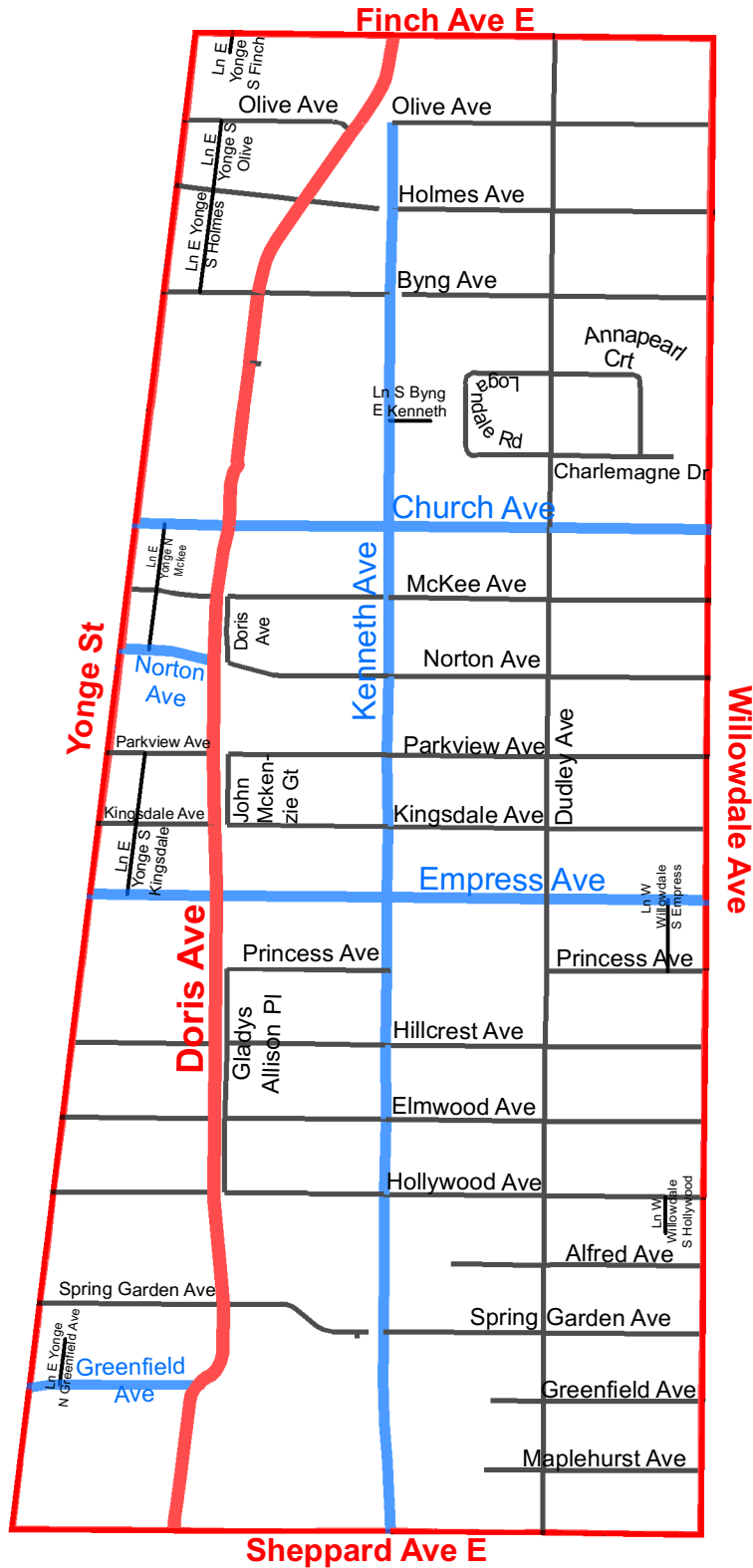
-  Expressway
-  Major Arterial; Minor Arterial
-  Collector
-  Local ; Laneway
-  Pending
-  River



Local Road Speed Limit Reduction (Area 4) in Ward 18

Legend

-  Expressway
-  Major Arterial; Minor Arterial
-  Collector
-  Local ; Laneway
-  Pending

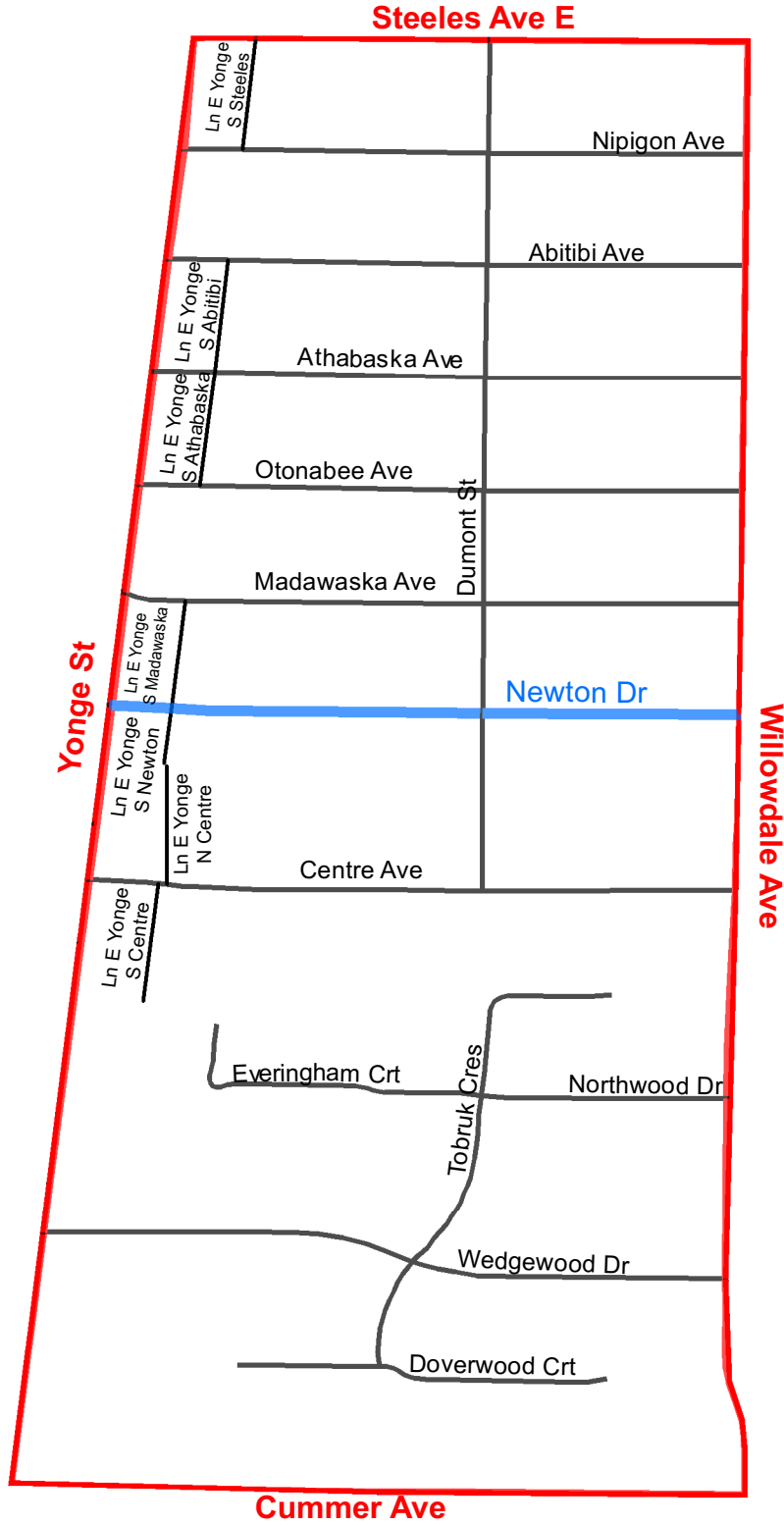


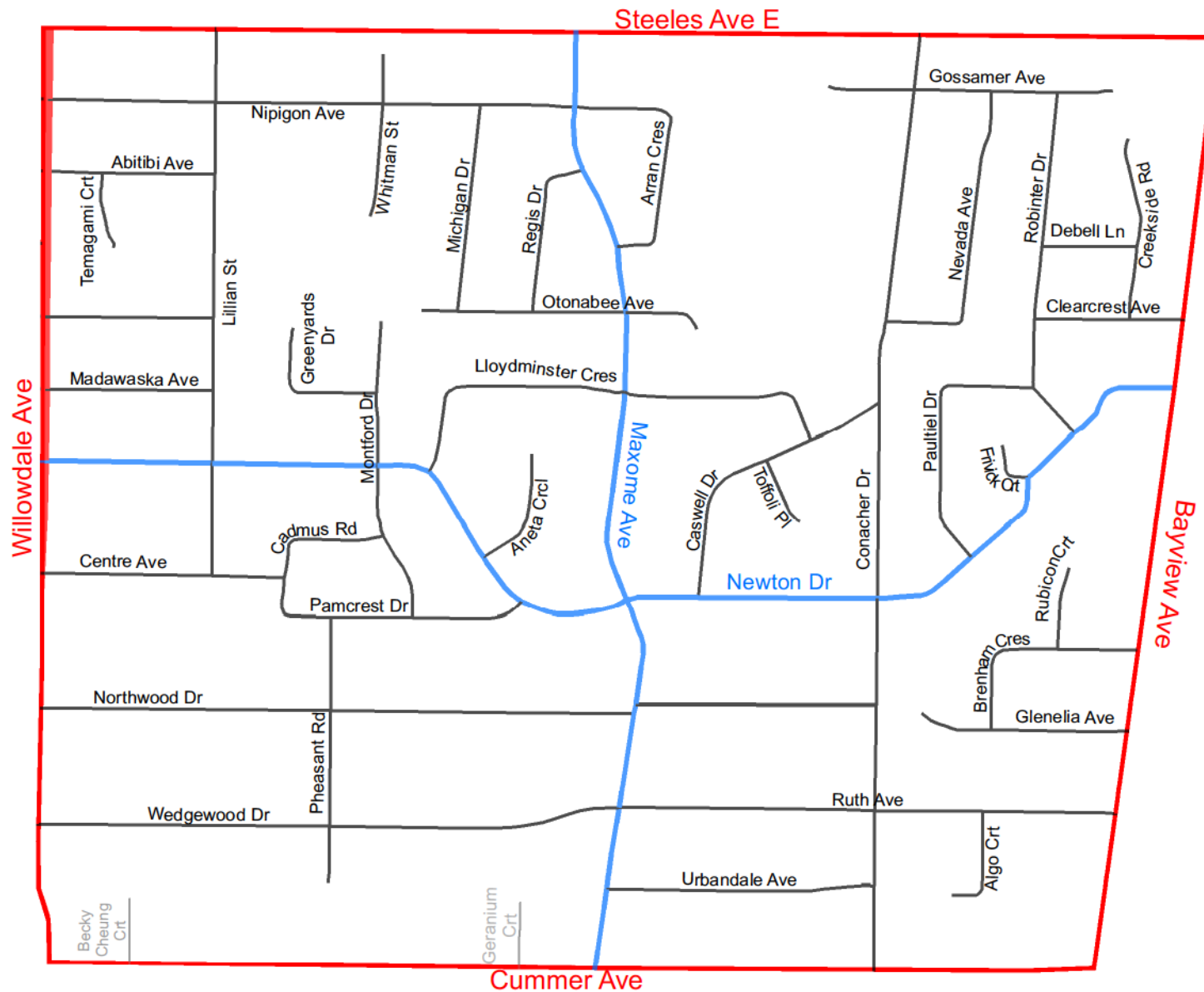
Local Road Speed Limit Reduction (Area 5) in Ward 18

Legend

-  Expressway
-  Major Arterial; Minor Arterial
-  Local ; Laneway
-  Pending

 Collector





Local Road Speed Limit Reduction (Area 7) in Ward 18 Legend



- Collector
- Expressway
- Major Arterial; Minor Arterial
- Local; Laneway
- Pending



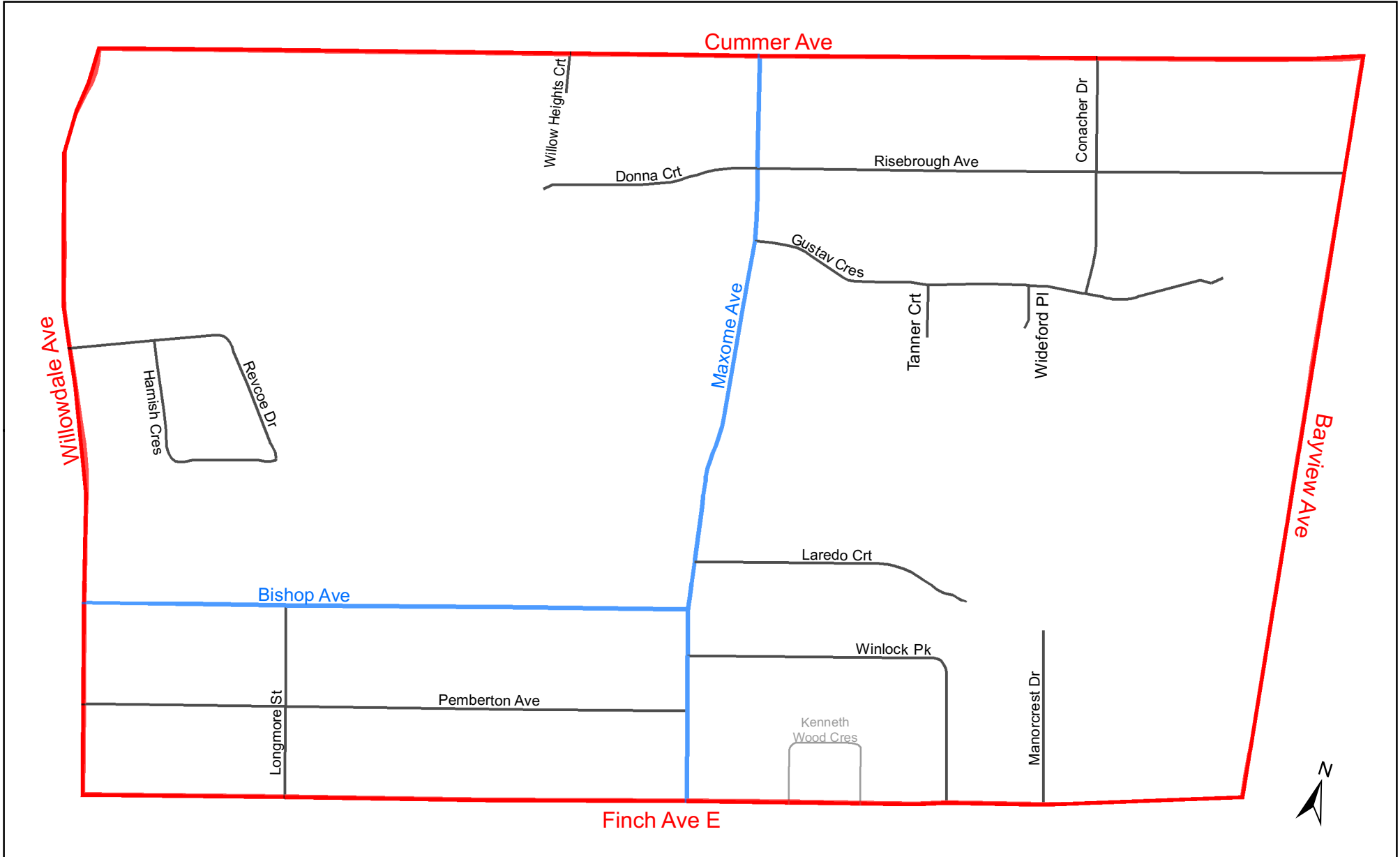


Local Road Speed Limit Reduction (Area 8) in Ward 18



Legend

- Expressway
- Major Arterial; Minor Arterial
- Collector
- Local ; Laneway
- Pending

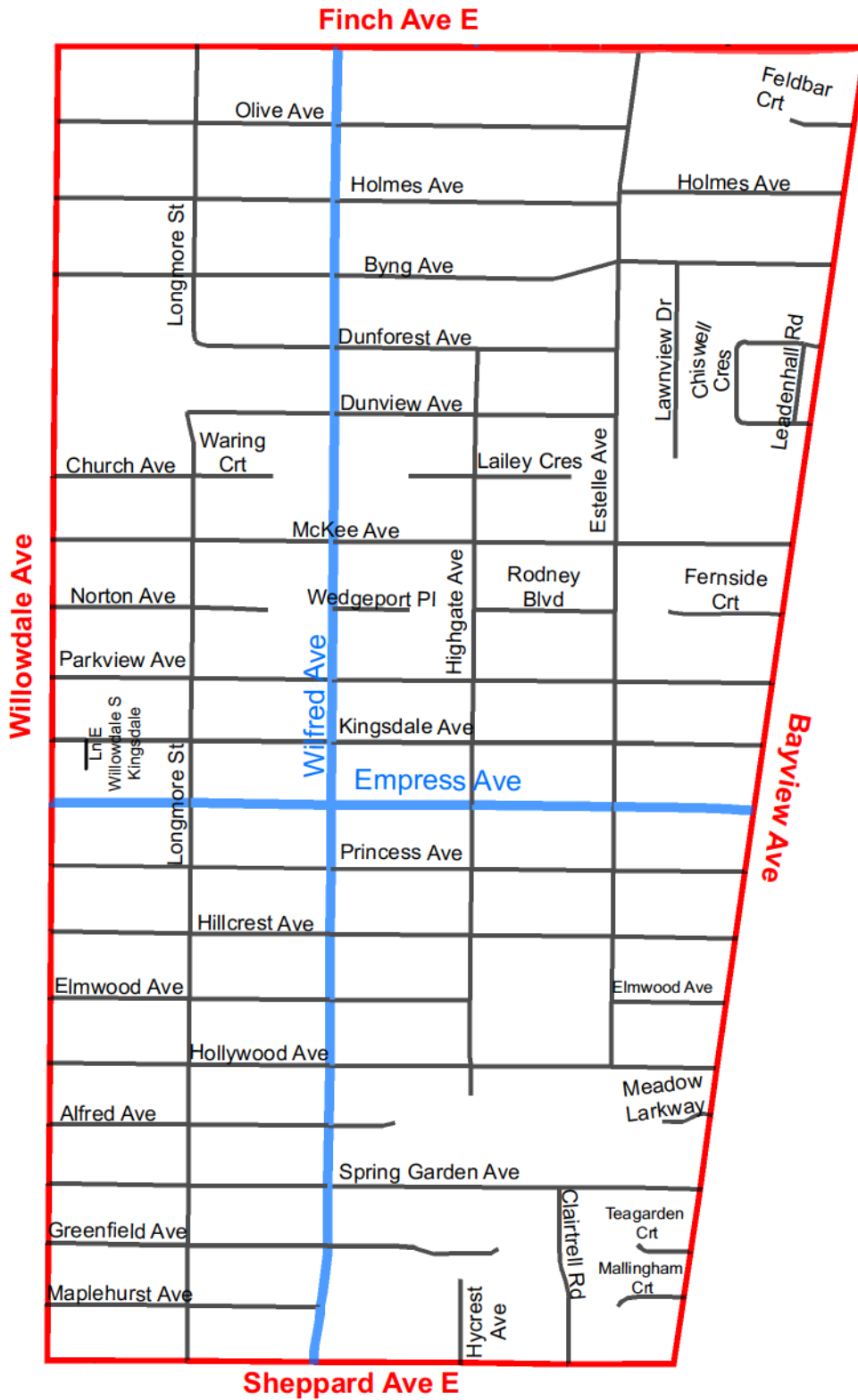


Local Road Speed Limit Reduction (Area 9) in Ward 18



Legend

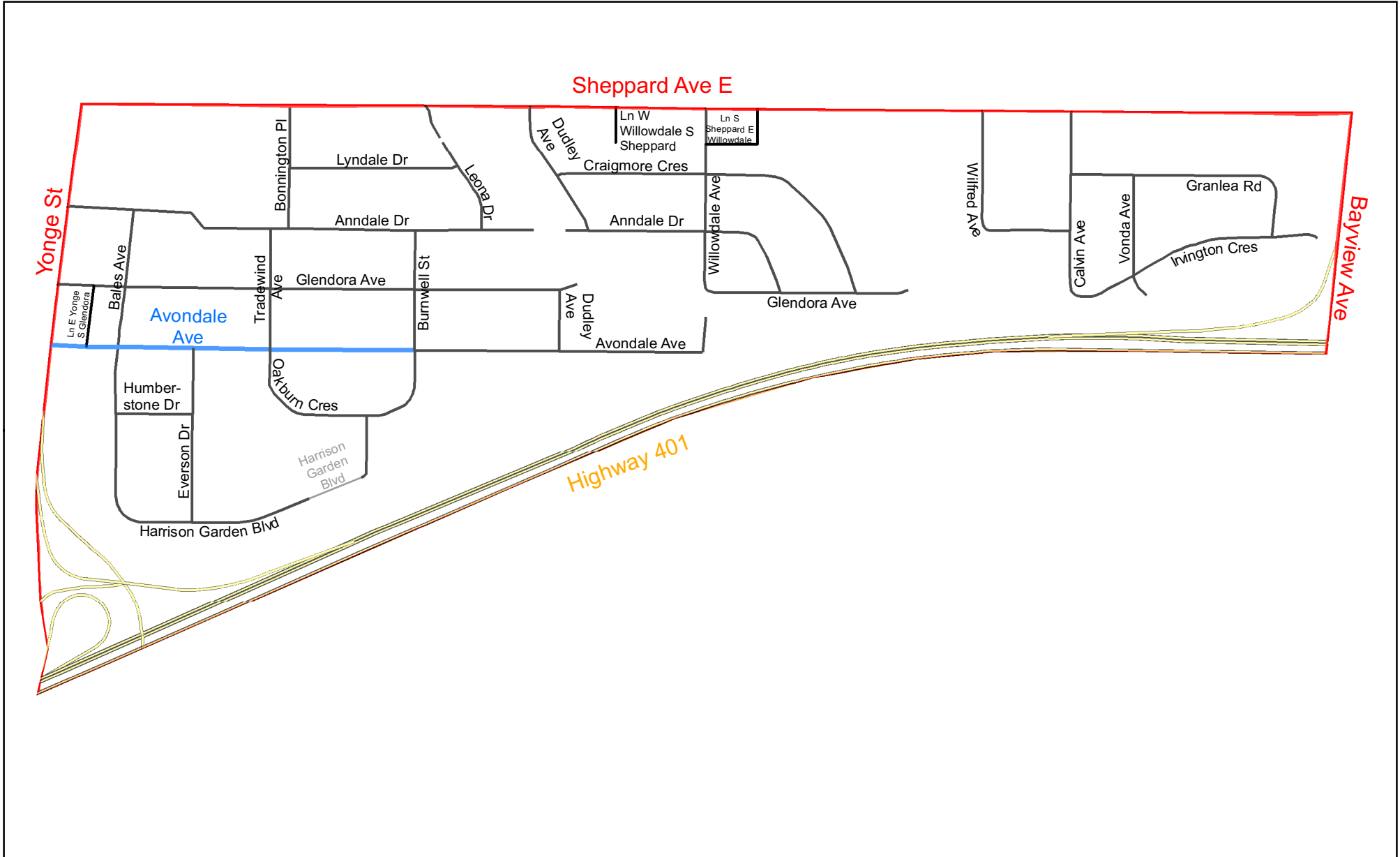
-  Expressway
-  Major Arterial; Minor Arterial
-  Collector
-  Local ; Laneway
-  Pending









**Local Road Speed Limit Reduction
 (Area 10) in Ward 18**

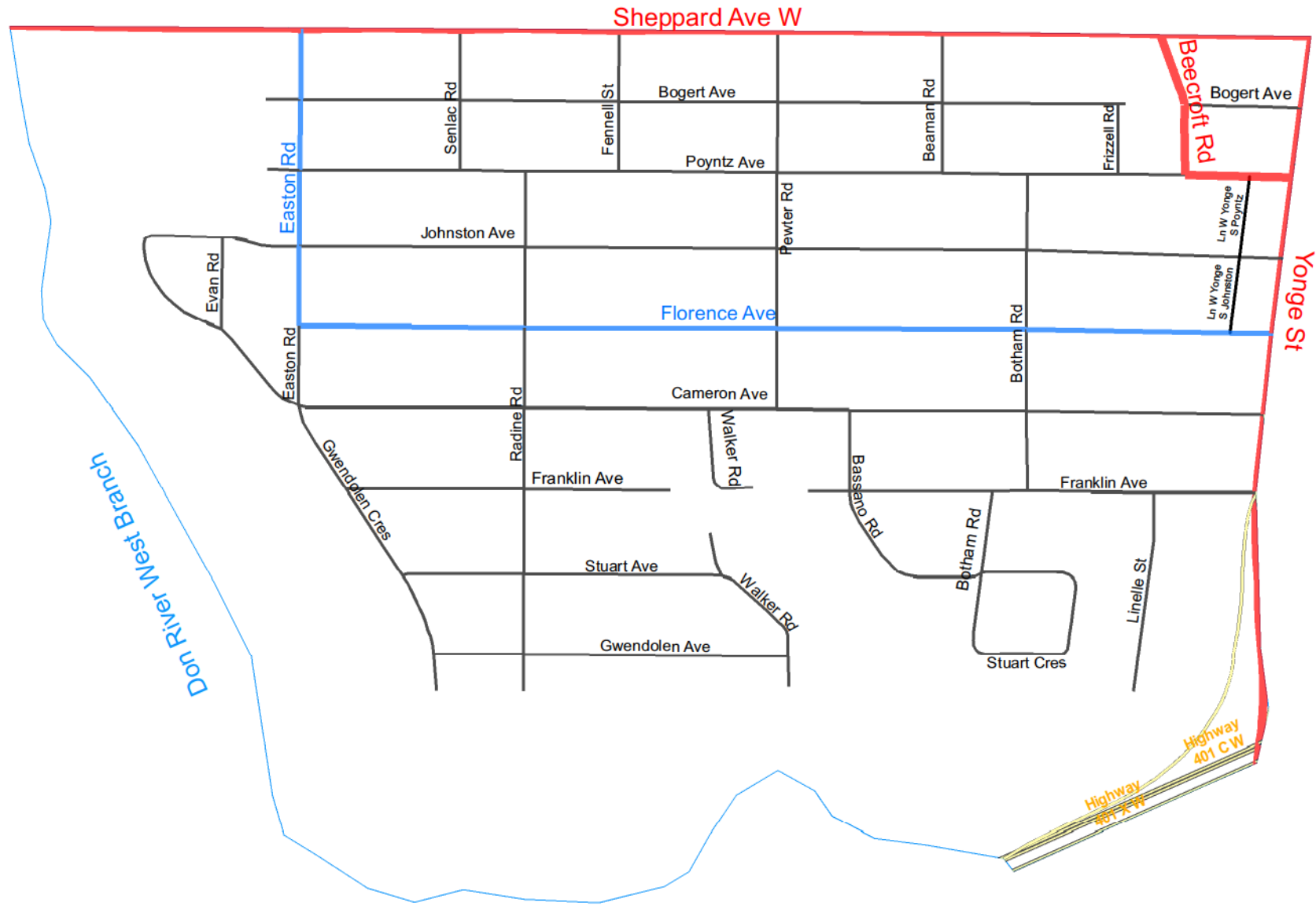
Legend

- Expressway
- Major Arterial; Minor Arterial
- Collector
- Local ; Laneway
- Pending



Local Road Speed Limit Reduction (Area 11) in Ward 18

- | | | | |
|---|--------------------------------|---|-----------------|
|  | Expressway |  | Collector |
|  | Major Arterial; Minor Arterial |  | Local ; Laneway |
|  | |  | Pending |



Local Road Speed Limit Reduction (Area 12) in Ward 18

- Legend**
- Expressway
 - Major Arterial; Minor Arterial
 - Collector
 - Local ; Laneway
 - Pending
 - River