

CITY OF TORONTO

BY-LAW 607-2022

To amend City of Toronto Municipal Code Chapter 950, Traffic and Parking, with respect to the designation of Ward 2 (Area 1, Area 2) Boundary Area designated area and 30 kilometres per hour for public lanes and local roads within the designated area.

The Etobicoke York Community Council enacts:

1. Municipal Code Chapter 950, Traffic and Parking, is amended as follows:
 - A. By deleting from Schedule XXXV (Speed Limits on Public Highways) in § 950-1334, the following in alphabetical order by street name:

(From Column 1 Highway)	(From Column 2 Between)	(From Column 3 Speed Limit (km/h))
Ashbourne Drive	Bloor Street West and Burnhamthorpe Road	40
Botfield Avenue	Bloor Street West and Burnhamthorpe Road	40
Charleston Road	Bloor Street West and Swan Avenue	40
Cowley Avenue	Vanguard Drive and Meadowbank Road	40
Dorlen Avenue	Donalbert Road and Rathburn Road	40
Donalbert Road	Martin Grove Road and Dorlen Avenue	40
Gaylord Avenue	Martin Grove Road and Ashbourne Drive	40
Goswell Road	Kipling Avenue and Martin Grove Road	40
Jopling Avenue North	Goswell Road and Bloor Street West	40
Keane Avenue	The East Mall and Westglen Crescent	40
Martin Grove Road	Swan Avenue (south intersection) and Burnhamthorpe Road	40
Nipissing Drive	Oregon Tail and Friendly Drive	40
Prennan Avenue	Bloor Street West and Burnhamthorpe Road	40
Shaver Avenue North	Bloor Street West and Burnhamthorpe Road	30
Swan Avenue	Shaver Avenue North and Ashbourne Drive	40

(From Column 1 Highway)	(From Column 2 Between)	(From Column 3 Speed Limit (km/h))
Warwood Road	Burnhamthorpe Road and Harrop Avenue	40
Wedgewood Drive (ET)	Burnhamthorpe Road and Swan Avenue	40

B. By inserting in Schedule XLV (Part 1): Designated Areas – Reduced Speed Areas in § 950-1344, the following in alphabetical order by designated area name:

(In Column 1 Designated Area Name)	(In Column 2 East/West Limits of Designated Area)	(In Column 3 North/South Limits of Designated Area)	(In Column 4 Excluded Highways or Bridges)	(In Column 5 Speed (km/h))	(In Column 6 Designated Area Map)
(Area 1) in Ward 2	West side of Martin Grove Road/east side of The East Mall	South side of Rathburn Road/north side of Burnhamthorpe Road		30	(Area 1) in Ward 2
(Area 2) in Ward 2	West side of Kipling Avenue/east side of The East Mall	South side of Burnhamthorpe Road/North side of Bloor Street West		30	(Area 2) in Ward 2

C. By inserting in Schedule XLV (Part 2): Designated Areas – Maps in § 950-1344, the following maps in Appendix A to this bylaw in alphabetical order by designated area map.

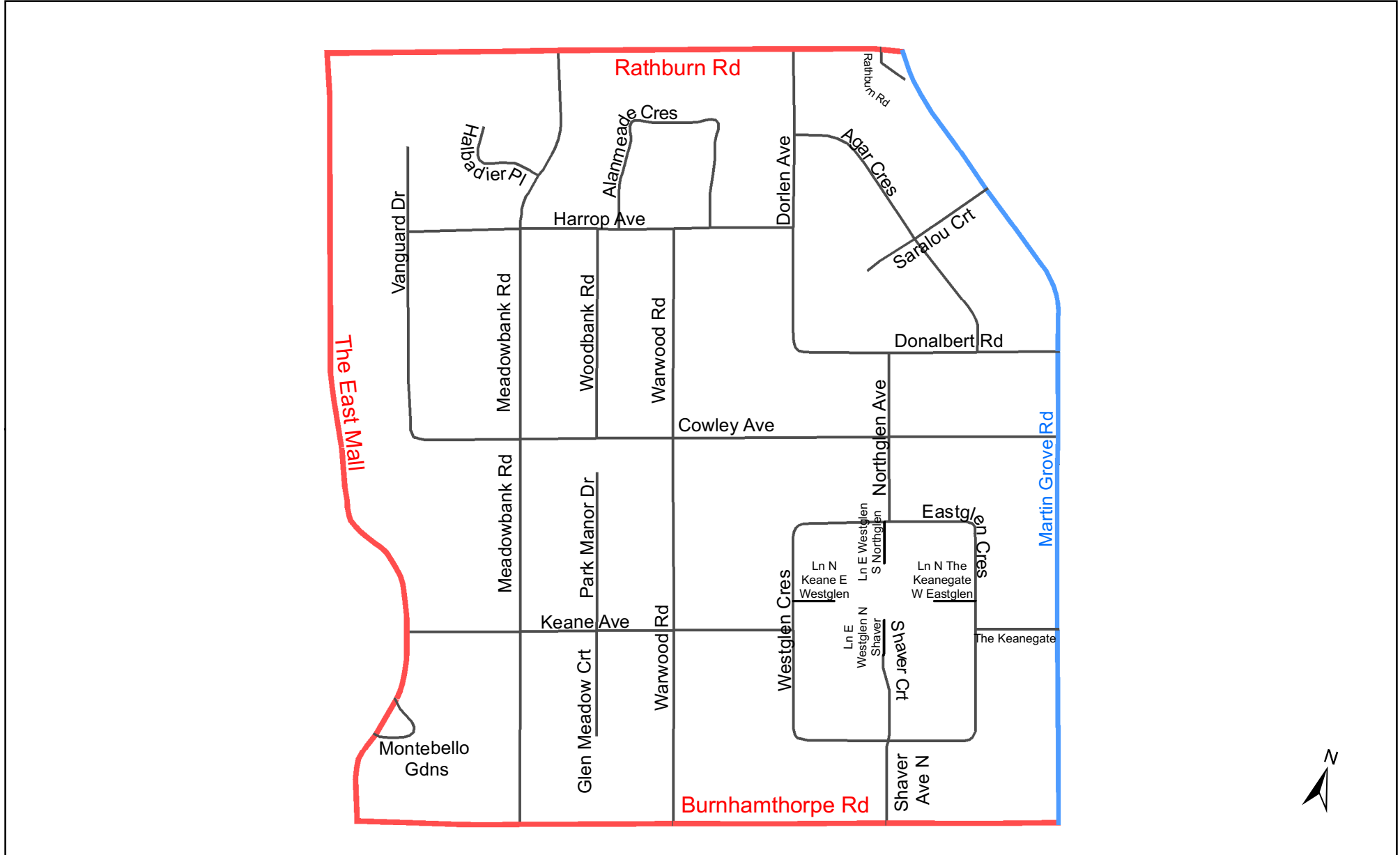
Enacted and passed on June 27, 2022.

Mark Grimes,
Chair

John D. Elvidge,
City Clerk






(Seal of the City)

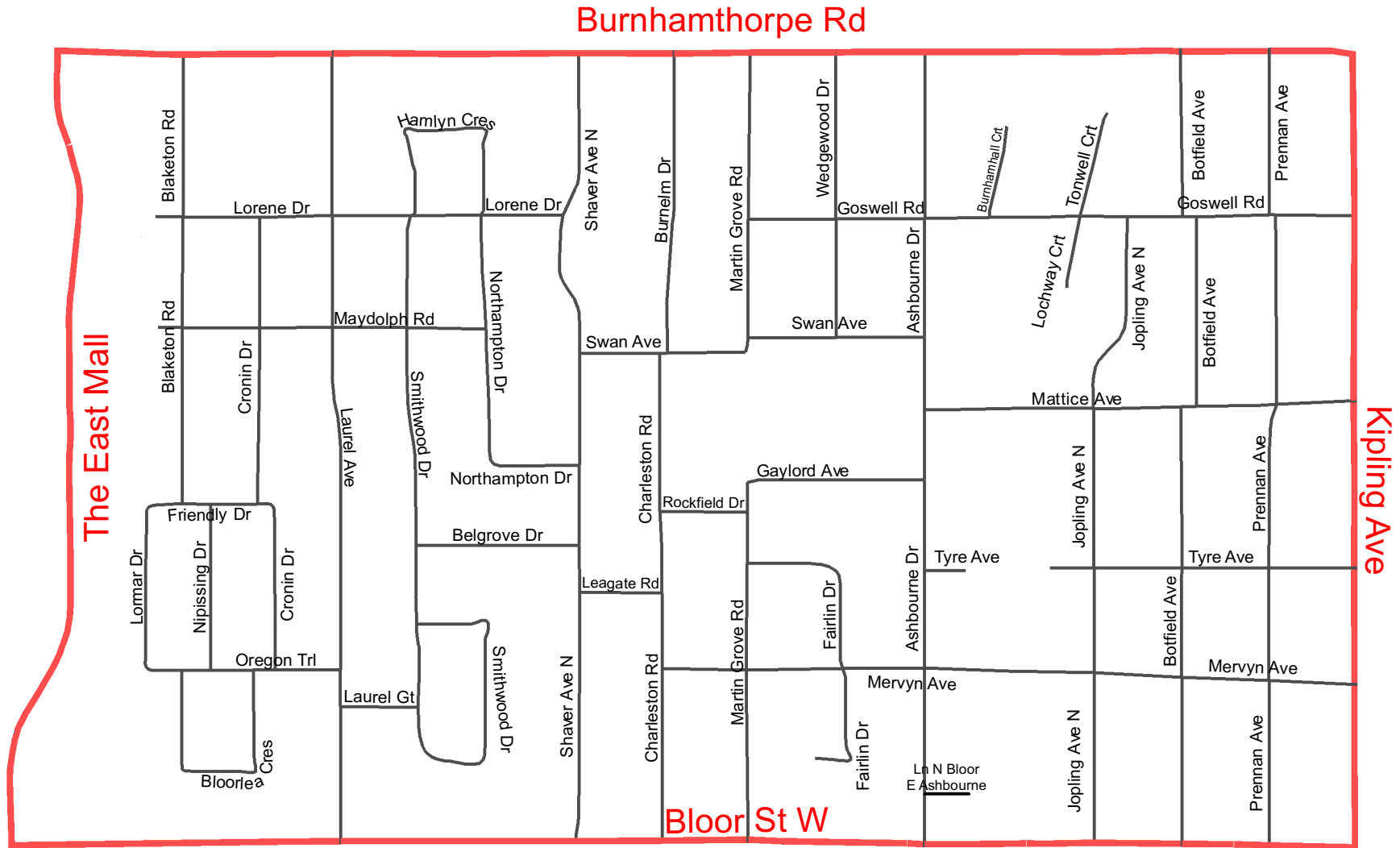
APPENDIX A



Local Road Speed Limit Reduction (Area 1) in Ward 2

Legend

-  Expressway
-  Major Arterial; Minor Arterial
-  Collector
-  Local ; Laneway
-  Pending



Legend

- Collector
- Expressway
- Major Arterial; Minor Arterial
- Local ; Laneway
- Pending