

Authority: Toronto and East York Community Council
Item TE34.7, adopted as amended, by City of Toronto
Council on July 19, 20, 21 and 22, 2022

CITY OF TORONTO

BY-LAW 1029-2022

To adopt Amendment 599 to the Official Plan for the City of Toronto respecting the lands known municipally in the year 2021 as 95 St. Joseph Street.

Whereas authority is given to Council under the Planning Act, R.S.O. 1990, c. P.13, as amended, to pass this By-law; and

Whereas Council of the City of Toronto has provided adequate information to the public and has held at least one public meeting in accordance with the Planning Act;

The Council of the City of Toronto enacts:

1. The attached Amendment 599 to the Official Plan is hereby adopted pursuant to the Planning Act, as amended.

Enacted and passed on July 22, 2022.

Frances Nunziata,
Speaker

John D. Elvidge,
City Clerk

(Seal of the City)

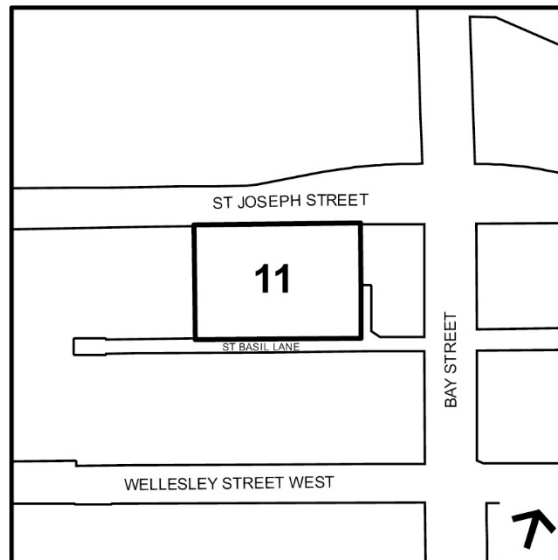
AMENDMENT NO. 599 TO THE OFFICIAL PLAN
LANDS MUNICIPALLY KNOWN IN THE YEAR 2021 AS
95 St. Joseph Street

The Official Plan of the City of Toronto is amended as follows:

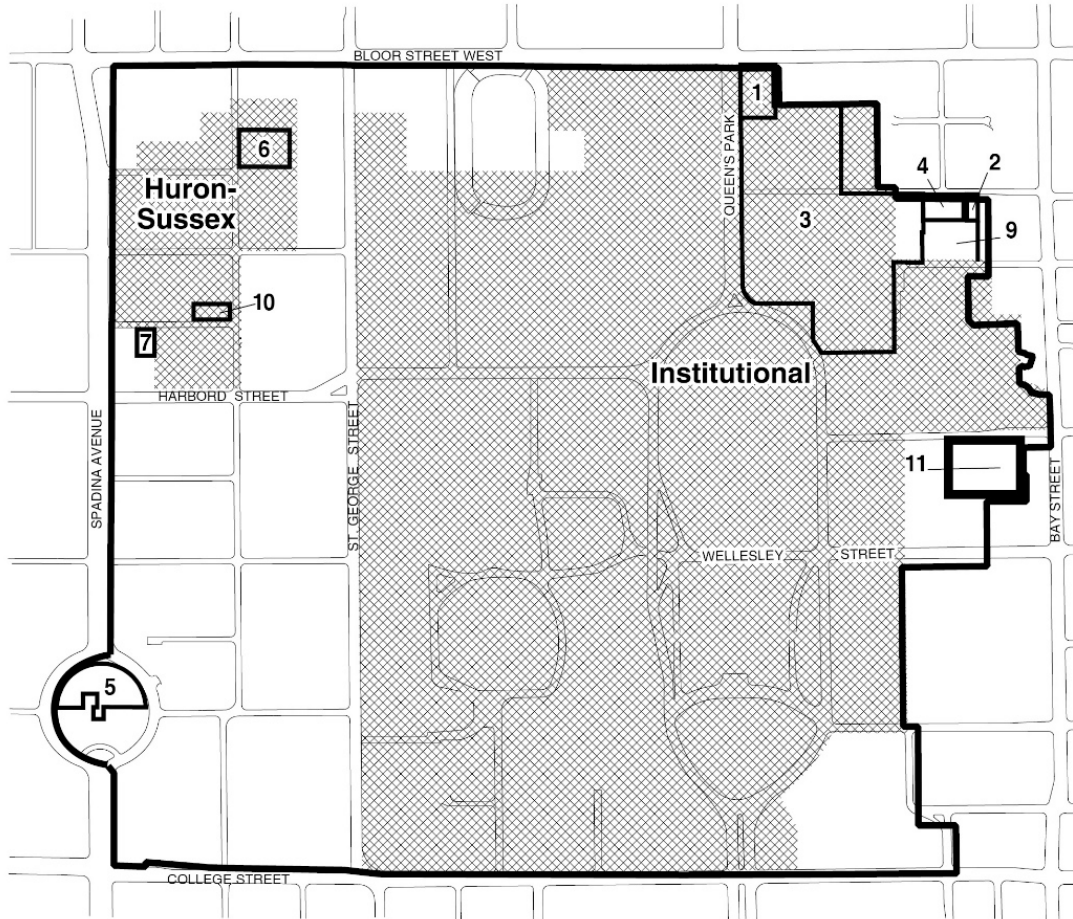
1. Chapter 6, Section 20, University of Toronto Secondary Plan is amended as follows:
 - 1.1 Section 7, Site and Area Specific Policies, is amended by adding the following Site and Area Specific Policy 11, as follows:
 11. **95 St. Joseph Street**

On the lands shown on Map 20-5 as 11, a 39-storey mixed institutional, commercial and residential building is permitted provided that:

The total combined gross floor area for residential, commercial and institutional uses does not exceed 47,500 square metres, of which the institutional uses shall comprise at least 50%.
 - 1.2 Map 20-5, Areas of Special Identity and Location Site and Area Specific Policies, is amended as shown on the attached Schedule 1 by showing the lands municipally known as 95 St. Joseph Street as Site and Area Specific Policy 11.






Schedule 1



Not to Scale 



University of Toronto Secondary Plan
MAP 20-5 Areas of Special Identity and Location Site and Area Specific Policies

-  Secondary Plan Boundary
-  Areas of Special Identity
-  Site and Area Specific Policies