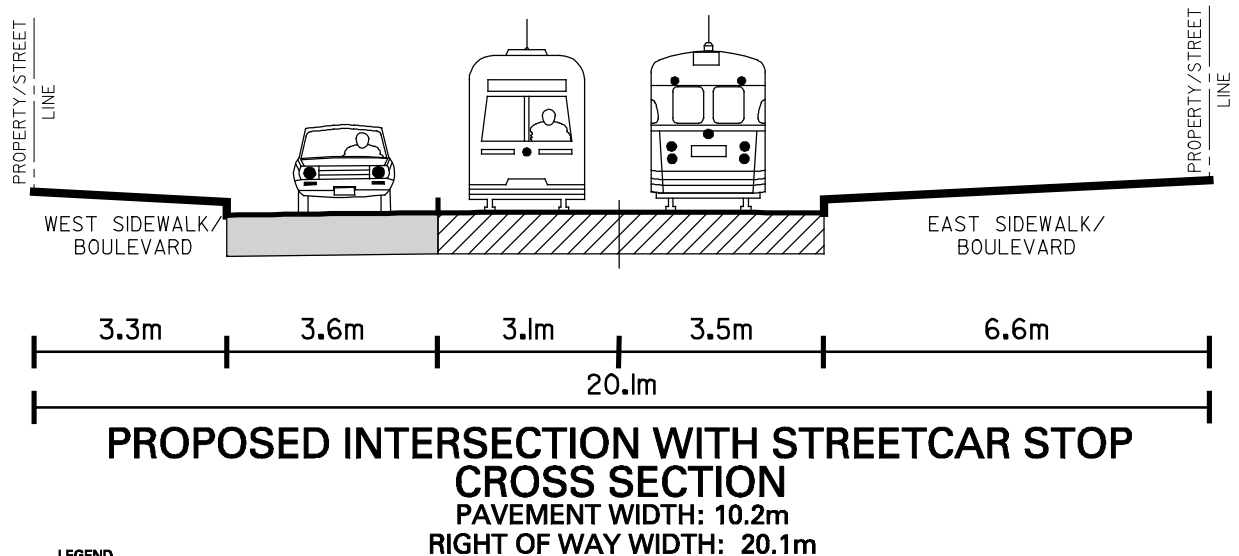
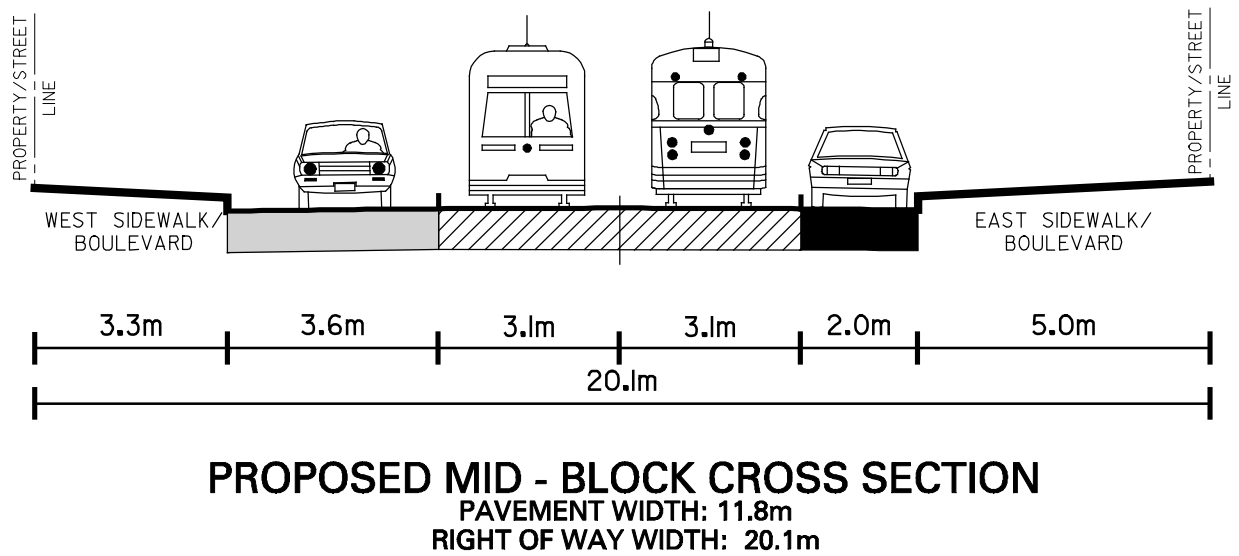
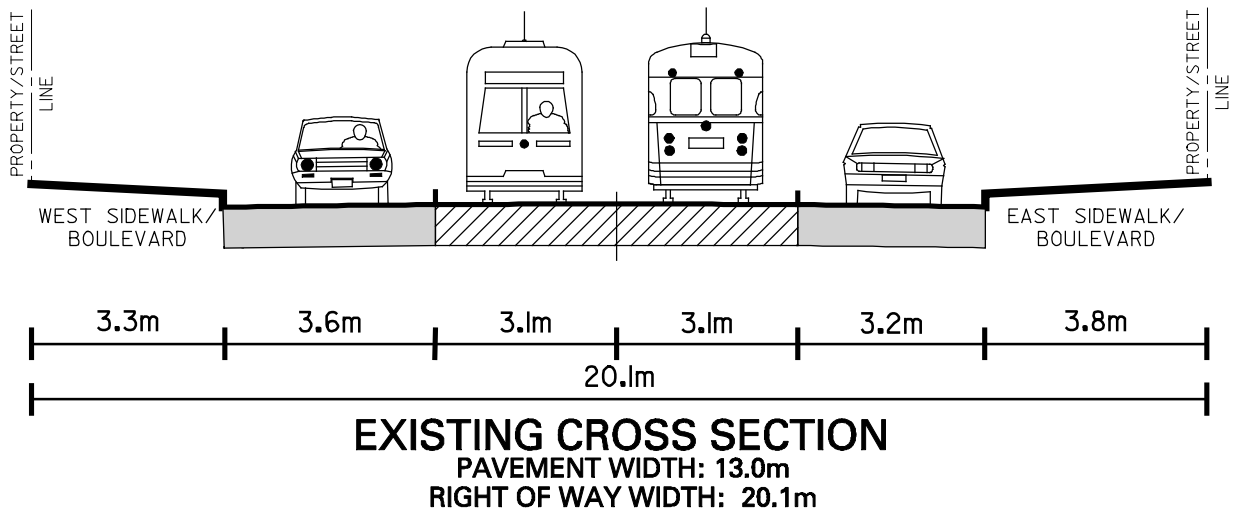





# ALTERNATIVE # 1

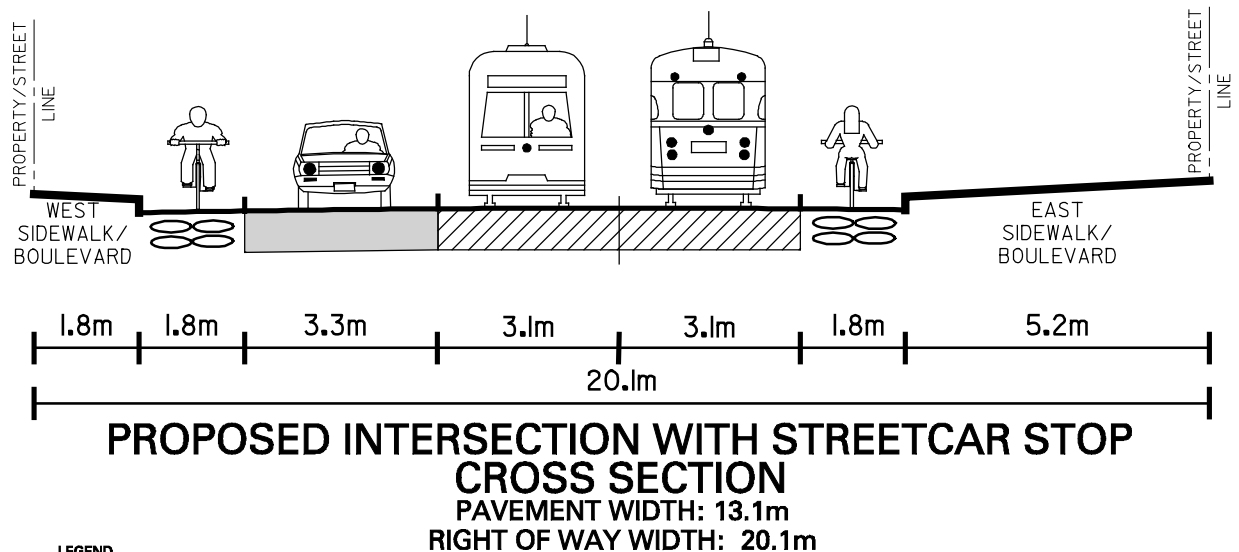
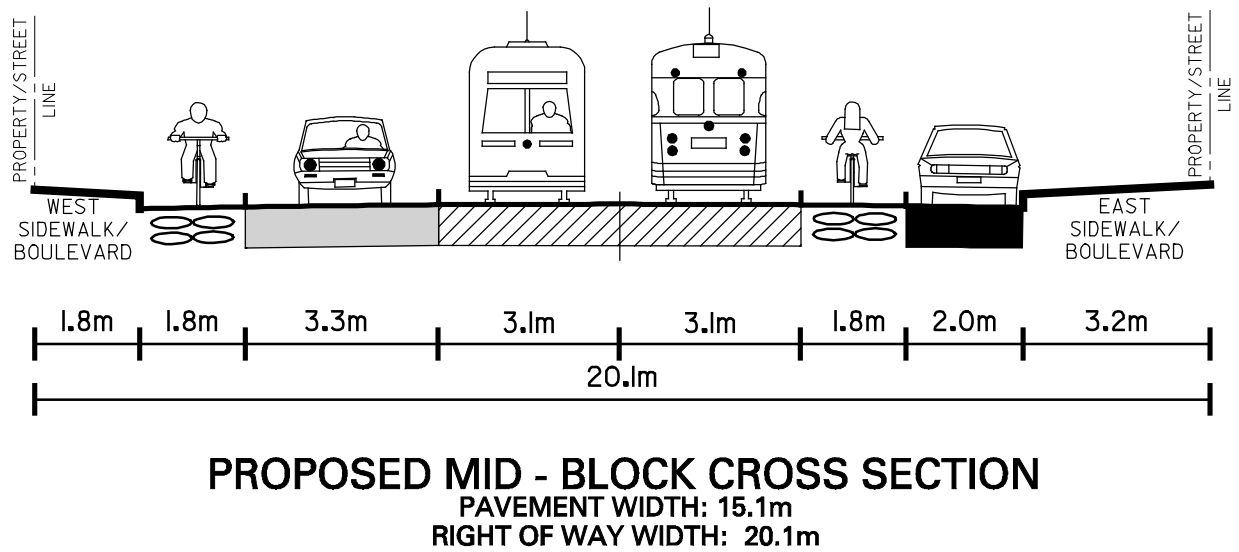
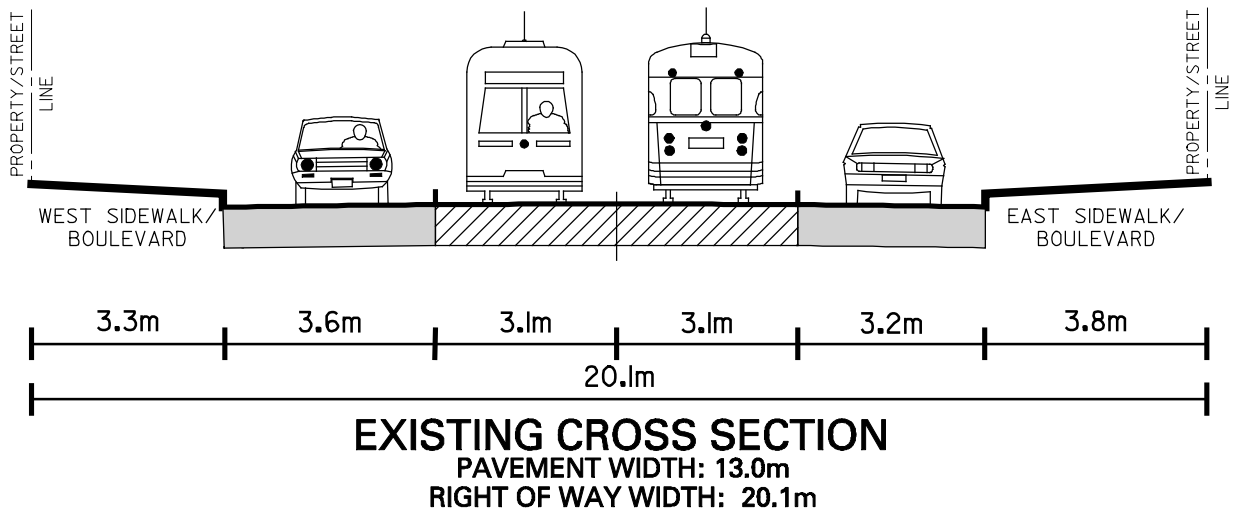


**LEGEND**





-  GENERAL PURPOSE LANE
-  STREETCAR / VEHICLE LANE
-  PARKING LANE

**NOTE:**  
 EXISTING PAVEMENT WIDTH IS AN AVERAGE WIDTH FOR RONGESVALLES AVENUE BETWEEN DUNDAS STREET WEST AND QUEEN STREET WEST.  
 ALL DIMENSIONS ARE APPROXIMATE.

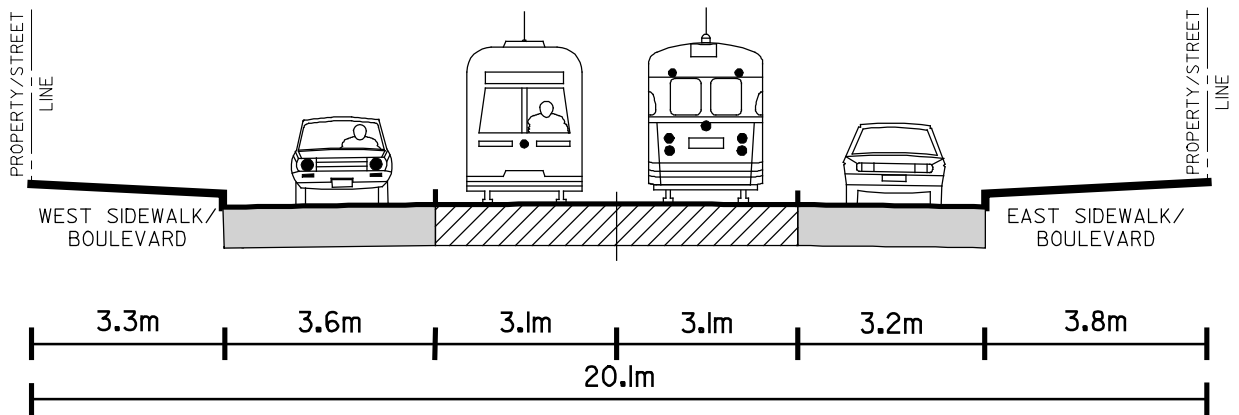
# ALTERNATIVE # 2



**LEGEND**

-  GENERAL PURPOSE LANE
-  STREETCAR / VEHICLE LANE
-  PARKING LANE
-  BICYCLE LANE

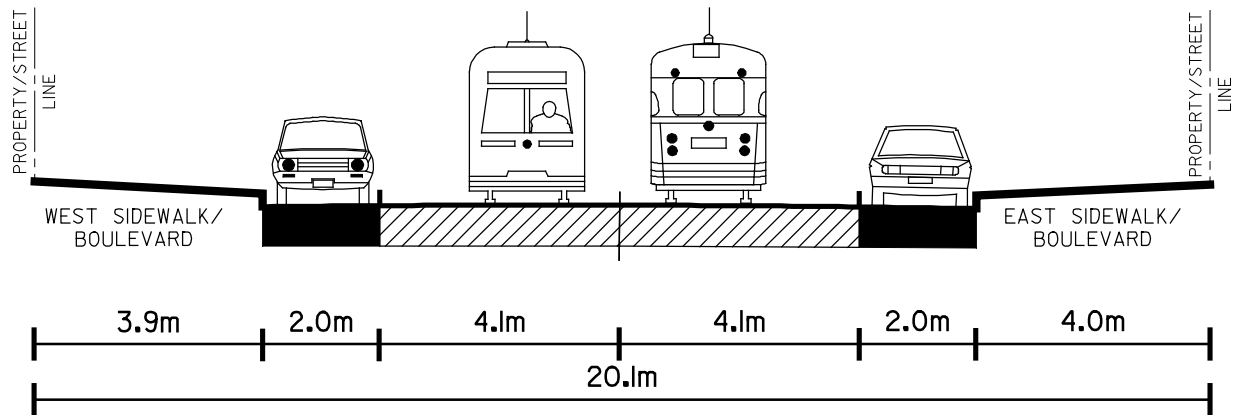
**NOTE:**  
 EXISTING PAVEMENT WIDTH IS AN AVERAGE WIDTH FOR RONCEVALLES AVENUE BETWEEN DUNDAS STREET WEST AND QUEEN STREET WEST.  
 ALL DIMENSIONS ARE APPROXIMATE.



## EXISTING CROSS SECTION

PAVEMENT WIDTH: 13.0m

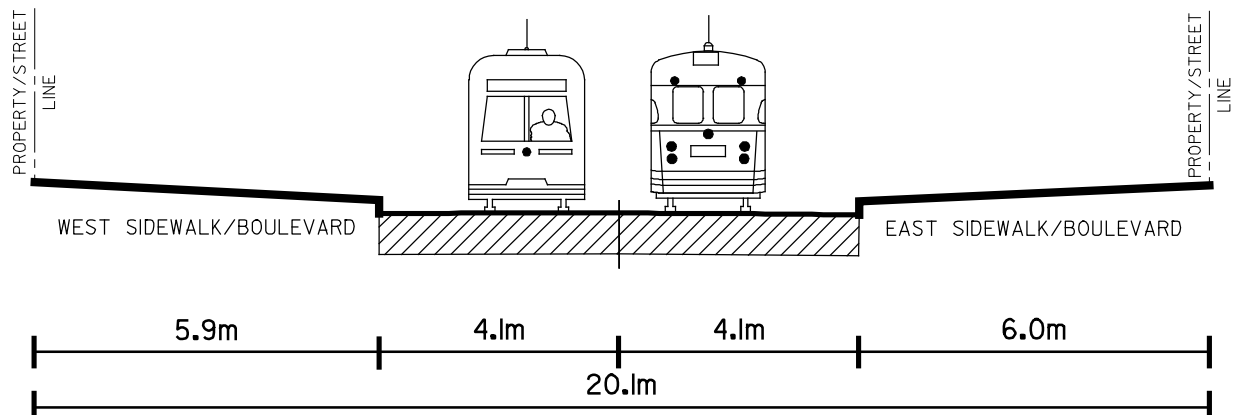
RIGHT OF WAY WIDTH: 20.1m



## PROPOSED MID - BLOCK CROSS SECTION

PAVEMENT WIDTH: 12.2m

RIGHT OF WAY WIDTH: 20.1m






## PROPOSED INTERSECTION WITH STREETCAR STOP CROSS SECTION

PAVEMENT WIDTH: 8.2m

RIGHT OF WAY WIDTH: 20.1m

### LEGEND

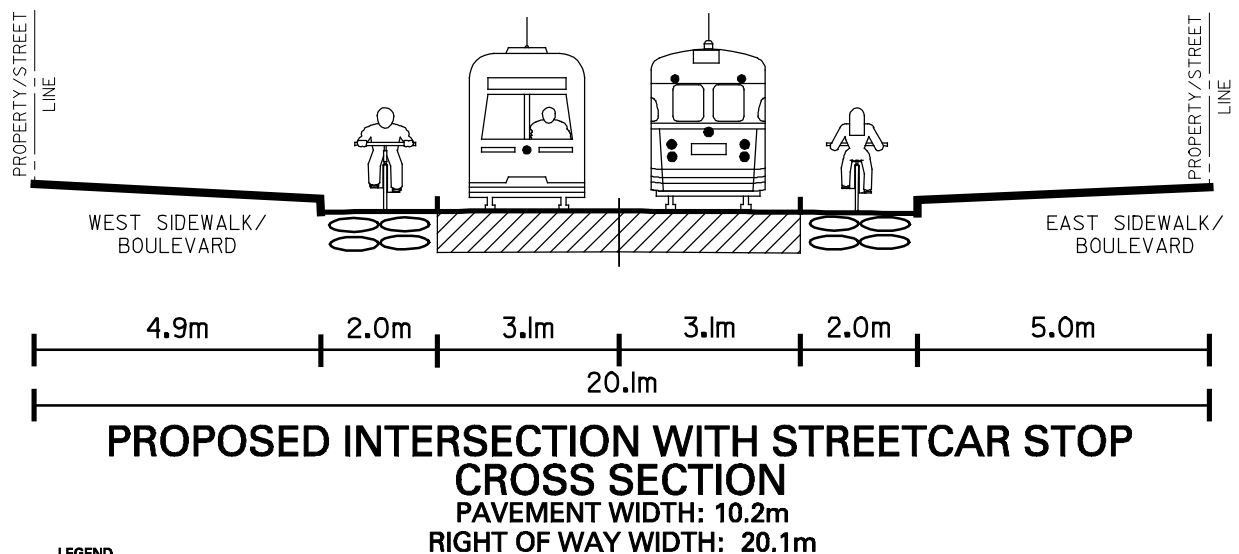
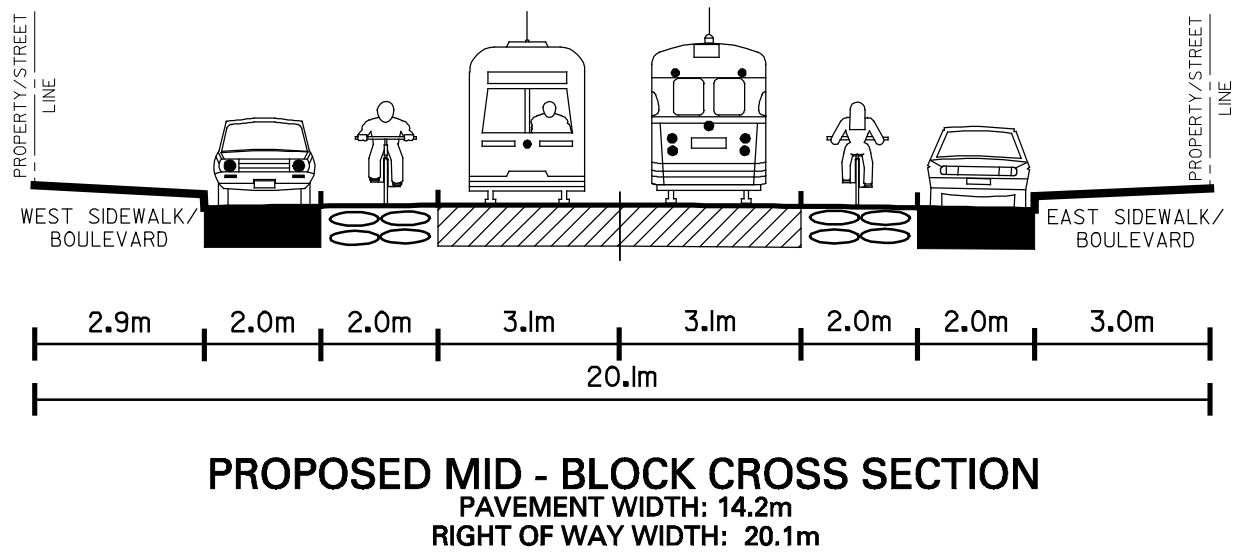
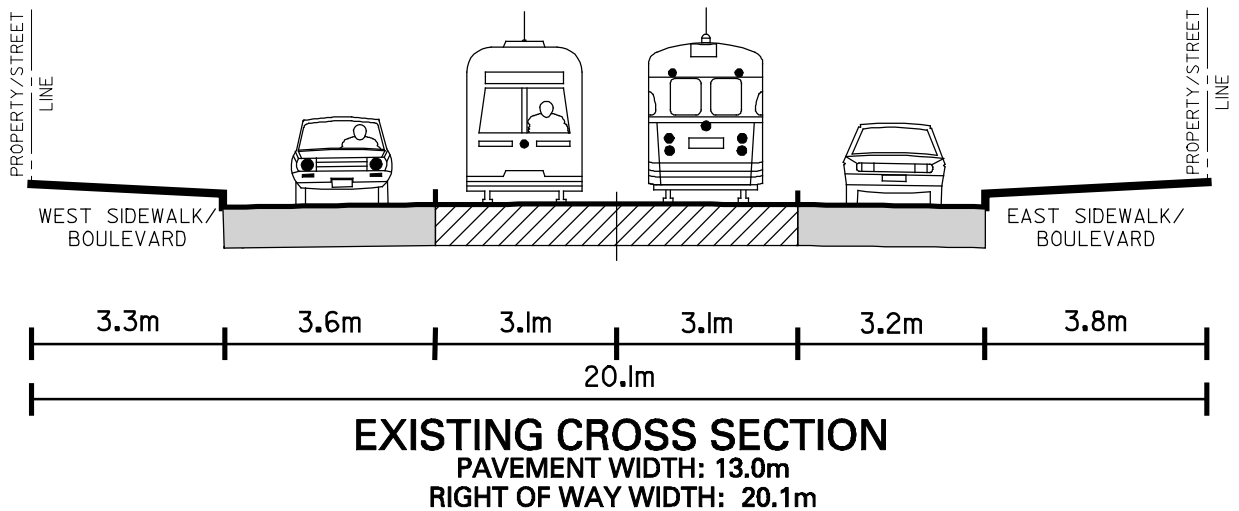
-  GENERAL PURPOSE LANE
-  STREETCAR / VEHICLE LANE
-  PARKING LANE

### NOTE:





EXISTING PAVEMENT WIDTH IS AN AVERAGE WIDTH FOR RONCEVALLES AVENUE BETWEEN DUNDAS STREET WEST AND QUEEN STREET WEST.

ALL DIMENSIONS ARE APPROXIMATE.

# ALTERNATIVE # 4



**LEGEND**

-  GENERAL PURPOSE LANE
-  STREETCAR / VEHICLE LANE
-  PARKING LANE
-  BICYCLE LANE

**NOTE:**  
 EXISTING PAVEMENT WIDTH IS AN AVERAGE WIDTH FOR RONCESVALLES AVENUE BETWEEN DUNDAS STREET WEST AND QUEEN STREET WEST.  
 ALL DIMENSIONS ARE APPROXIMATE.