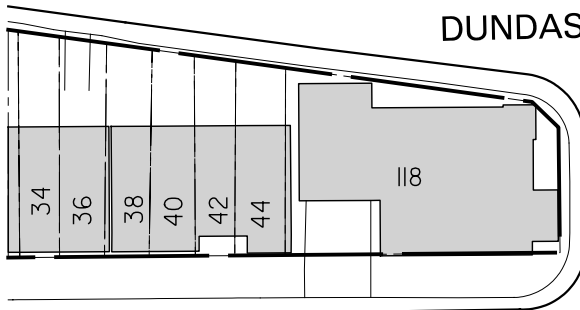
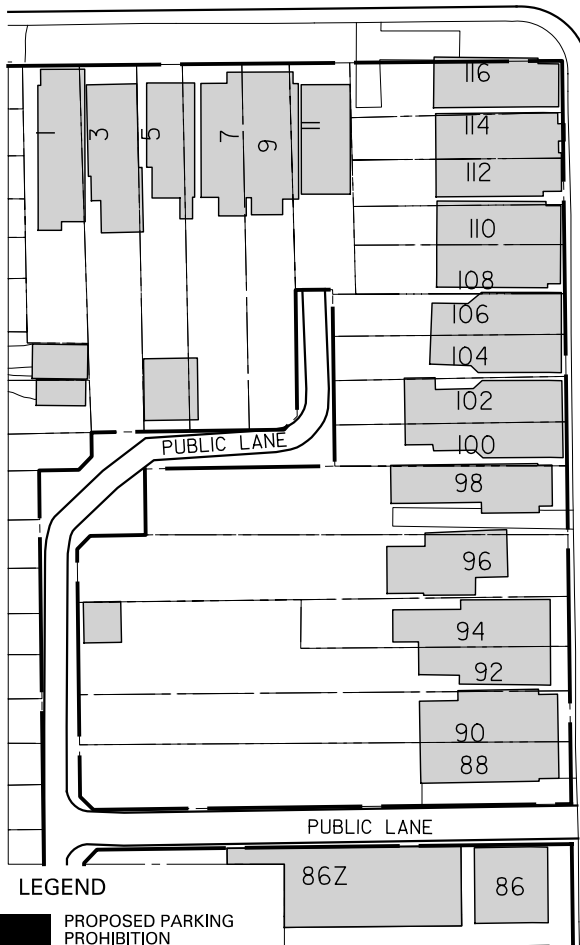


DUNDAS STREET EAST



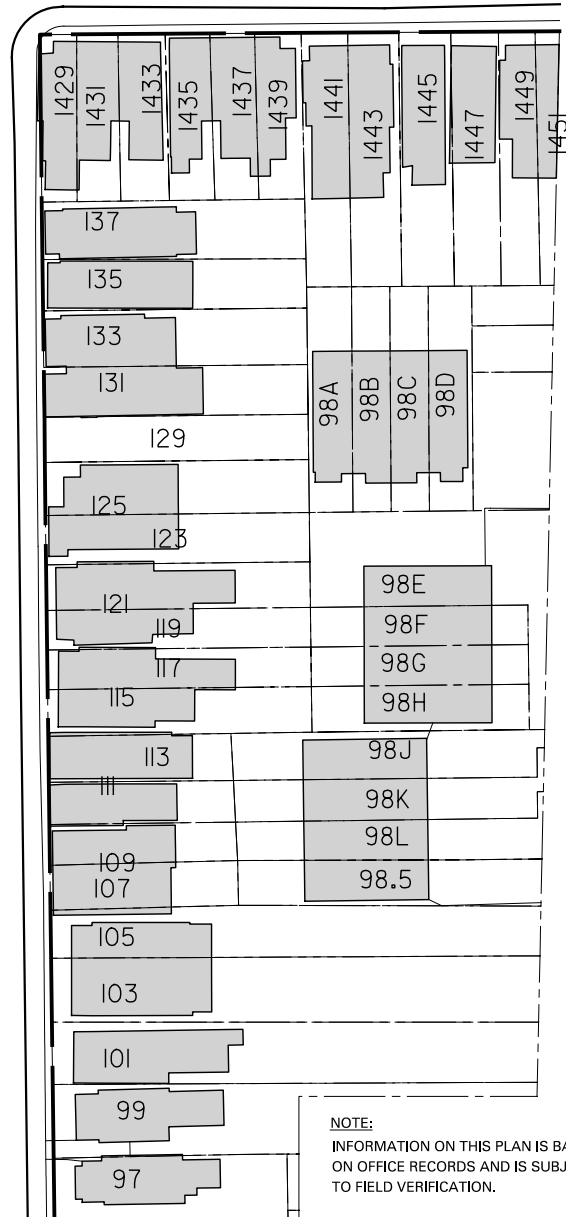
MALLON AVENUE



84.0m

JONES AVENUE

9.0m



NOTE:
 INFORMATION ON THIS PLAN IS BASED
 ON OFFICE RECORDS AND IS SUBJECT
 TO FIELD VERIFICATION.

ALL DIMENSIONS ARE APPROXIMATE.

LEGEND

 PROPOSED PARKING
 PROHIBITION

JONES AVENUE MALLON AVENUE TO A POINT APPROXIMATELY 84.0m SOUTH OF MALLON AVENUE PROPOSED PARKING PROHIBITION