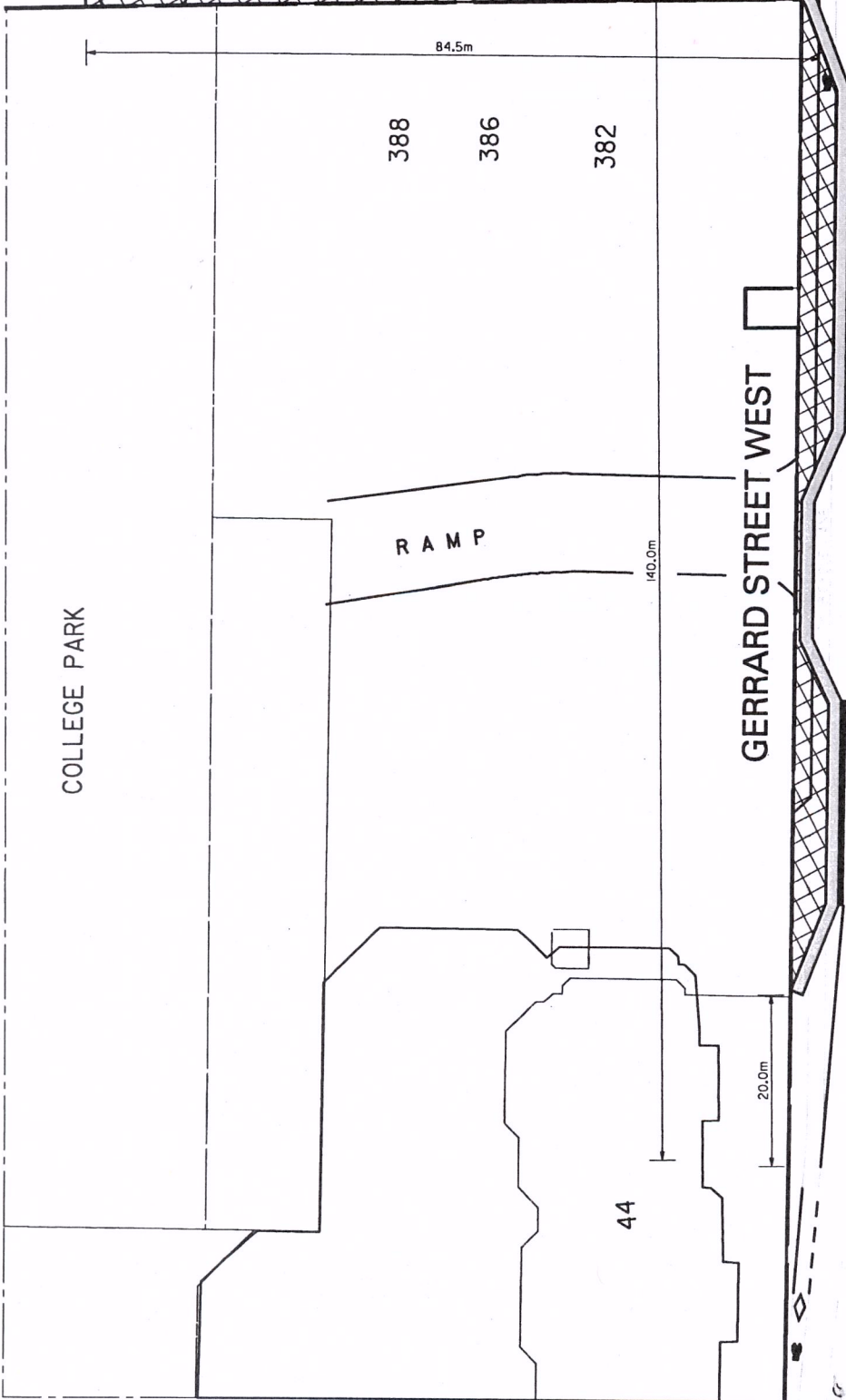




YONGE STREET

415 411 403 401

7.1m 3.0m 3.3m 3.0m 3.3m 3.25m



388 386 382




RAMP

GERRARD STREET WEST

44

380

LEGEND

-  PROPOSED CONSTRUCTION STAGING AREA
-  PROPOSED 1.5m COVERED PEDESTRIAN WALKWAY
-  JERSEY BARRIER

NOTE:
 INFORMATION ON THIS PLAN IS BASED ON OFFICE RECORDS AND IS SUBJECT TO FIELD VERIFICATION.
 ALL DIMENSIONS ARE APPROXIMATE.
 EXISTING PAVEMENT MARKING IS SHOWN IN GREY.

SIDEWALK CLOSURE YONGE STREET

DWG. NO. 421G-0010

M.S.

MAY, 2010

TRANSPORTATION SERVICES

TORONTO & EAST YORK DISTRICT