

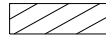


- LEGEND**
-  PROPOSED CURB
  -  EXISTING CURB TO BE REMOVED
  -  PROPOSED LANDSCAPED AREA

**NOTE:**  
 INFORMATION ON THIS PLAN IS BASED ON OFFICE RECORDS AND IS SUBJECT TO FIELD VERIFICATION.

ALL DIMENSIONS ARE APPROXIMATE.

# INTERSECTION OF ROXBOROUGH STREET EAST AND WEST AND YONGE STREET PROPOSED TRAFFIC CONTROL SIGNALS AND CURB MODIFICATIONS

SCALE  
 1 : 500