




LEGEND

-  PROPOSED CONSTRUCTION STAGING AREA
-  PROPOSED JERSEY BARRIER
-  PROPOSED CRASH BARREL

NOTE:

INFORMATION ON THIS PLAN IS BASED ON OFFICE RECORDS AND IS SUBJECT TO FIELD VERIFICATION.

ALL DIMENSIONS ARE APPROXIMATE.

EXISTING PAVEMENT MARKING IS SHOWN IN GREY.

LANE AND SIDEWALK CLOSURE CARLTON STREET