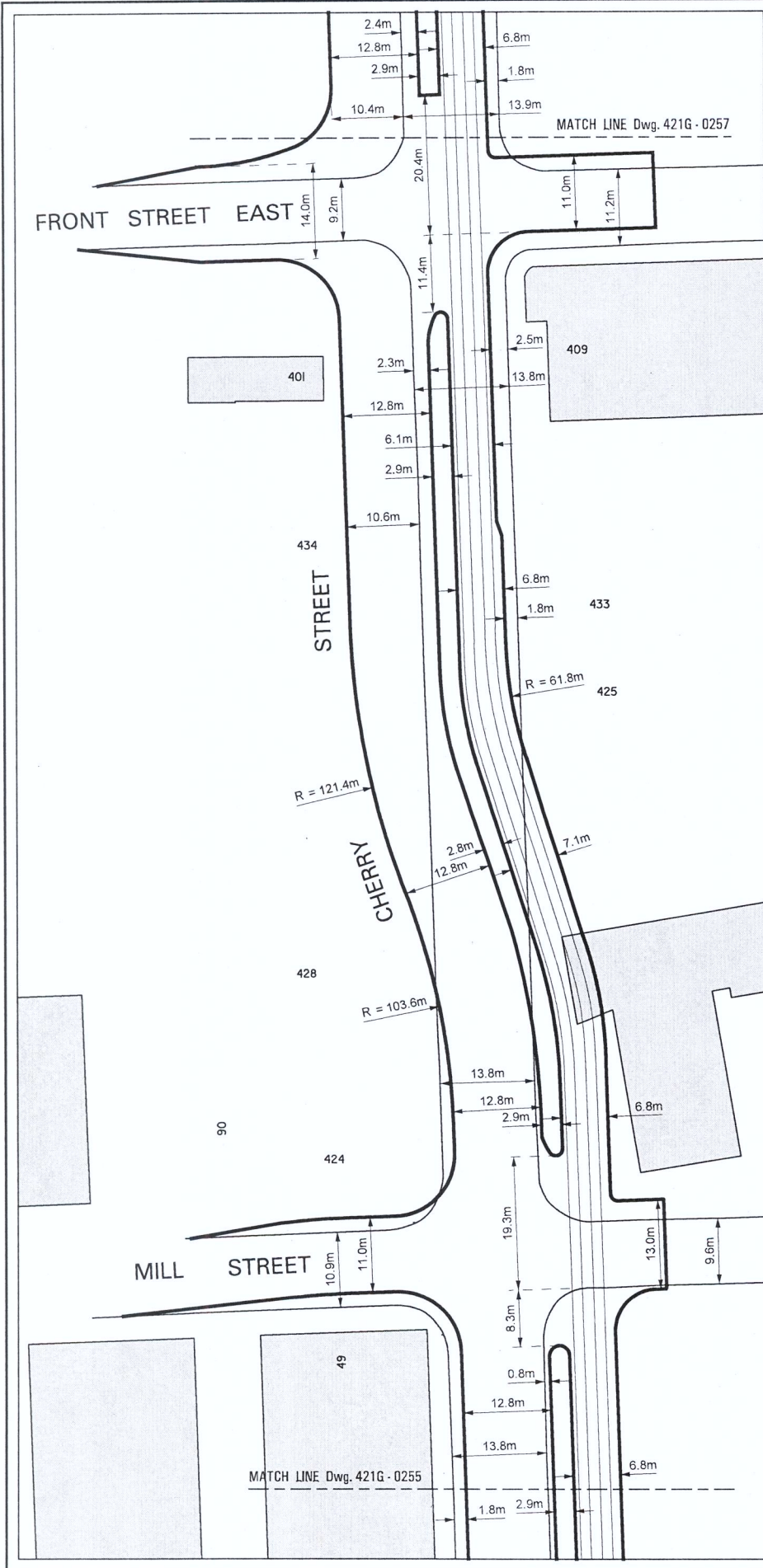


CHERRY STREET: LAKE SHORE BOULEVARD EAST - KING STREET EAST PROPOSED ROAD ALTERATION (Sheet 1 of 4)

- LEGEND
- PROPOSED CURB LINE
 - EXISTING CURB LINE

NOTE:
 1. INFORMATION ON THIS PLAN IS BASED ON OFFICE RECORDS AND IS SUBJECT TO FIELD VERIFICATION.
 2. ALL DIMENSIONS ARE APPROXIMATE.

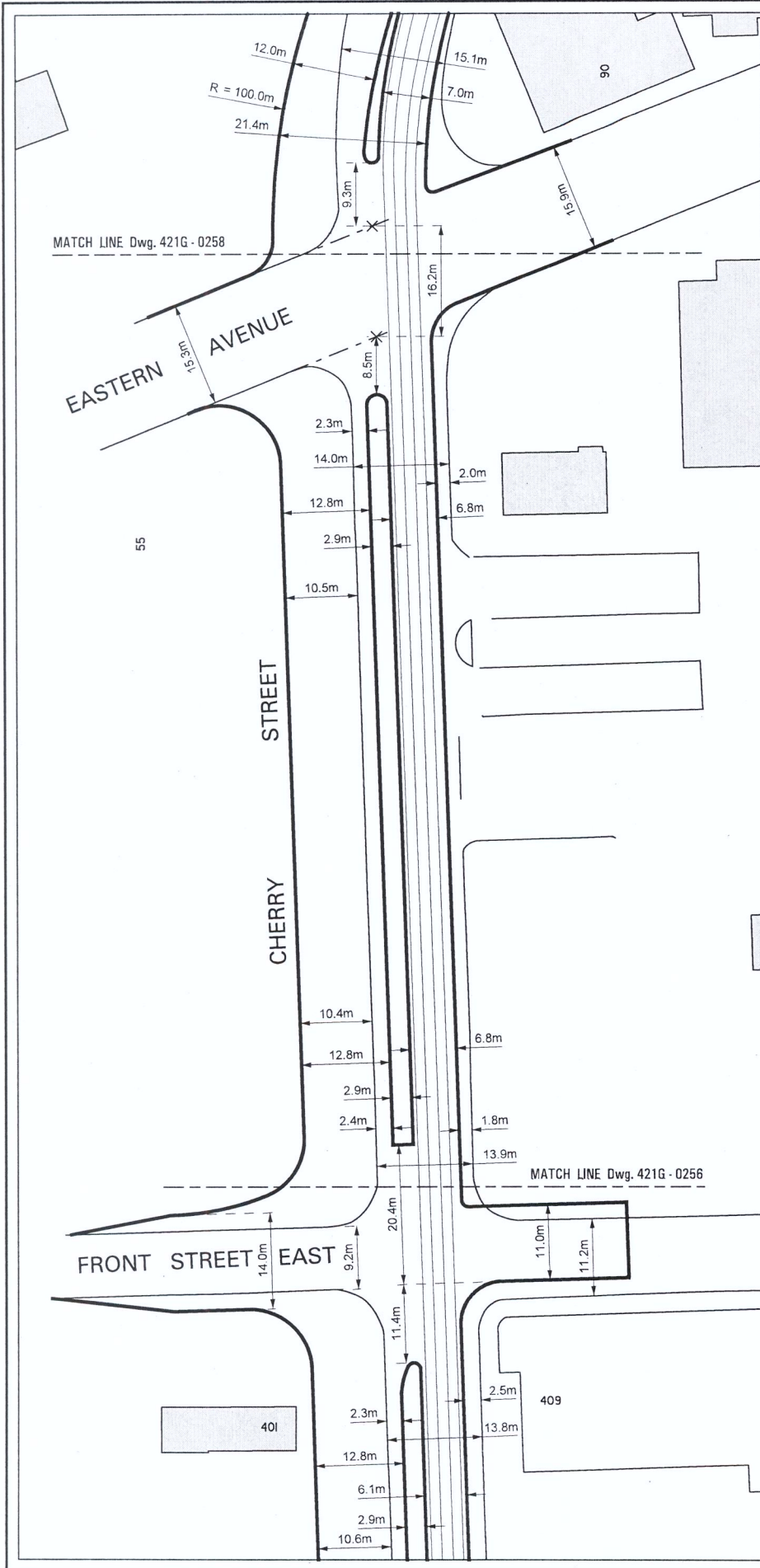


**CHERRY STREET: LAKE SHORE BOULEVARD EAST - KING STREET EAST
 PROPOSED ROAD ALTERATION (Sheet 2 of 4)**



NOTE:
 1. INFORMATION ON THIS PLAN IS BASED ON OFFICE RECORDS AND IS SUBJECT TO FIELD VERIFICATION.
 2. ALL DIMENSIONS ARE APPROXIMATE.

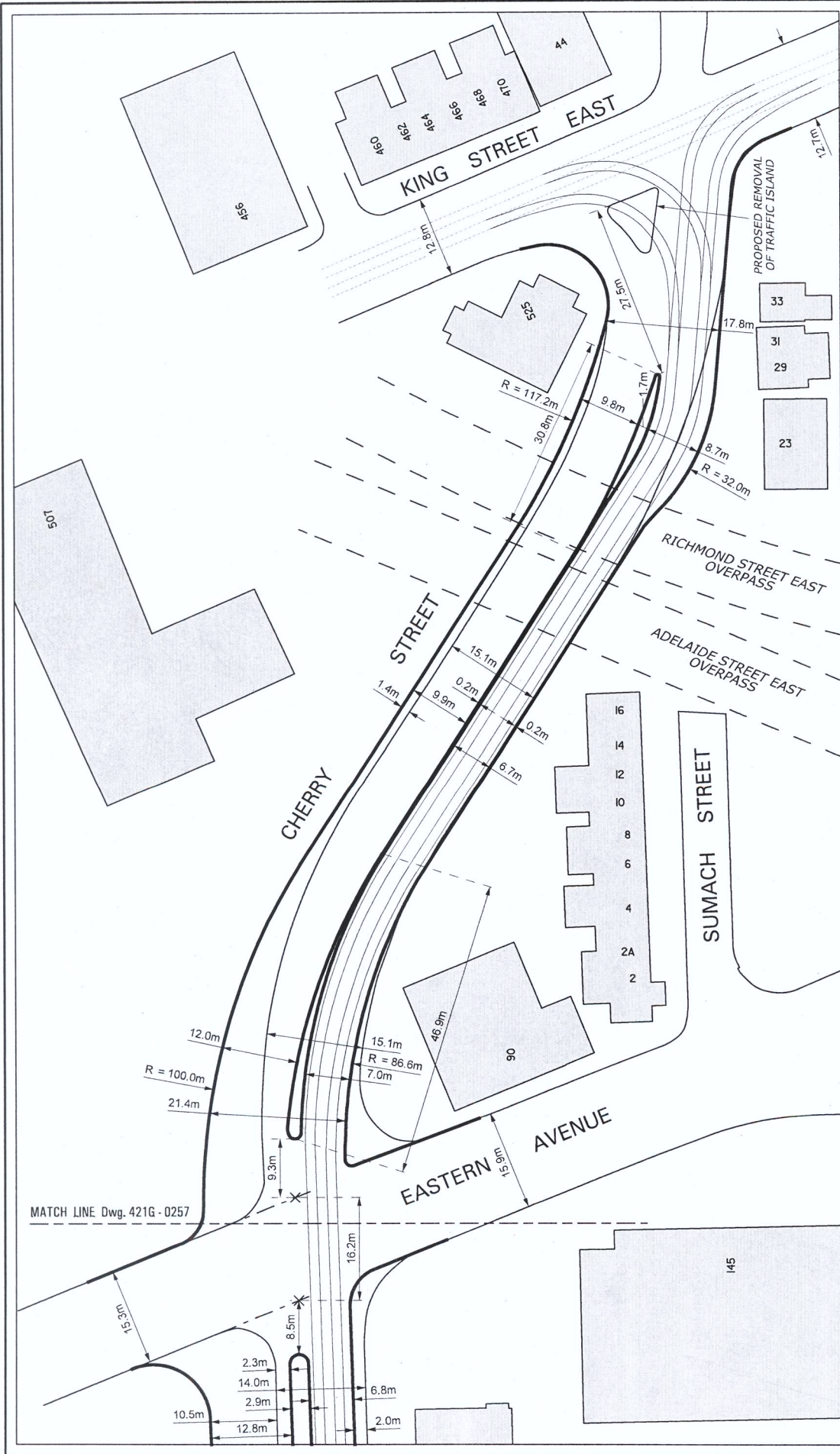




CHERRY STREET: LAKE SHORE BOULEVARD EAST - KING STREET EAST PROPOSED ROAD ALTERATION (Sheet 3 of 4)

LEGEND
 ——— PROPOSED CURB LINE
 - - - - - EXISTING CURB LINE

NOTE:
 1. INFORMATION ON THIS PLAN IS BASED ON OFFICE RECORDS AND IS SUBJECT TO FIELD VERIFICATION.
 2. ALL DIMENSIONS ARE APPROXIMATE.



CHERRY STREET: LAKE SHORE BOULEVARD EAST - KING STREET EAST PROPOSED ROAD ALTERATION (Sheet 4 of 4)



NOTE:
 1. INFORMATION ON THIS PLAN IS BASED ON OFFICE RECORDS AND IS SUBJECT TO FIELD VERIFICATION.
 2. ALL DIMENSIONS ARE APPROXIMATE.

Appendix "A"

No Parking Regulations - to be rescinded

Highway	Side	Between	Prohibited Times or Days
Cherry Street	East	Between Front Street and Eastern Avenue	Anytime
Cherry Street	East	Between Mill Street and Front Street East	Anytime

No Stopping regulations – to be rescinded

Highway	Side	Between	Prohibited Times or Days
Cherry Street	West	Between a point 30.5 metres north and a point 30.5 metres south of Front Street East	Anytime
Cherry Street	East	Between Front Street East and a point 30.5 metres south thereof	Anytime

Time Limit Parking – to be rescinded

Highway	Side	Between	Times or Days
Cherry Street	West	Between Eastern Avenue and a point 30.5 metres north of Front Street East	8:00 a.m. to 6:00 p.m., Mon. to Sat. 2 Hours

Pay and Display Parking – to be rescinded

Highway	Side	Between	Hours	Fee/Time Limit/Max Parking Period
Cherry Street	West	Between a point 30.5 metres north of Front Street East and a point 30.5 metres south of Eastern Avenue	8:00 a.m. to 9:00 p.m., Monday to Saturday; 1:00 p.m. to 9:00 p.m. Sunday	\$2.00 for 1 hour 3 hour Maximum

Cherry Street	West	Between Lake Shore Boulevard East and a point 30.5 metres south of Front Street East	8:00 a.m. to 9:00 p.m., Monday to Saturday; 1:00 p.m. to 9:00 p.m. Sunday	\$2.00 for 1 hour 3 hour Maximum
Cherry Street	East	Between Lake Shore Boulevard East and Mill Street	8:00 a.m. to 9:00 p.m., Monday to Saturday; 1:00 p.m. to 9:00 p.m. Sunday	\$2.00 for 1 hour 3 hour Maximum

Through Highways – to be rescinded

Highway	Between
Cherry Street	The north side of Lake Shore Boulevard East and the south side of Front Street East

One-Way Highways – to be rescinded

Highway	Between	Time or Days	Direction
Cherry Street extended (west side of traffic island)	King Street East and a point 9.1 metres south thereof	Anytime	From north to south

Appendix "B"

No Stopping – to be enacted

Highway	Side	Between	Prohibited Times or Days
Cherry Street	West	Between Lake Shore Boulevard East and a point 44 metres north of Mill Street	Anytime
Cherry Street	East side of the roadway west of the median	Between Lake Shore Boulevard East and King Street East	Anytime
Cherry Street	West	Between 58 metres north of Mill Street and a point 33 metres north of Front Street East	Anytime
Cherry Street	West	Between 53 metres north of Front Street East and King Street East	Anytime

Pay and Display Parking – to be enacted

Highway	Side	Between	Hours	Fee/Time Limit/Max Parking Period
Cherry Street	West	Between a point 44 metres north of Mill Street and a point 14 metres further north	8:00 a.m. to 9:00 p.m., Monday to Saturday; 1:00 p.m. to 9:00 p.m. Sunday	\$2.00 for 1 hour 3 hour Maximum
Cherry Street	West	Between a point 33 metres north of Front Street East and a point 20 metres further north	8:00 a.m. to 9:00 p.m., Monday to Saturday; 1:00 p.m. to 9:00 p.m. Sunday	\$2.00 for 1 hour 3 hour Maximum

Speed Limits on Highways – to be enacted

Highway	Speed Limit	Between
Cherry Street/Sumach Street	40	Lake Shore Boulevard East and King Street East

Reserved Lanes – to be enacted

Highways	Between	Lanes	Time or Days	Designated Class of Vehicle
Cherry Street/Sumach Street	King Street East and Mill Street	Northbound and southbound lane east of the median	Anytime	PTV's and Toronto Transit Commission vehicles

Prohibited Turns – to be enacted

Intersection or Portion of Road	Direction	Turns Prohibited	Time or Days
King Street East and Cherry Street/Sumach Street	Eastbound	Right	When Traffic Control Signal shows Red
King Street East and Cherry Street/Sumach Street	Northbound	Right	When Traffic Control Signal shows Red
King Street East and Cherry Street/Sumach Street	Southbound	Right	When Traffic Control Signal shows Red
Cherry Street and Eastern Avenue	Northbound	Right	When Traffic Control Signal shows Red
Cherry Street and Eastern Avenue	Southbound	Left	Anytime
Cherry Street and Eastern Avenue	Westbound	Right	When Traffic Control Signal shows Red
Cherry Street and Front Street East	Northbound	Right	When Traffic Control Signal shows Red
Cherry Street and Front Street East	Westbound	Right	When Traffic Control Signal shows Red
Cherry Street and Front Street East	Southbound	Left	Anytime
Cherry Street and Mill Street	Northbound	Right	Anytime
Cherry Street and Mill Street	Westbound	Right	When Traffic Control Signal shows Red

Entry on Certain Highways Prohibited – to be enacted

Prohibited Highway	Travelled Highway	Direction	Days and Times
Toronto Transit Commission streetcar loop on Cherry Street (east side) between Mill Street and a point 120m south	Cherry Street and Mill Street	Northbound, southbound, eastbound, and westbound	Anytime (PTV's and Toronto Transit Commission vehicles excepted)