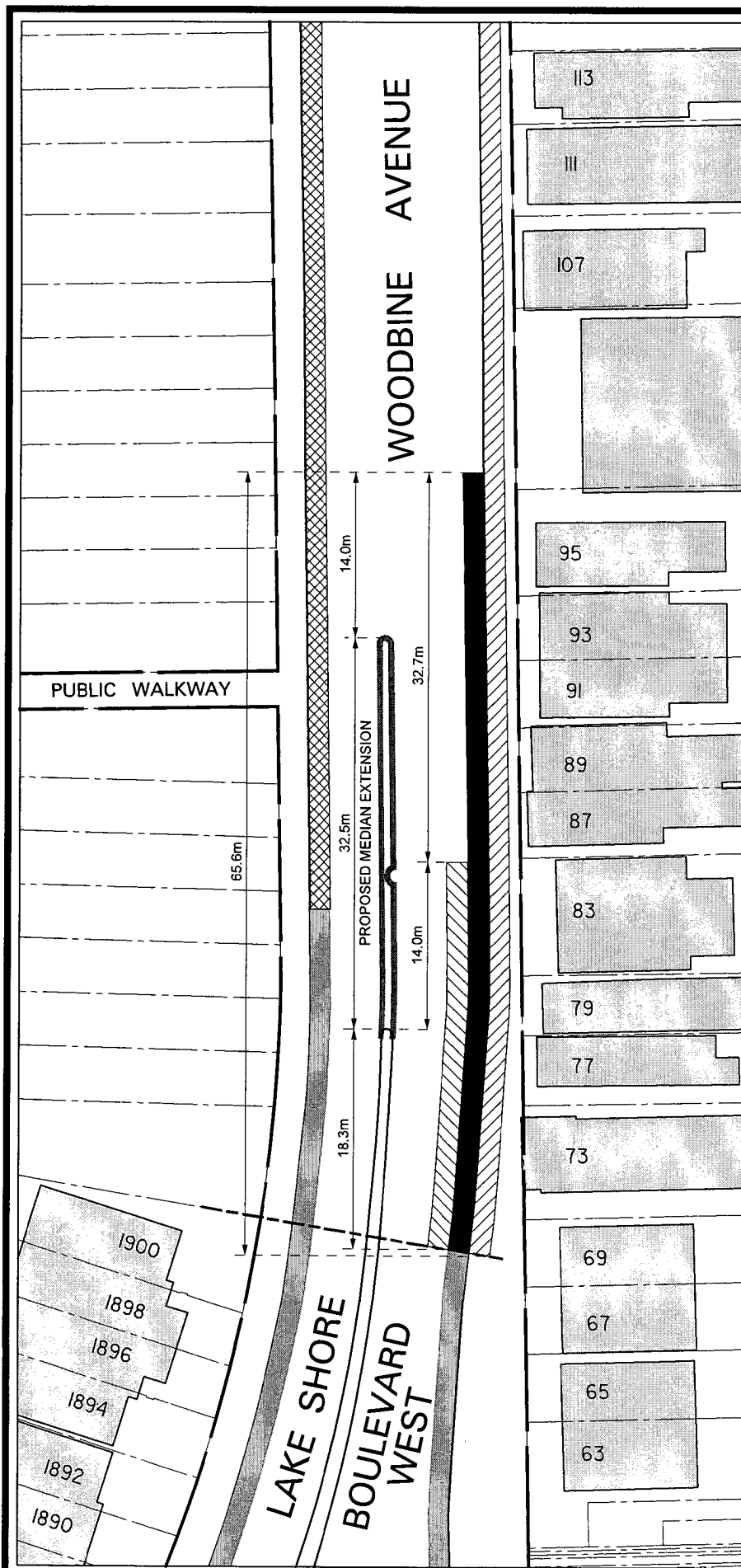


WOODBINE AVENUE PROPOSED ROAD ALTERATION

LEGEND
 PROPOSED MEDIAN EXTENSION









NOTE:
 INFORMATION ON THIS PLAN IS
 SUBJECT TO FIELD VERIFICATION.
 ALL DIMENSIONS ARE APPROXIMATE.



WOODBINE AVENUE EXISTING & PROPOSED PARKING REGULATIONS

LEGEND

-  PROPOSED " NO PARKING ANYTIME "
-  EXISTING " NO STOPPING ANYTIME "
-  EXISTING " NO PARKING ANYTIME " TO BE RESCINDED
-  EXISTING " NO STOPPING 3:30 pm - 6:30pm, Monday to Friday "
-  EXISTING " NO STOPPING 7:30am - 9:30am, Monday to Friday "
-  EXISTING " 2HR MAXIMUM PARKING 9:30am to 6:00pm "

NOTE:
INFORMATION ON THIS PLAN IS
SUBJECT TO FIELD VERIFICATION.
ALL DIMENSIONS ARE APPROXIMATE.

DWG. NO. 421G - 0453

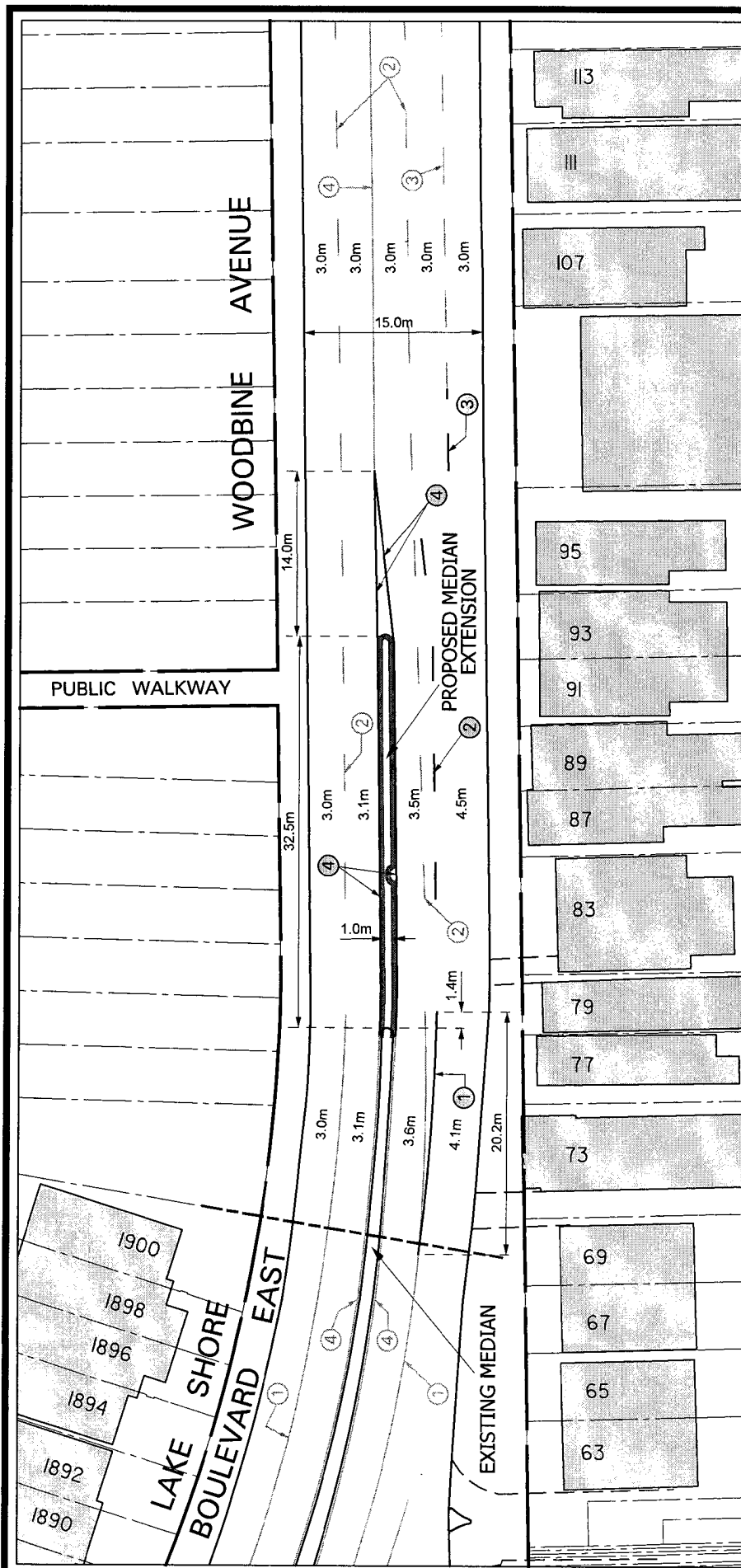
A. A.

SCALE 1 : 500

SEPTEMBER, 2011

TRANSPORTATION SERVICES

TORONTO & EAST YORK DISTRICT



WOODBINE AVENUE EXISTING & PROPOSED PAVEMENT MARKINGS

PAVEMENT MARKING LEGEND

- ① 10cm SOLID WHITE LINE
- ② 10cm WHITE LINE AT 3m x 6m CYCLE
- ③ 10cm WHITE LINE AT 3m x 3m CYCLE
- ④ 10cm SOLID YELLOW LINE

NOTE:
 EXISTING PAVEMENT MARKINGS ARE DEPICTED IN GREY.
 PROPOSED PAVEMENT MARKINGS ARE DEPICTED IN BLACK.
 INFORMATION ON THIS PLAN IS SUBJECT TO FIELD VERIFICATION.
 ALL DIMENSIONS ARE APPROXIMATE.