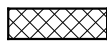





**LEGEND**

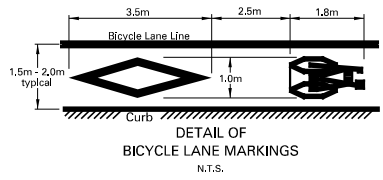
-  PROPOSED CONSTRUCTION STAGING AREA
-  PROPOSED COVERED PEDESTRIAN WALKWAY
-  JERSEY BARRIER
-  CRASH BARREL

**NOTE:**

INFORMATION ON THIS PLAN IS BASED ON OFFICE RECORDS AND IS SUBJECT TO FIELD VERIFICATION.  
 ALL DIMENSIONS ARE APPROXIMATE.  
 EXISTING PAVEMENT MARKING IS SHOWN IN GREY.  
 PROPOSED PAVEMENT MARKING IS SHOWN IN BLACK

**PAVEMENT MARKING LEGEND**

- ① 10cm SOLID WHITE LINE
- ② 10cm WHITE LINE AT 1m x 1m CYCLE
- ③ 50cm SOLID WHITE LINE
- ④ 10cm SOLID YELLOW LINE
- ⑤ 10cm WHITE LINE AT 1.5m x 1.5m CYCLE



FOR FURTHER INFORMATION REGARDING THIS CONSTRUCTION STAGING AREA REFER TO DWG. NO.: 421G-0462.

# CONSTRUCTION STAGING AREA JARVIS STREET

S.J.L.

DWG. NO. 421G-0466

OCTOBER, 2011

TRANSPORTATION SERVICES

TORONTO & EAST YORK DISTRICT