ATTACHMENT 1

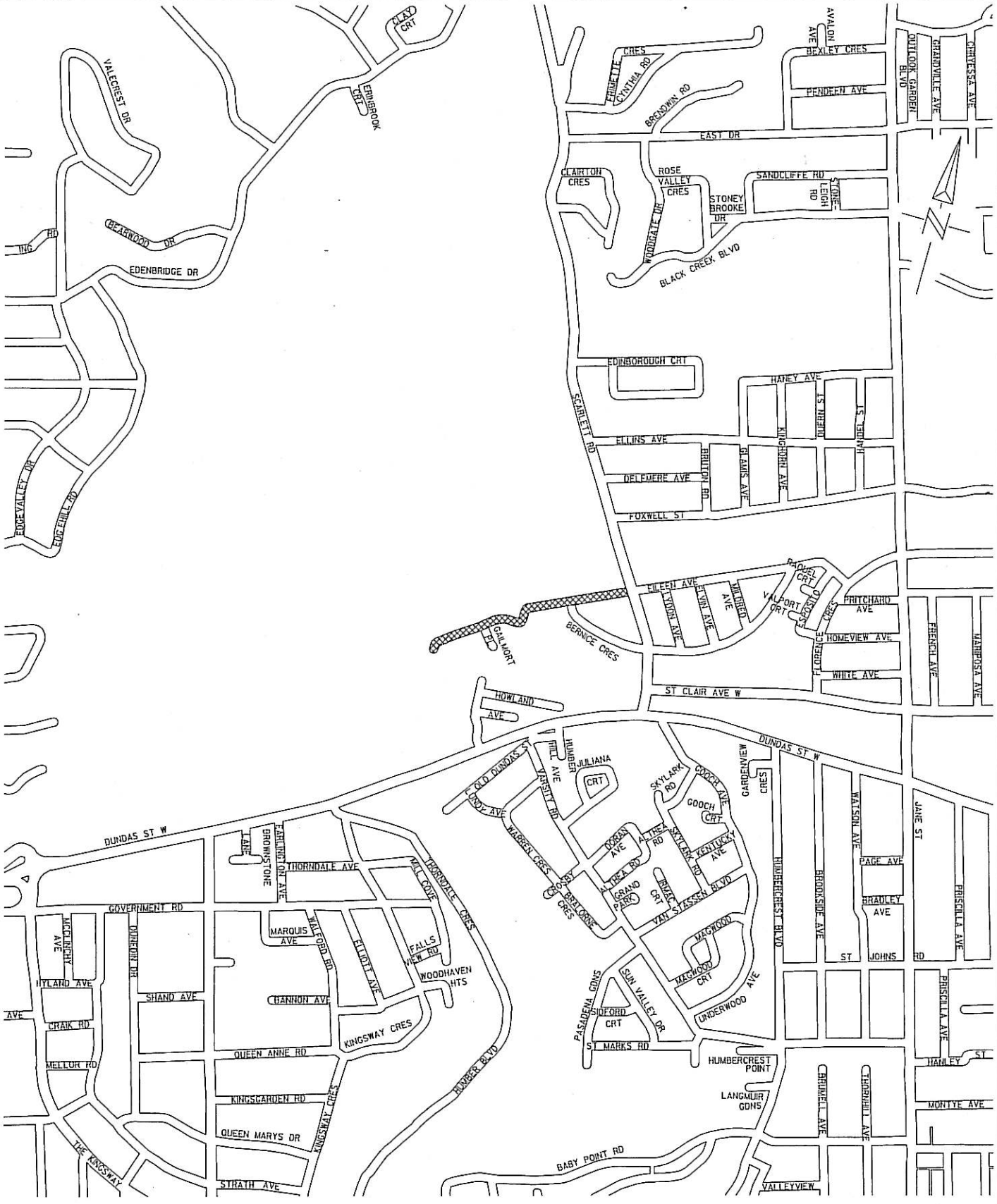

EILEEN AVENUE BETWEEN SCARLETT ROAD AND WEST LIMIT OF EILEEN AVENUE

SITE MAP

LEGEND

REQUEST TO INSTALL TRAFFIC CALMING MEASURES (SPEED HUMPS)

DWG. NO. EY11-101A N.S. JUNE, 2011 TRANSPORTATION SERVICES ETOBICOKE YORK DISTRICT

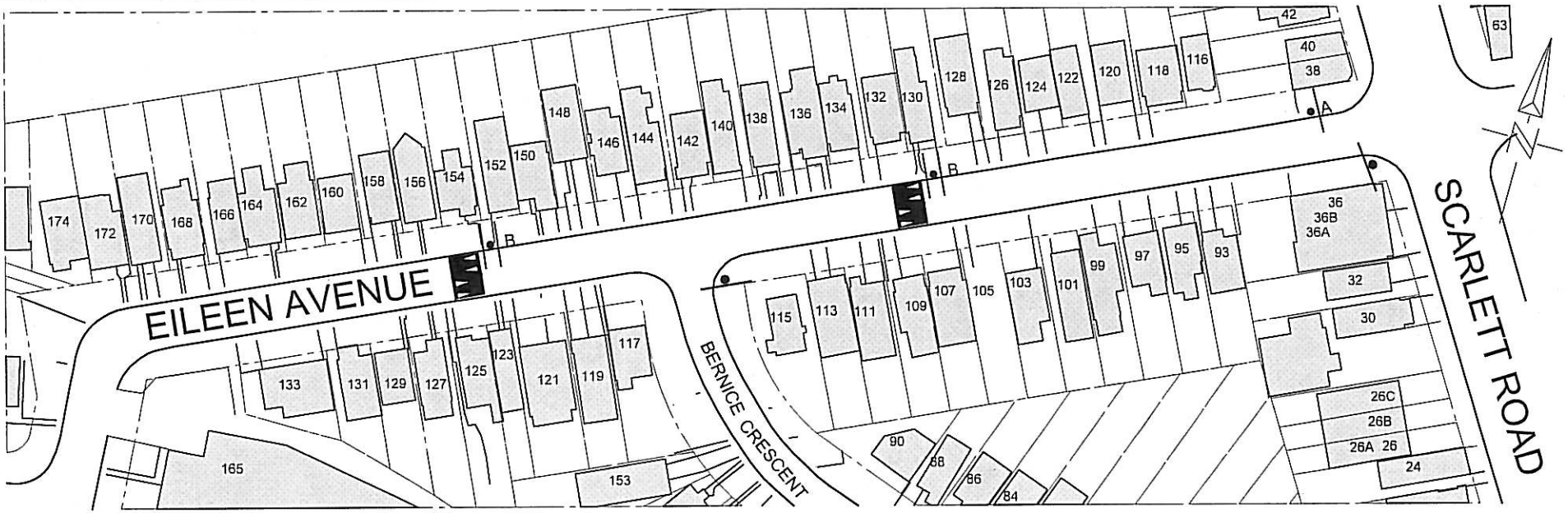

LEGEND

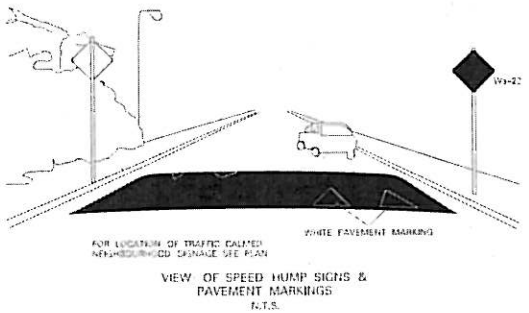

VIEW OF SPEED HUMP SIGNS & PAVEMENT MARKINGS
N.T.S.

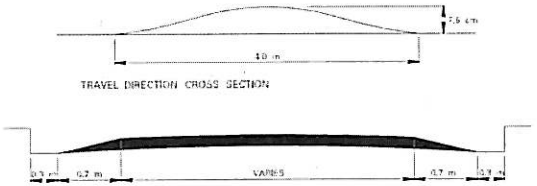

CURB TO CURB CROSS SECTION

PROPOSED SPEED HUMP

B

EXISTING STOP CONTROLS

A

PROPOSED SPEED HUMP LOCATION PLAN
EILEEN AVENUE BETWEEN SCARLETT ROAD AND GAILMORT PLACE

DWG. NO. EY11-101B | N.S. | JUNE, 2011 | TRANSPORTATION SERVICES | ETOBICOKE YORK DISTRICT

ATTACHMENT 2