ATTACHMENT #1

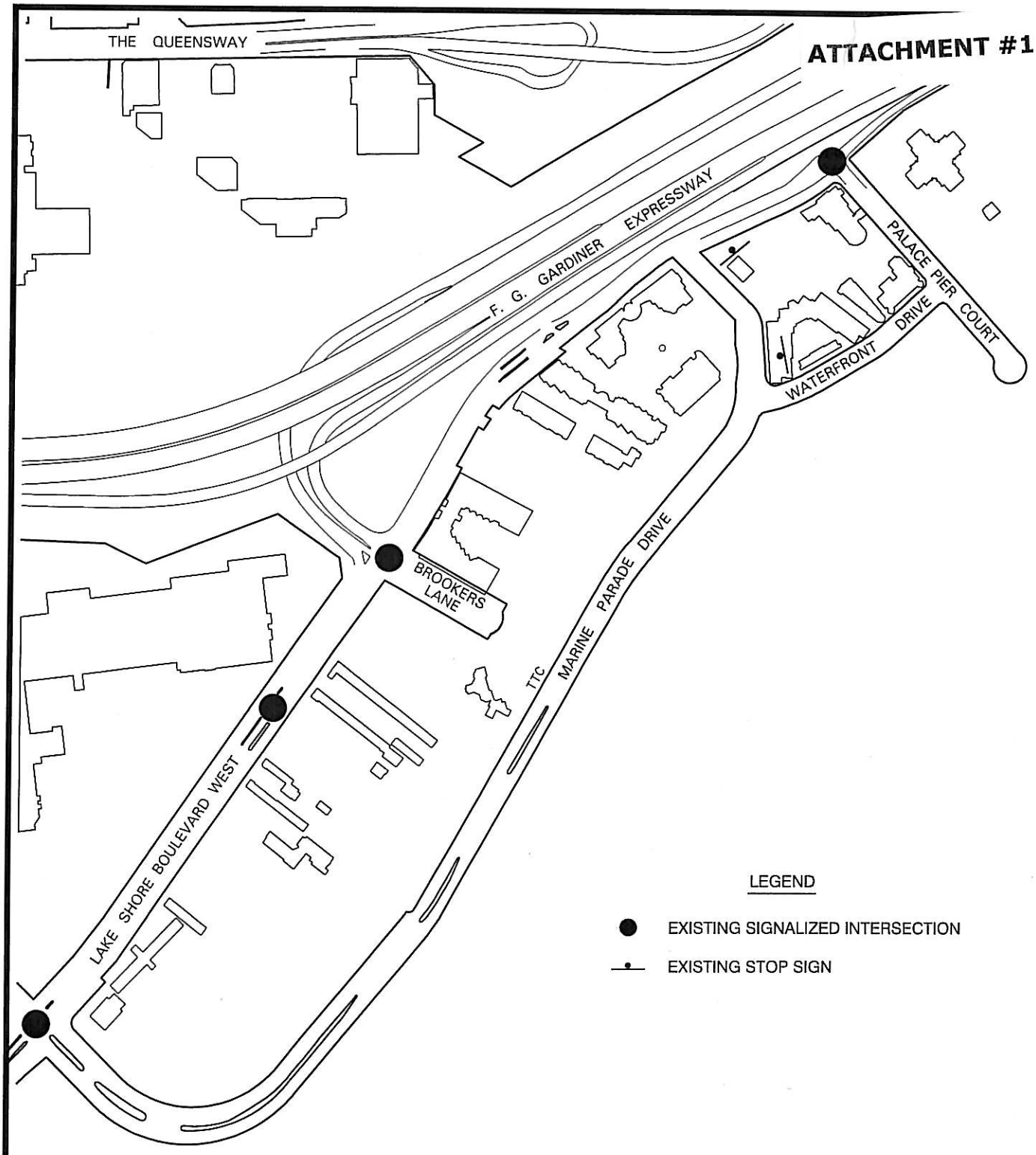

MARINE PARADE DRIVE
AREA MAP

DWG. NO. 421G - 0599 D.D. SCALE : N. T. S. FEB, 2012 TRANSPORTATION SERVICES ETOBICOKE YORK DISTRICT

ATTACHMENT 2

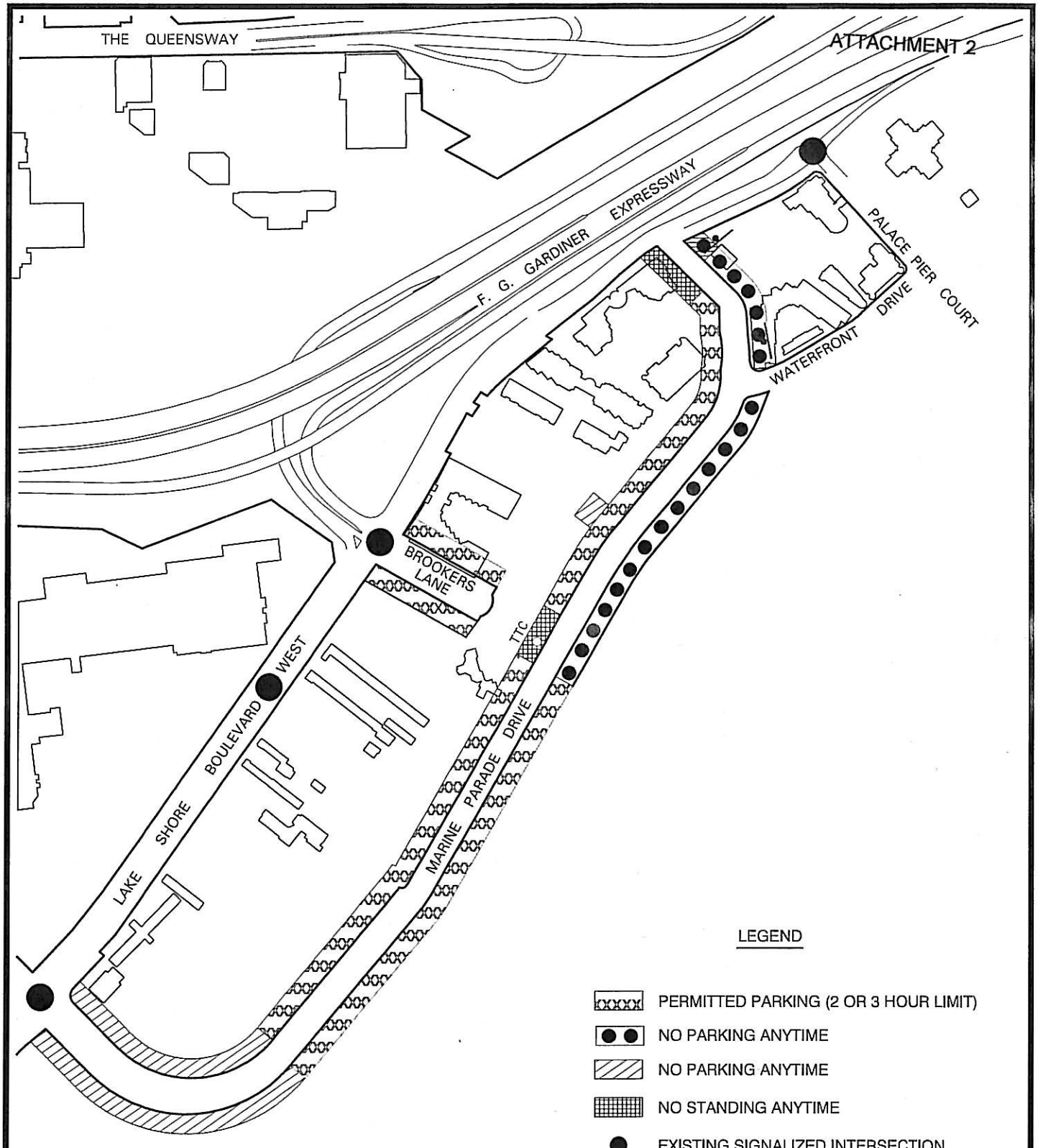

MARINE PARADE DRIVE
EXISTING PARKING REGULATION

NOTE:

INFORMATION ON THIS PLAN IS
SUBJECT TO FIELD VERIFICATION.
ALL DIMENSIONS ARE APPROXIMATE.

DWG. NO. 421G - 0515A D.D. SCALE : N. T. S. FEB, 2012 TRANSPORTATION SERVICES ETOBICOKE YORK DISTRICT

ATTACHMENT 3

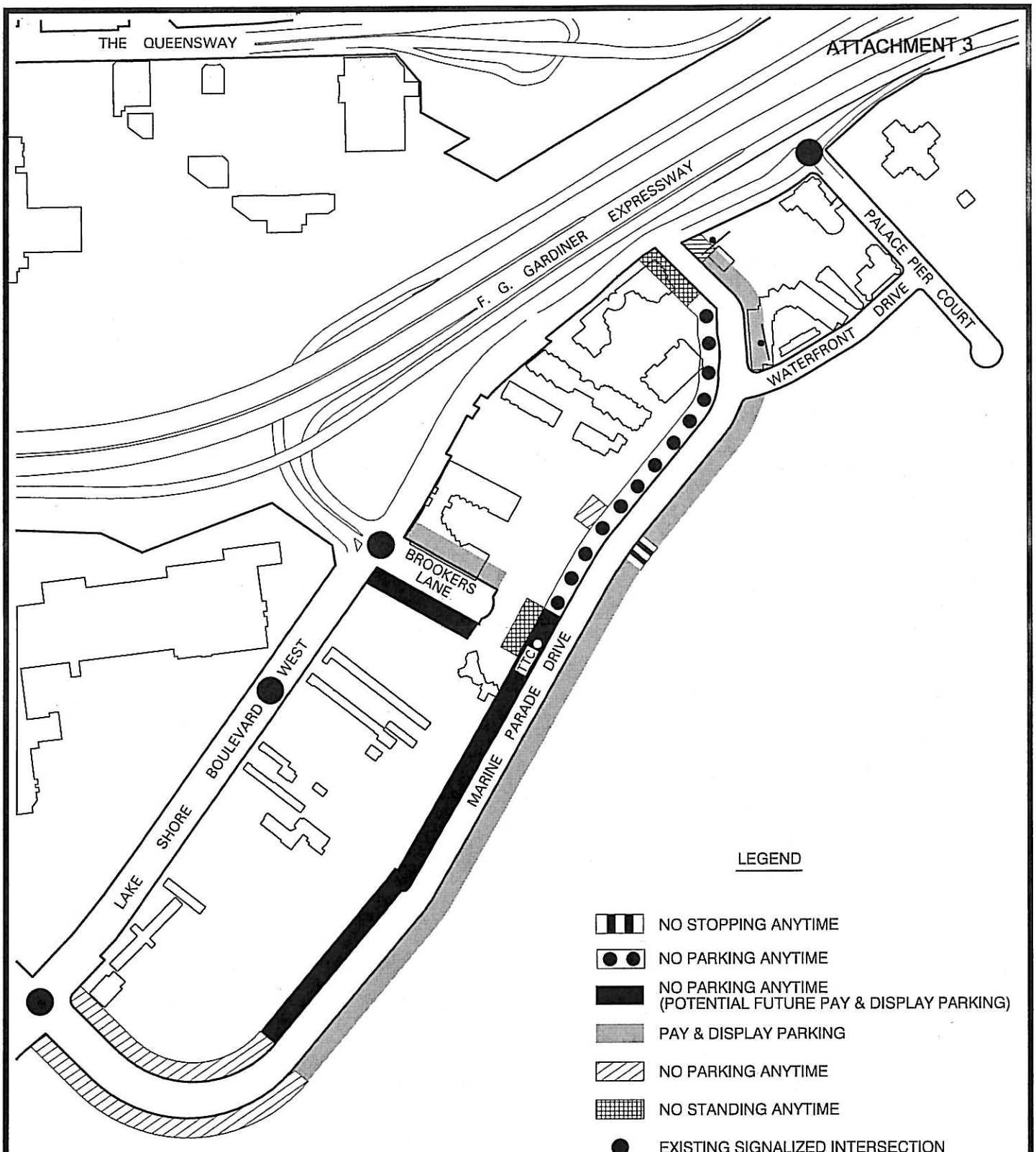

LEGEND

- NO STOPPING ANYTIME
- NO PARKING ANYTIME
- NO PARKING ANYTIME (POTENTIAL FUTURE PAY & DISPLAY PARKING)
- PAY & DISPLAY PARKING
- NO PARKING ANYTIME
- NO STANDING ANYTIME
- EXISTING SIGNALIZED INTERSECTION
- EXISTING STOP SIGN

MARINE PARADE DRIVE
PROPOSED PARKING REGULATION

NOTE:

INFORMATION ON THIS PLAN IS SUBJECT TO FIELD VERIFICATION. ALL DIMENSIONS ARE APPROXIMATE.

DWG. NO. 421G - 0515 A. A. / M.S. SCALE : N. T. S. JAN., 2012 TRANSPORTATION SERVICES ETOBICOKE YORK DISTRICT