


Appendix C:
Existing Photographs – Proposed Third Party Sign Removals


1. Albion Road (1950); east of Hwy. 427; north side; facing east



1. Albion Road (1950); east of Hwy. 427; north side; facing west




2. Kipling Avenue; 150 metres north of Belfield Road; east side; facing north




3. Kipling Avenue; 175 metres north of Belfield Road; west side; facing north



3. Kipling Avenue; 175 metres north of Belfield Road; west side; facing south



4. Kipling Avenue; 175 metres north of Belfield Road; east side; facing north



4. Kipling Avenue; 175 metres north of Belfield Road; east side; facing south



5. Lawrence Avenue West; East of Weston Road; south side; facing west




6. Royal York Road; north of Cavell Avenue; west side; facing south



7. Royal York Road; north of Cavell Avenue; east side; facing south



8. Royal York Road; south of Judson Street; west side; facing north



9. York Mills Road; 350 metres east of Leslie Street; south side; facing west

