





**GERRARD STREET WEST:
YONGE STREET
TO POINT APPROXIMATELY 101.7m FURTHER WEST
PROPOSED ROAD ALTERATIONS**

LEGEND

-  PROPOSED CURB
-  PROPOSED DRIVEWAY
-  EXISTING CURB TO BE REMOVED
-  EXISTING CURB TO REMAIN

NOTE:
 INFORMATION ON THIS PLAN IS BASED ON OFFICE RECORDS AND IS SUBJECT TO FIELD VERIFICATION.
 ALL DIMENSIONS ARE APPROXIMATE.
 REFER TO DWG. NO. 421G-0406 FOR FURTHER INFORMATION REGARDING THIS LOCATION.
 GERRARD ST. WEST PAVEMENT MARKING (EXCLUDING THE ZEBRA TRANSVERSE & EASTBOUND BIKE LANE MARKINGS) ARE PROPOSED.

