






- LEGEND**
-  PROPOSED TRAFFIC CONTROL SIGNAL
 -  EXISTING TRAFFIC CONTROL SIGNAL TO REMAIN
 -  EXISTING STOP CONTROL TO BE REMOVED
 -  EXISTING STOP CONTROL TO REMAIN
 -  EXISTING ONE WAY STREET

NOTE:
 INFORMATION ON THIS PLAN IS BASED
 ON OFFICE RECORDS AND IS SUBJECT
 TO FIELD VERIFICATION.

INTERSECTION OF ADELAIDE STREET EAST AND FREDERICK STREET PROPOSED TRAFFIC CONTROL SIGNAL

Appendix "A"

Adelaide Street East, between George Street and Sherbourne Street
Frederick Street, between King Street East and Adelaide Street East
Regulations to be rescinded

City Council rescind the 'pay-and-display parking, 8:00 a.m. to 4:00 p.m., 6:00 p.m. to 9:00p.m. Monday to Friday; 8:00 a.m. to 9:00 p.m. Saturday, 1:00 p.m. to 9:00 p.m., Sunday, for a maximum duration of 3 hours at a rate of \$2.00 per hour' regulation on the north side of Adelaide Street East, between George Street and a point 72.5 metres west of Sherbourne Street.

City Council rescind the 'No Parking Anytime' regulation on the north side of Adelaide Street East, between a point 15 metres east of George Street and a point 15 metres further east thereof.

Appendix "B"

Adelaide Street East, between George Street and Sherbourne Street Frederick Street, between King Street East and Adelaide Street East Regulations to be approved

City Council amend the "pay-and-display parking, 8:00 a.m. to 4:00 p.m., 6:00 p.m. to 9:00p.m. Monday to Friday; 8:00 a.m. to 9:00 p.m. Saturday, 1:00 p.m. to 9:00 p.m., Sunday, for a maximum duration of 3 hours at a rate of \$2.00 per hour" regulation on the north side of Adelaide Street East, between Sherbourne Street and a point 47.5 metres west, to operate between a point 30.5 metres west of Sherbourne Street and a point 17 metres further west.

City Council introduce "pay-and-display parking, 8:00 a.m. to 4:00 p.m., 6:00 p.m. to 9:00p.m. Monday to Friday; 8:00 a.m. to 9:00 p.m. Saturday, 1:00 p.m. to 9:00 p.m., Sunday, for a maximum duration of 3 hours at a rate of \$2.00 per hour" on the north side of Adelaide Street East, between a point 35.5 metres east of George Street and a point 5.5 metres further east.

City Council introduce 'pay-and-display parking, 8:00 a.m. to 4:00 p.m., 6:00 p.m. to 9:00p.m. Monday to Friday; 8:00 a.m. to 9:00 p.m. Saturday, 1:00 p.m. to 9:00 p.m., Sunday, for a maximum duration of 3 hours at a rate of \$2.00 per hour' on the north side of Adelaide Street East, between a point 56 metres east of George Street and a point 5.5 metres further east.

City Council prohibit parking on the north side of Adelaide Street East, between a point 41 metres east of George Street and a point 15 metres further east.

City Council designate a commercial loading zone on the north side of Adelaide Street East, between a point 41 metres east of George Street and a point 15 metres further east.

City Council amend the "pay-and-display parking, 8:00 a.m. to 9:00p.m. Monday to Saturday; 1:00 p.m. to 9:00 p.m., Sunday, for a maximum duration of 3 hours at a rate of \$2.00 per hour" regulation on both sides of Frederick Street, between Front Street East and Adelaide Street East, to operate on both sides of Frederick Street, between Front Street East and King Street East, and on the west side of Frederick Street, between a point 17 metres south of Adelaide Street East and a point 21 metres further south.

City Council prohibit parking at all times on the west side of Frederick Street, between a point 38 metres south of Adelaide Street East and King Street East.

City Council designate a commercial loading zone on the west side of Frederick Street, between a point 38 metres south of Adelaide Street East and King Street East.

City Council amend the "No Parking Anytime" regulation on the west side of Frederick Street between King Street East and Adelaide Street East, to operate on the east side of Adelaide Street East, between King Street East and Adelaide Street East.

City Council prohibit parking at all times on the west side of Frederick Street, between Adelaide Street East and a point 15 metres south.