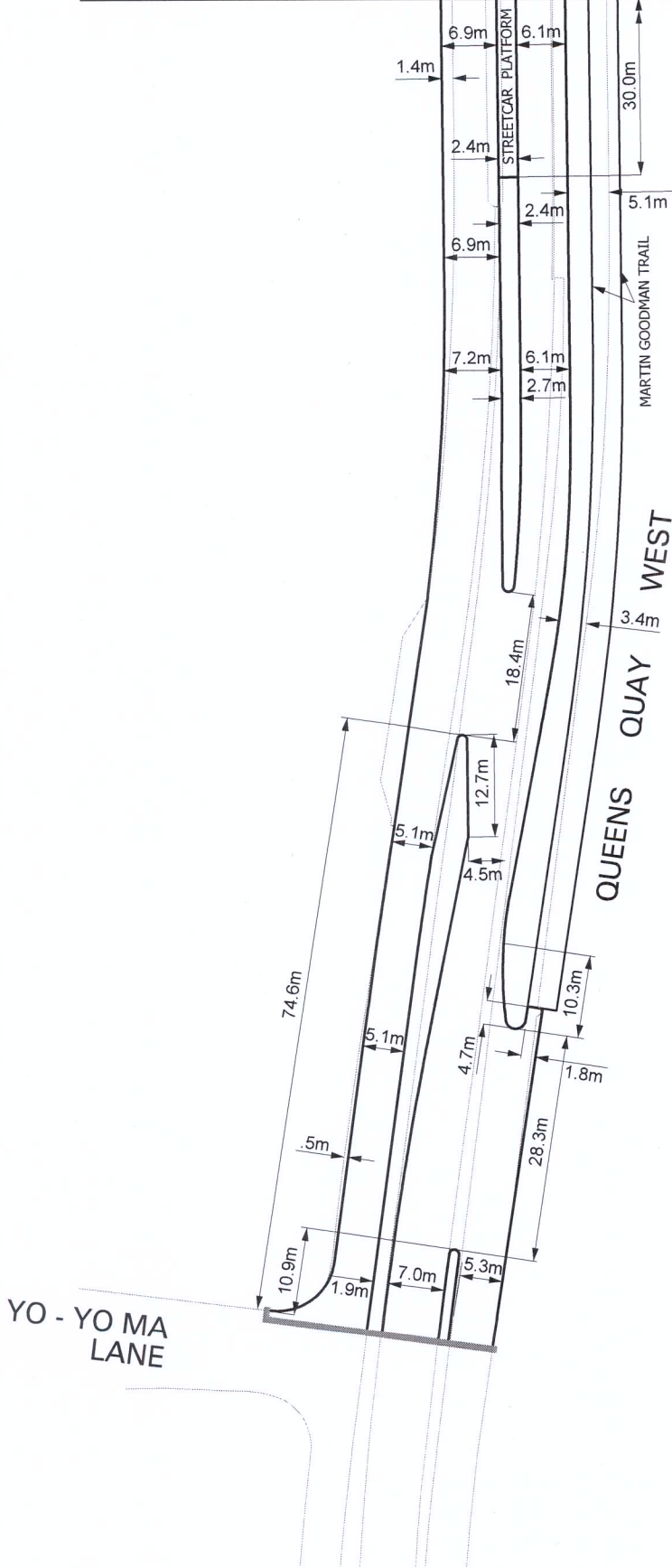


MATCH LINE SEE DWG. # 421G - 0491



Map 1 of 8



# QUEENS QUAY WEST : YO-YO MA LANE - BAY STREET PROPOSED ROAD ALTERATION

## LEGEND

- PROPOSED CURB
- ⋯ EXISTING CURB
- ▬ LIMIT OF CONSTRUCTION

NOTE:  
 1. INFORMATION ON THIS PLAN IS BASED ON OFFICE RECORDS AND IS SUBJECT TO FIELD VERIFICATION.  
 2. ALL DIMENSIONS ARE APPROXIMATE.

MATCH LINE SEE DWG. # 421G - 0492



Map 2 of 8

TORONTO & EAST YORK DISTRICT

TRANSPORTATION SERVICES

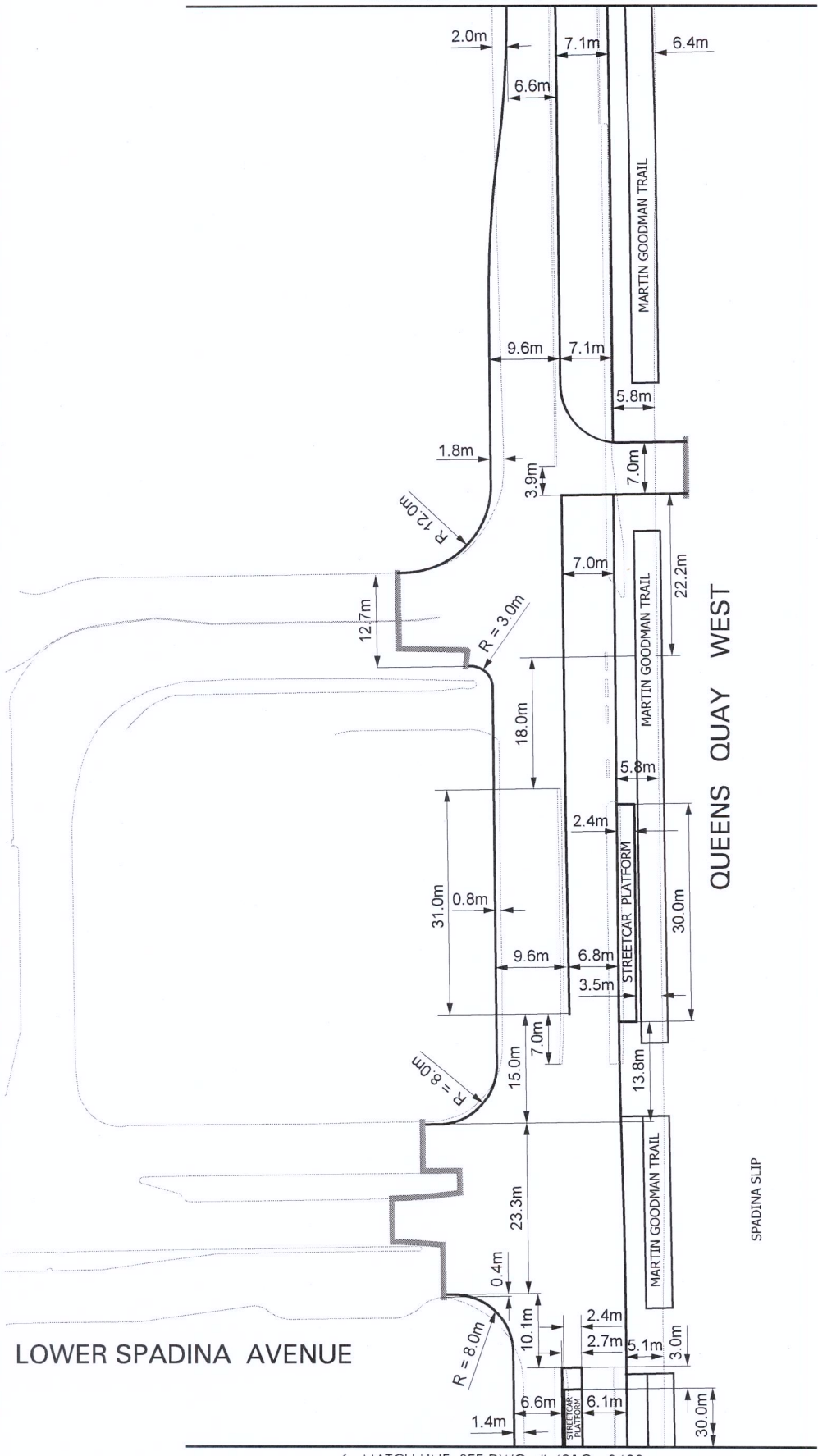
JANUARY, 2012

SCALE : N. T. S.

A. A. / M.S.

DWG. NO. 421G - 0491

# QUEENS QUAY WEST : YO-YO MA LANE - BAY STREET PROPOSED ROAD ALTERATION



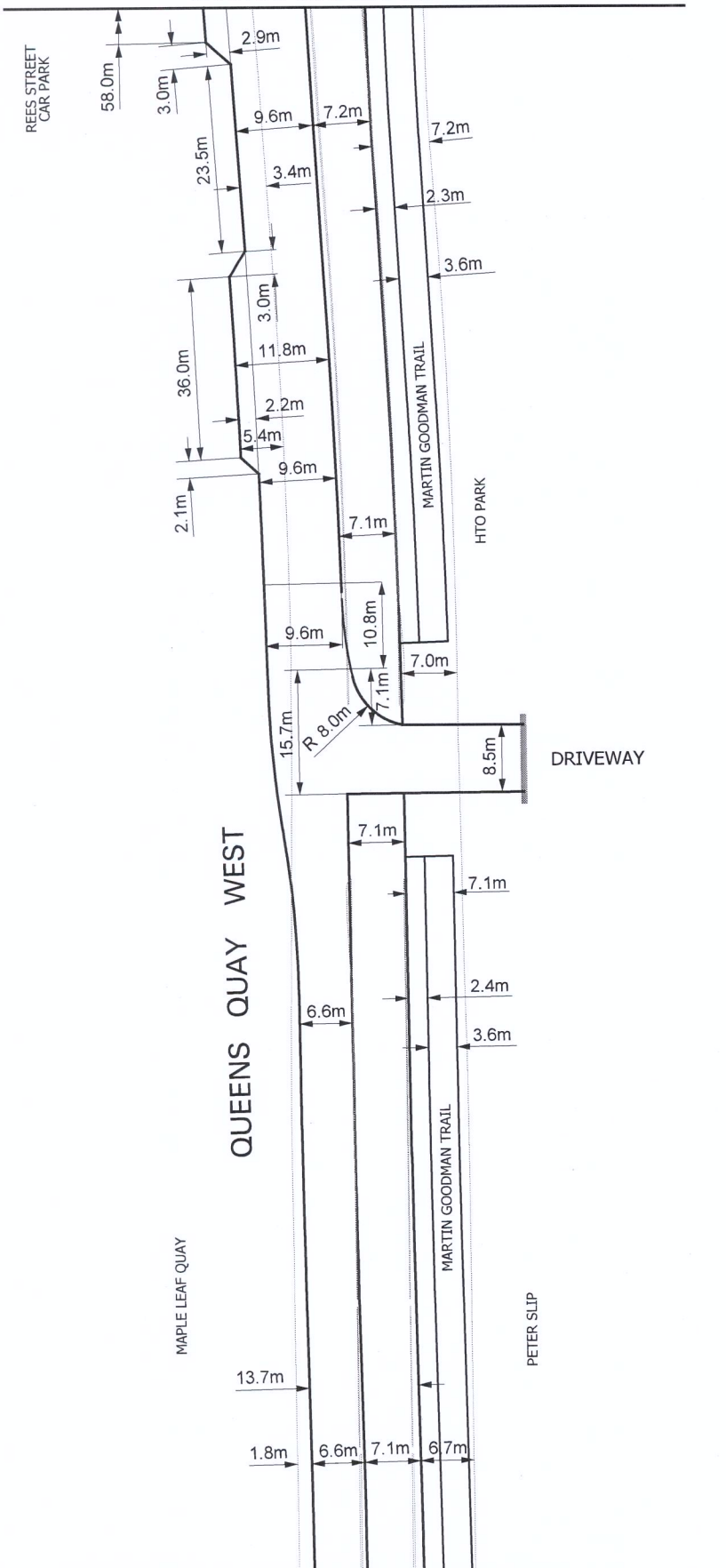
MATCH LINE SEE DWG. # 421G - 0490

### LEGEND

- PROPOSED CURB
- - - EXISTING CURB
- ▬ LIMIT OF CONSTRUCTION

NOTE:  
 1. INFORMATION ON THIS PLAN IS BASED ON OFFICE RECORDS AND IS SUBJECT TO FIELD VERIFICATION.  
 2. ALL DIMENSIONS ARE APPROXIMATE.

MATCH LINE SEE DWG. # 421G - 0493



MATCH LINE SEE DWG. # 421G - 0491



Map 3 of 8

# QUEENS QUAY WEST : YO-YO MA LANE - BAY STREET PROPOSED ROAD ALTERATION

NOTE:  
 1. INFORMATION ON THIS PLAN IS BASED ON OFFICE RECORDS AND IS SUBJECT TO FIELD VERIFICATION.  
 2. ALL DIMENSIONS ARE APPROXIMATE.

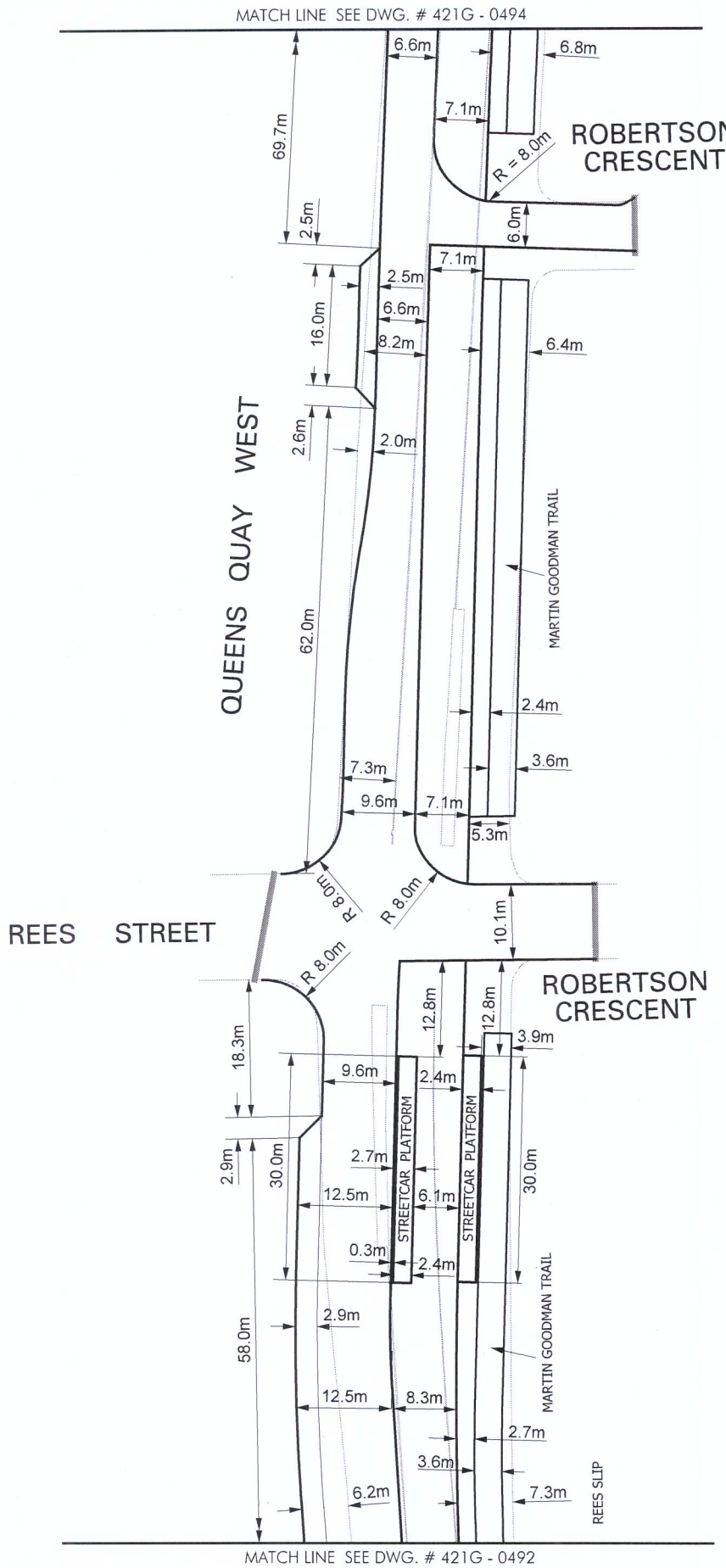
LEGEND

- PROPOSED CURB
- ⋯ EXISTING CURB
- LIMIT OF CONSTRUCTION

MATCH LINE SEE DWG. # 421G - 0494



Map 4 of 8



MATCH LINE SEE DWG. # 421G - 0492

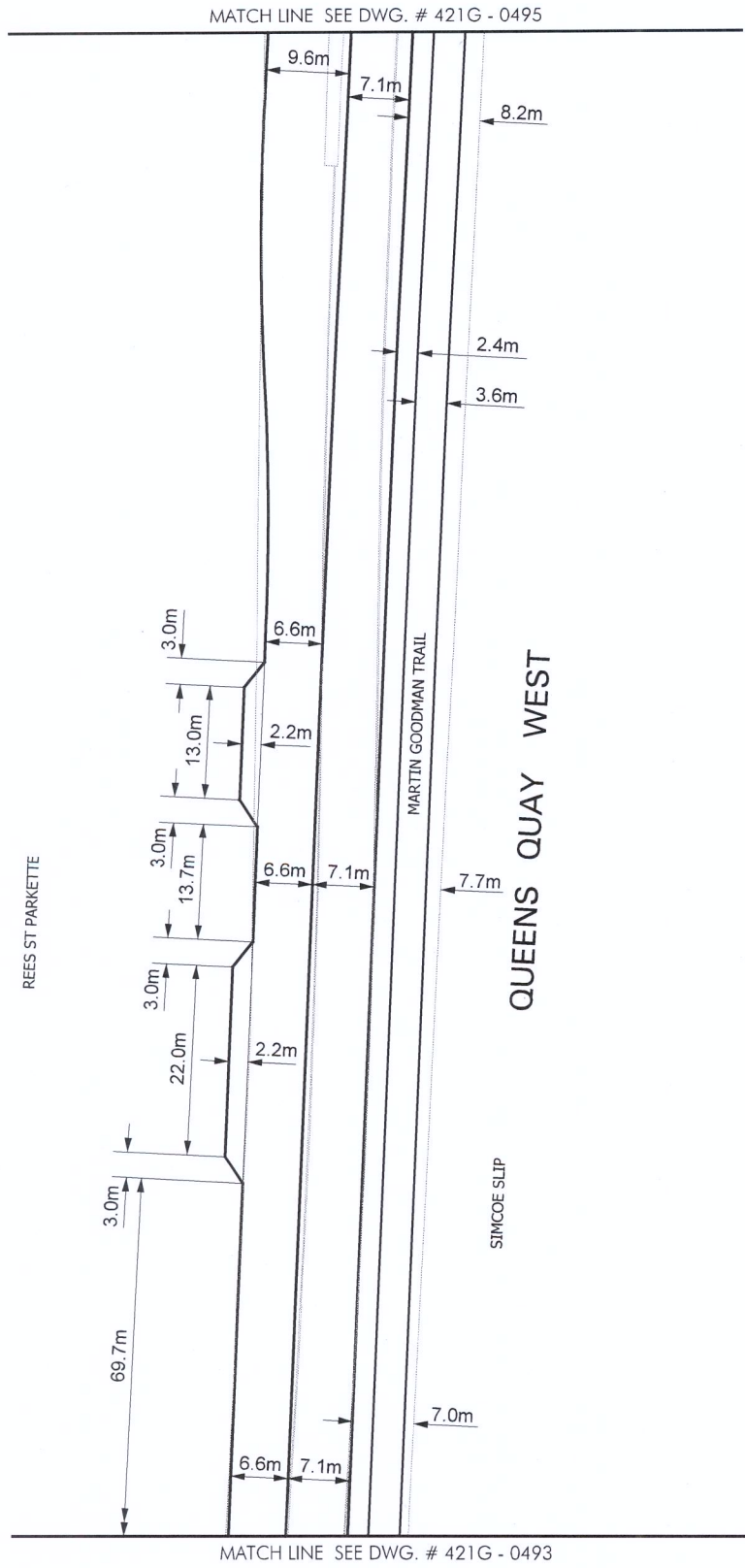
# QUEENS QUAY WEST : YO-YO MA LANE - BAY STREET PROPOSED ROAD ALTERATION

NOTE:  
 1. INFORMATION ON THIS PLAN IS BASED ON OFFICE RECORDS AND IS SUBJECT TO FIELD VERIFICATION.  
 2. ALL DIMENSIONS ARE APPROXIMATE.

### LEGEND

- PROPOSED CURB
- - - EXISTING CURB
- ▬ LIMIT OF CONSTRUCTION





# QUEENS QUAY WEST : YO-YO MA LANE - BAY STREET PROPOSED ROAD ALTERATION

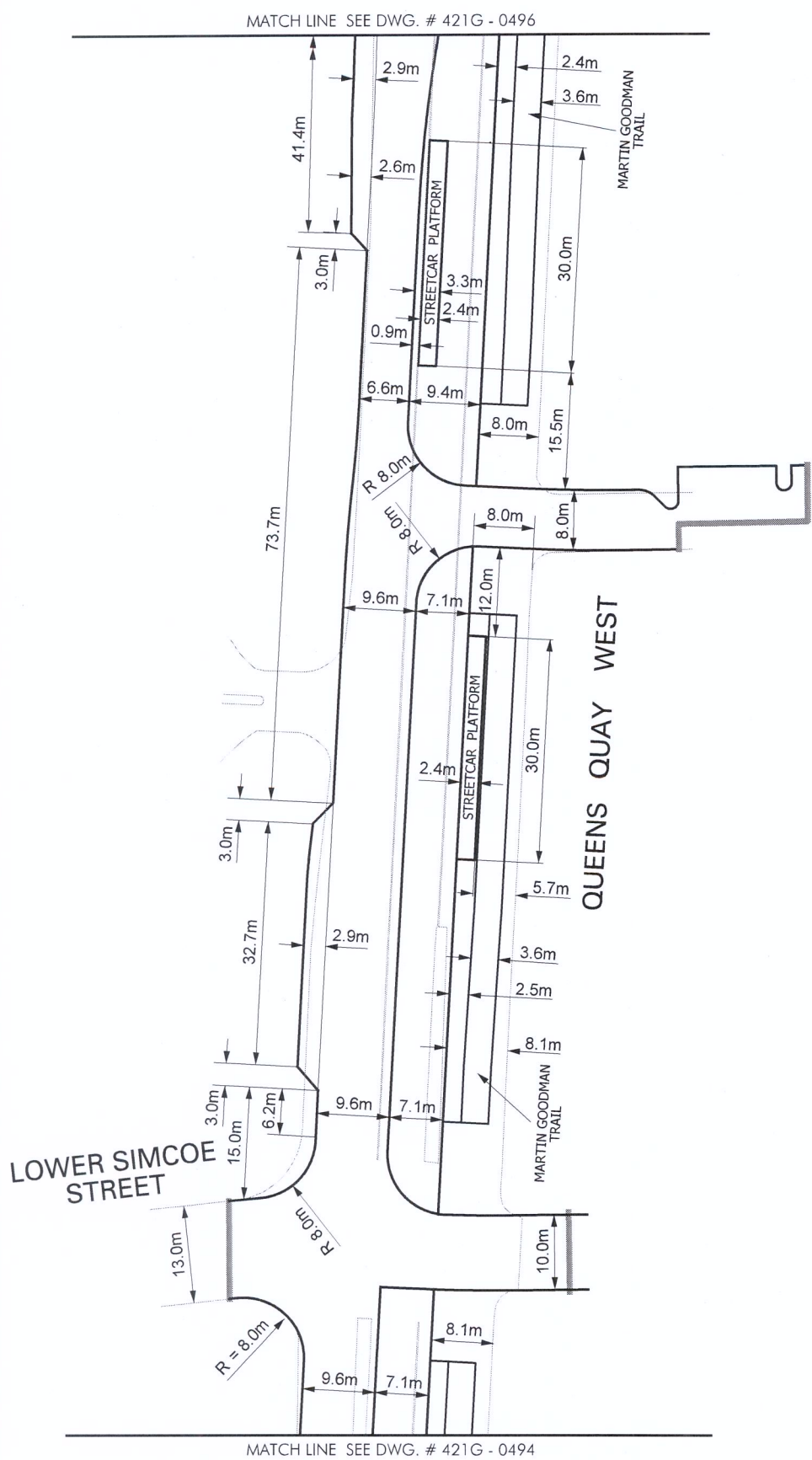


Map 5 of 8

**LEGEND**

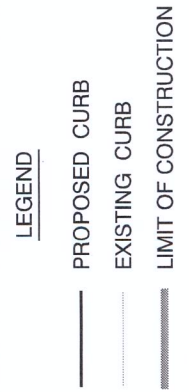
- PROPOSED CURB
- ..... EXISTING CURB

NOTE:  
 1. INFORMATION ON THIS PLAN IS BASED ON OFFICE RECORDS AND IS SUBJECT TO FIELD VERIFICATION.  
 2. ALL DIMENSIONS ARE APPROXIMATE.



Map 6 of 8

# QUEENS QUAY WEST : YO-YO MA LANE - BAY STREET PROPOSED ROAD ALTERATION

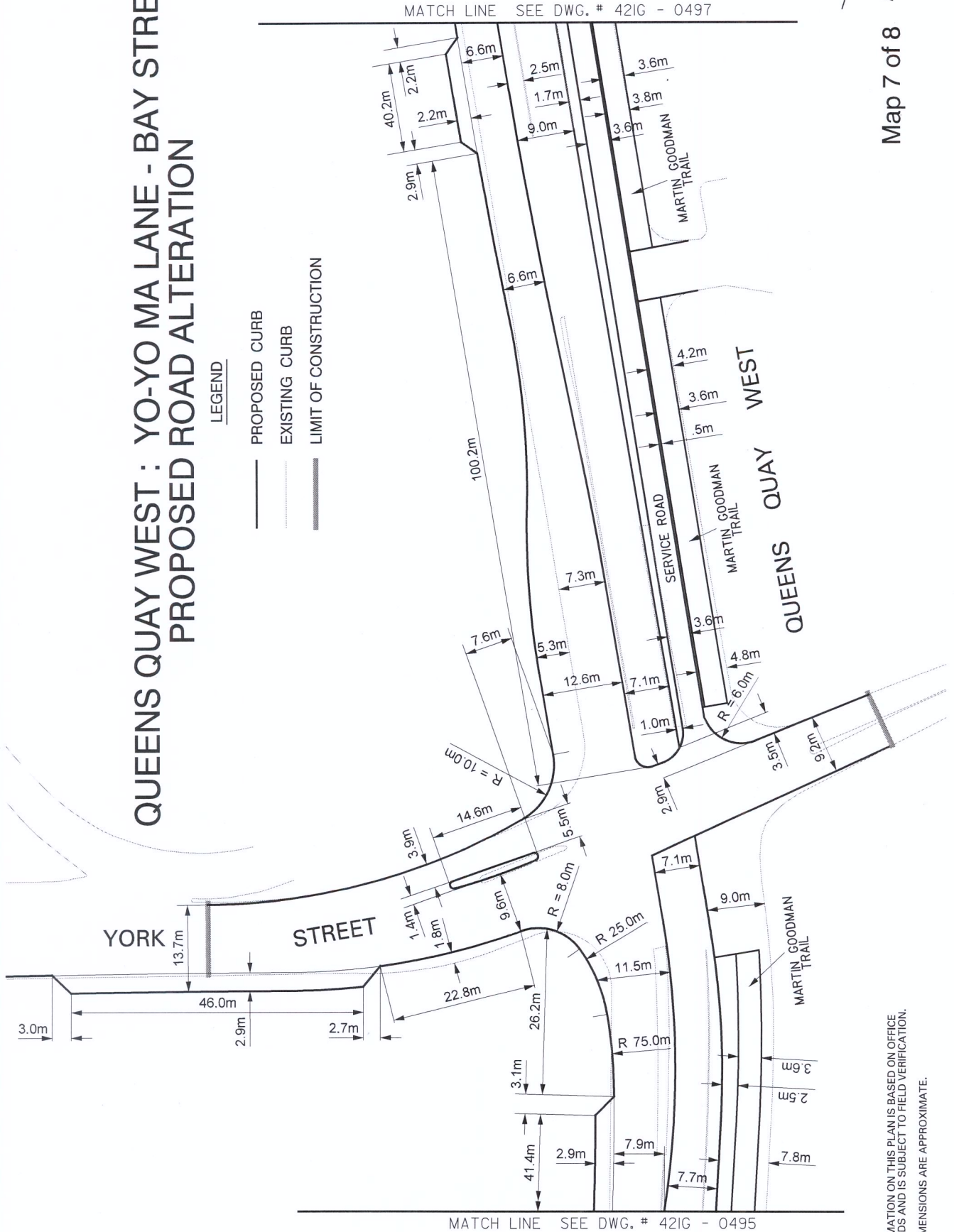


NOTE:  
 1. INFORMATION ON THIS PLAN IS BASED ON OFFICE RECORDS AND IS SUBJECT TO FIELD VERIFICATION.  
 2. ALL DIMENSIONS ARE APPROXIMATE.

# QUEENS QUAY WEST : YO-YO MA LANE - BAY STREET PROPOSED ROAD ALTERATION

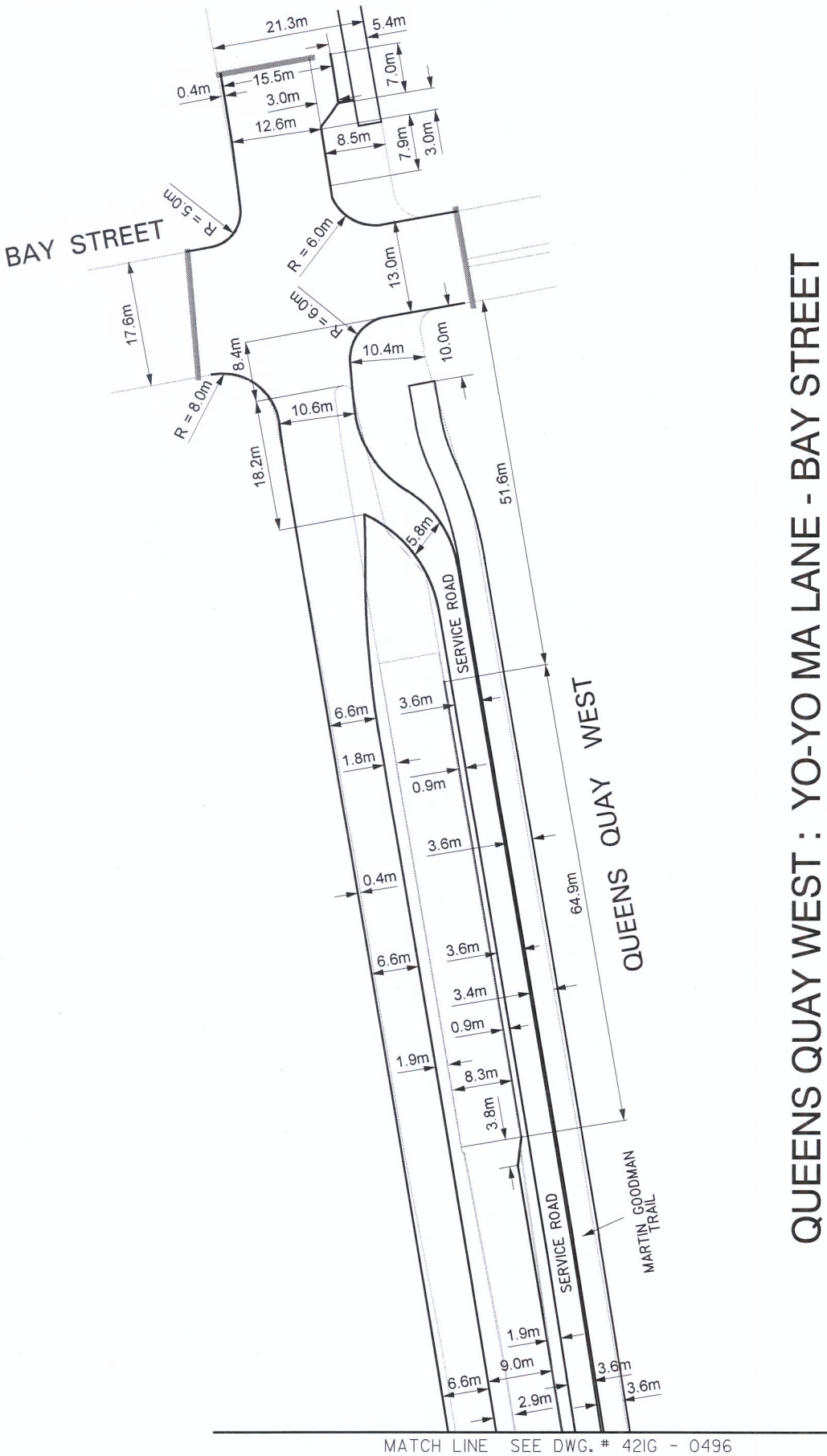
## LEGEND

- PROPOSED CURB
- - - EXISTING CURB
- ▬ LIMIT OF CONSTRUCTION



Map 7 of 8

NOTE:  
 1. INFORMATION ON THIS PLAN IS BASED ON OFFICE RECORDS AND IS SUBJECT TO FIELD VERIFICATION.  
 2. ALL DIMENSIONS ARE APPROXIMATE.



MATCH LINE SEE DWG. # 421G - 0496

# QUEENS QUAY WEST : YO-YO MA LANE - BAY STREET PROPOSED ROAD ALTERATION



NOTE:  
 1. INFORMATION ON THIS PLAN IS BASED ON OFFICE RECORDS AND IS SUBJECT TO FIELD VERIFICATION.  
 2. ALL DIMENSIONS ARE APPROXIMATE.

