





**LEGEND:**

-  PROPOSED CONSTRUCTION STAGING AREA
-  PROPOSED 1.5m COVERED PEDESTRIAN WALKWAY
-  JERSEY BARRIER
-  CRASH BARREL

**NOTE:**

INFORMATION ON THIS PLAN IS BASED ON OFFICE RECORDS AND IS SUBJECT TO FIELD VERIFICATION.

ALL EXISTING PAVEMENT MARKING IS GREY. ALL PROPOSED PAVEMENT MARKING IS BLACK.

ALL DIMENSIONS ARE APPROXIMATE.

NORTHBOUND BICYCLE LANE MERGES WITH CURB LANE TRAFFIC ON LOWER SIMCOE ST, FROM FREDRICK G. GARDINER EXPRESSWAY TO GRAND TRUNK CRESCENT.

# LOWER SIMCOE ST PROPOSED CONSTRUCTION STAGING AREA

