Authority: Toronto and East York Community Council Item No. TE17.102 adopted by City Council at its meeting of July 11, 2012 and Toronto and East York Community Council Item 18. adopted by City Council at its meeting of October 2, 2012

Enacted by City Council:

CITY OF TORONTO

Bill No.

BY-LAW No.

To name the public lane east of Borden Street extending southerly from Harbord Street to the lane north of Ulster Street extending easterly from Borden Street to Brunswick Avenue, as "Albert Jackson Lane"

Council of the City of Toronto HEREBY ENACTS as follows:

1. Certain lands described by W. Kowalenko, O.L.S., City Surveyor, as follows, namely:

Part of PIN 21233-0456 (LT)

Part of Lot 15 Plan 751 City West; parts of Lots 23, 26-27, 30 Plan 87 Toronto PART 1 Plan 64R15651 and as in WA21222, WT117463 (SEVENTHLY).

Land Titles Division of the Toronto Registry Office (No. 66)
City of Toronto and Province of Ontario

and shown on the sketch attached to this By-law is hereby named "Albert Jackson Lane".

ENACTED AND PASSED this day of , A.D. 2012.

_____ _____

Speaker City Clerk

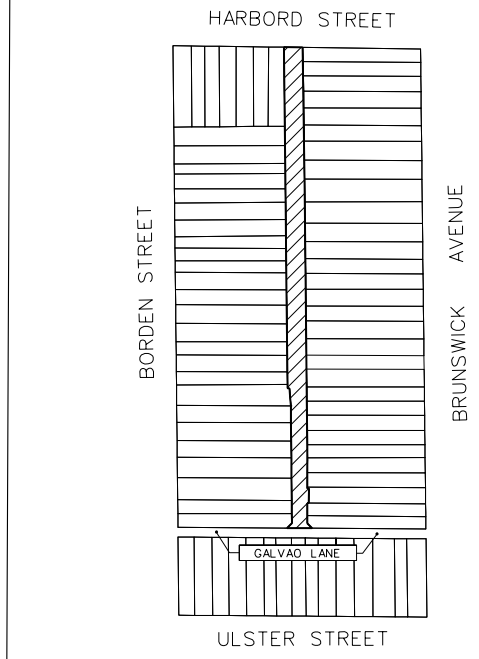

ALBERT JACKSON LANE

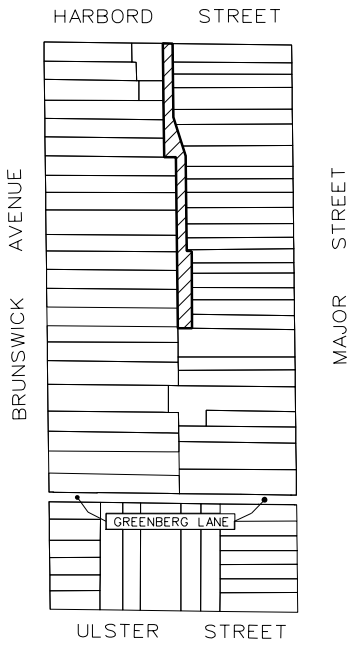

BOYS OF MAJOR LANE

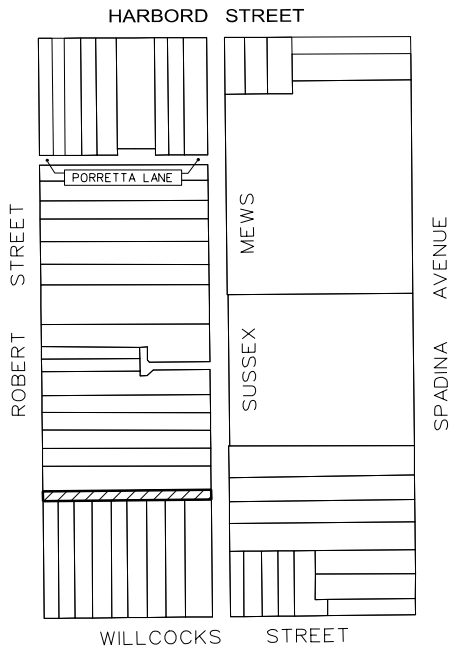

BARKER FAIRLEY LANE

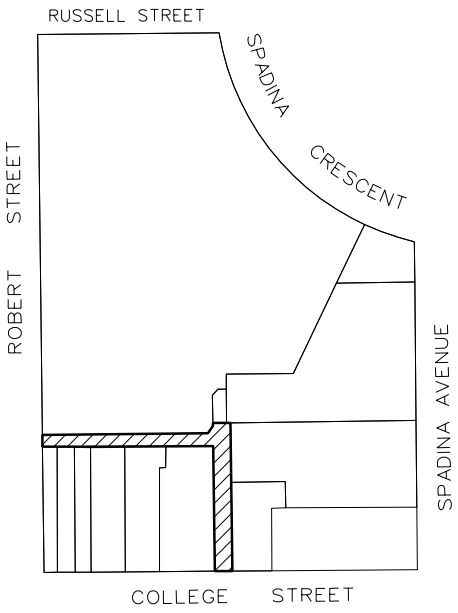

DOUGLAS CAMPBELL LANE





CITY OF TORONTO
SURVEY AND UTILITY MAPPING
WARD 20 HARBORDVILLAGE2.DGN
FILE:1902,22,20 MAP:50H21
JUNE 5,2012 DRAWN:B.HALL