Authority: Toronto and East York Community Council Item No. TE17.102 adopted by City Council at its meeting of July 11, 2012 and Toronto and East York Community Council Item No. TE18. adopted by City Council at its meeting of October 2, 2012

Enacted by City Council:

CITY OF TORONTO

Bill No.

BY-LAW No.

To name the public lane north of College Street extending easterly from Robert Street then southerly to College Street as "Douglas Campbell Lane".

Council of the City of Toronto HEREBY ENACTS as follows:

1. Certain lands described by W. Kowalenko, O.L.S., City Surveyor, as follows, namely:

PIN 21234-0479 (LT)

Lane Plan 106 Toronto; Pt Lt 5 Plan 106 Toronto as in WD851 (Thirdly) except WA79819 and WA81122.

Land Titles Division of the Toronto Registry Office (No. 66)
City of Toronto and Province of Ontario

and shown on the sketch attached to this By-law is hereby named "Douglas Campbell Lane".

ENACTED AND PASSED this day of , A.D. 2012.

_____ _____

Speaker City Clerk

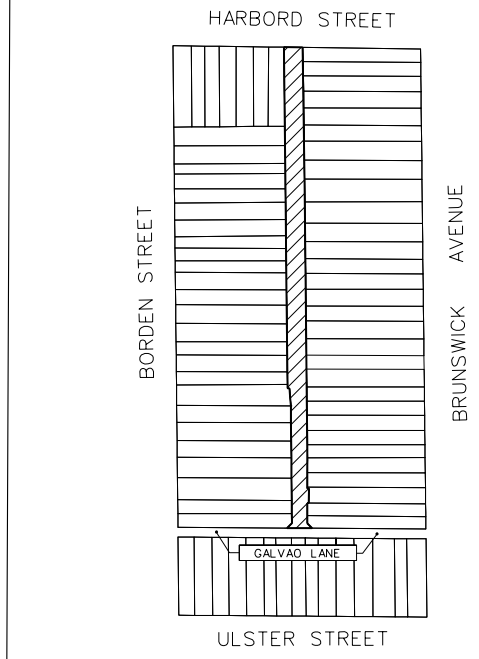

ALBERT JACKSON LANE

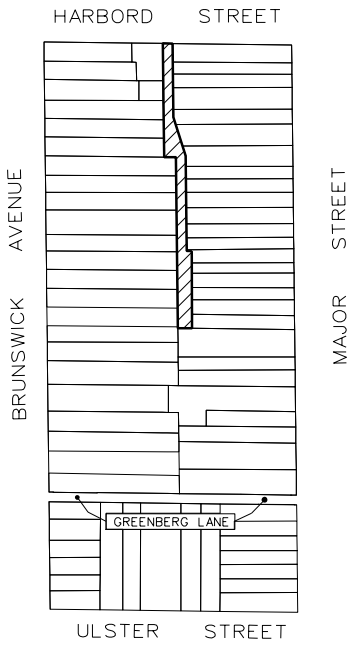

BOYS OF MAJOR LANE

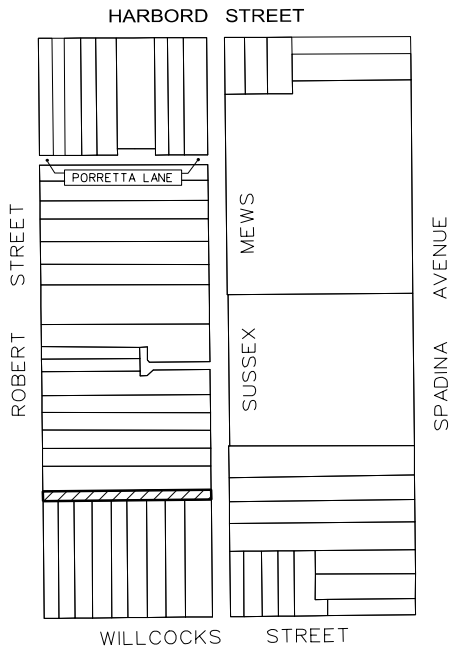

BARKER FAIRLEY LANE

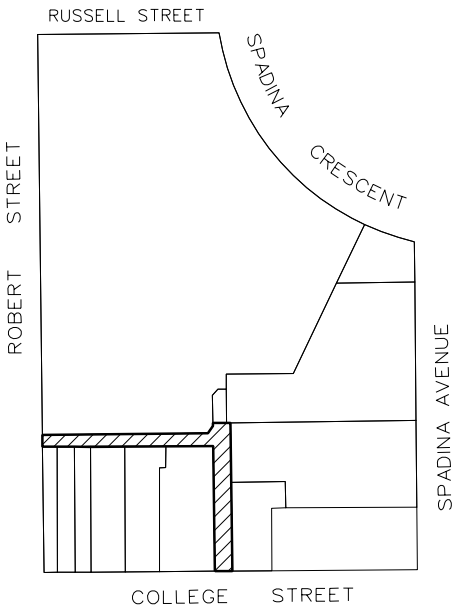

DOUGLAS CAMPBELL LANE





CITY OF TORONTO
SURVEY AND UTILITY MAPPING
WARD 20 HARBORDVILLAGE2.DGN
FILE:1902,22,20 MAP:50H21
JUNE 5,2012 DRAWN:B.HALL