Authority: Toronto and East York Community Council Item No. TE17.102 adopted by City Council at its meeting of July 11, 2012 and Toronto and East York Community Council Item No. TE18. adopted by City Council at its meeting of October 2, 2012

.

Enacted by City Council:

CITY OF TORONTO

Bill No.

BY-LAW No.

To name the public lane bounded by Brunswick Avenue, Harbord Street, Major Street and Ulster Street as "Boys of Major Lane".

Council of the City of Toronto HEREBY ENACTS as follows:

1. Certain lands described by W. Kowalenko, O.L.S., City Surveyor, as follows, namely:

PIN 21234-0167 (LT)

Lane Plan D180 Toronto; Parts of Lots 4-5, 15 Plan D180 Toronto; Part of Lot 25 Plan 87 Toronto designated as PARTS 1 to 20 on Expropriation Plan 12098 (CA328421).

Land Titles Division of the Toronto Registry Office (No. 66)
City of Toronto and Province of Ontario

and shown on the sketch attached to this By-law is hereby named "Boys of Major Lane".

ENACTED AND PASSED this day of , A.D. 2012.

_____ _____

Speaker City Clerk

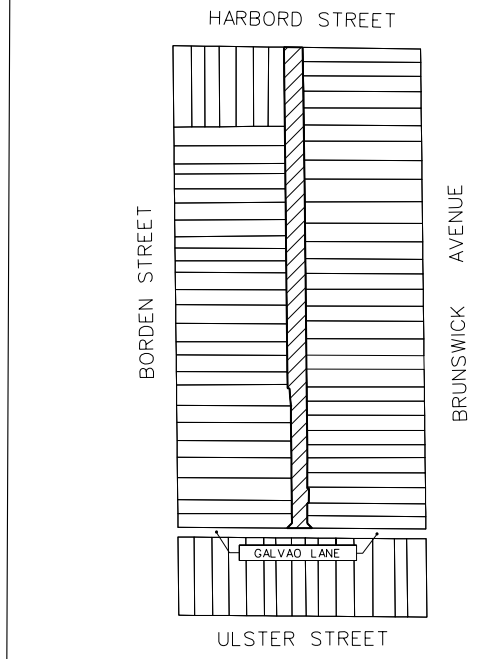

ALBERT JACKSON LANE

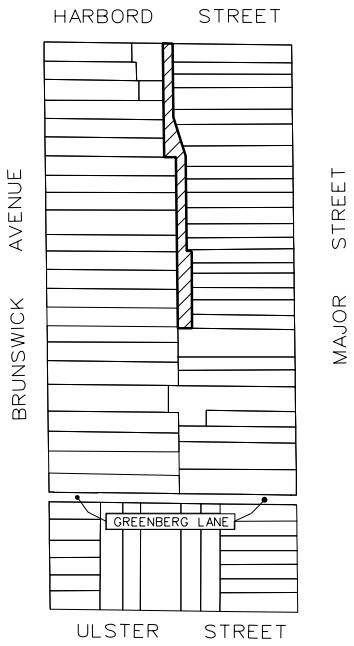

BOYS OF MAJOR LANE

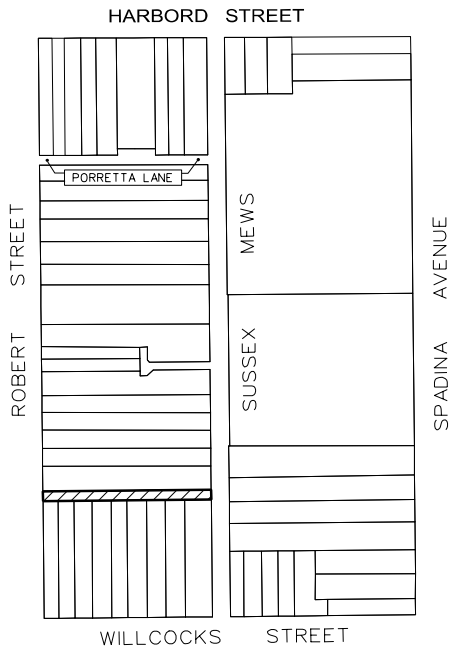

BARKER FAIRLEY LANE

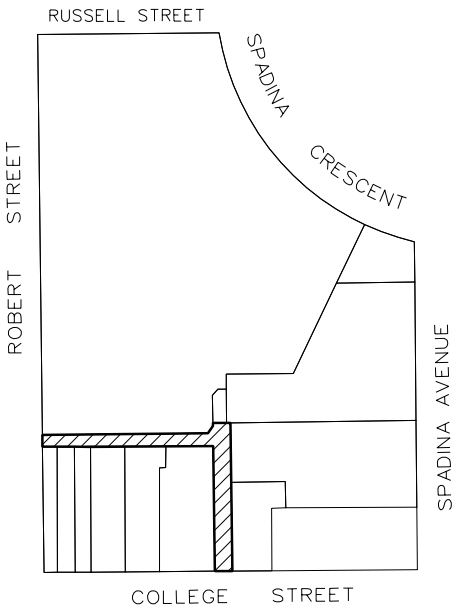

DOUGLAS CAMPBELL LANE





CITY OF TORONTO
SURVEY AND UTILITY MAPPING
WARD 20 HARBORDVILLAGE2.DGN
FILE:1902,22,20 MAP:50H21
JUNE 5,2012 DRAWN:B.HALL