





#### LEGEND

-  PROPOSED CONSTRUCTION STAGING AREA
-  PROPOSED 1.5m MINIMUM COVERED PEDESTRIAN WALKWAY
-  PROPOSED JERSEY BARRIER
-  PROPOSED CRASH BARREL

#### PAVEMENT MARKING LEGEND

- ① 10cm SOLID WHITE LINE
- ② 10cm WHITE LINE AT 3m x 6m CYCLE
- ③ 10cm WHITE LINE AT 3m X 3m CYCLE
- ④ 10cm SOLID YELLOW LINE

INFORMATION ON THIS PLAN IS BASED ON OFFICE RECORDS AND IS SUBJECT TO FIELD VERIFICATION.

ALL PROPOSED PAVEMENT MARKINGS ARE TO BE INSTALLED BY THE CONTRACTOR.

ALL DIMENSIONS ARE APPROXIMATE.

EXISTING PAVEMENT MARKING IS SHOWN IN GREY.

PROPOSED PAVEMENT MARKING IS SHOWN IN BLACK.

## YONGE ST & GLEBE RD W PROPOSED CONSTRUCTION STAGING AREA

M.S.

DWG. NO. 421G-0842

SEPTEMBER, 2012

TRANSPORTATION SERVICES

TORONTO & EAST YORK DISTRICT