





LEGEND

-  PROPOSED CONSTRUCTION STAGING AREA
-  PROPOSED 1.5m COVERED WALKWAY
-  PROPOSED JERSEY BARRIER
-  PROPOSED CRASH BARREL

290 ADELAIDE STREET WEST PROPOSED CONSTRUCTION STAGING AREA

NOTE:

INFORMATION ON THIS PLAN IS BASED ON OFFICE RECORDS AND IS SUBJECT TO FIELD VERIFICATION.

ALL DIMENSIONS ARE APPROXIMATE.

EXISTING PAVEMENT MARKING IS SHOWN IN GREY.