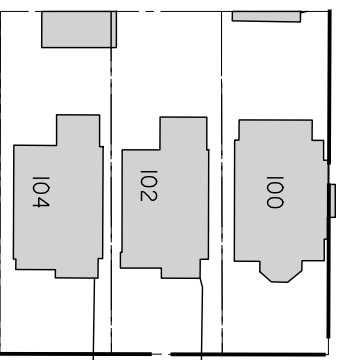




GLEN CASTLE STREET

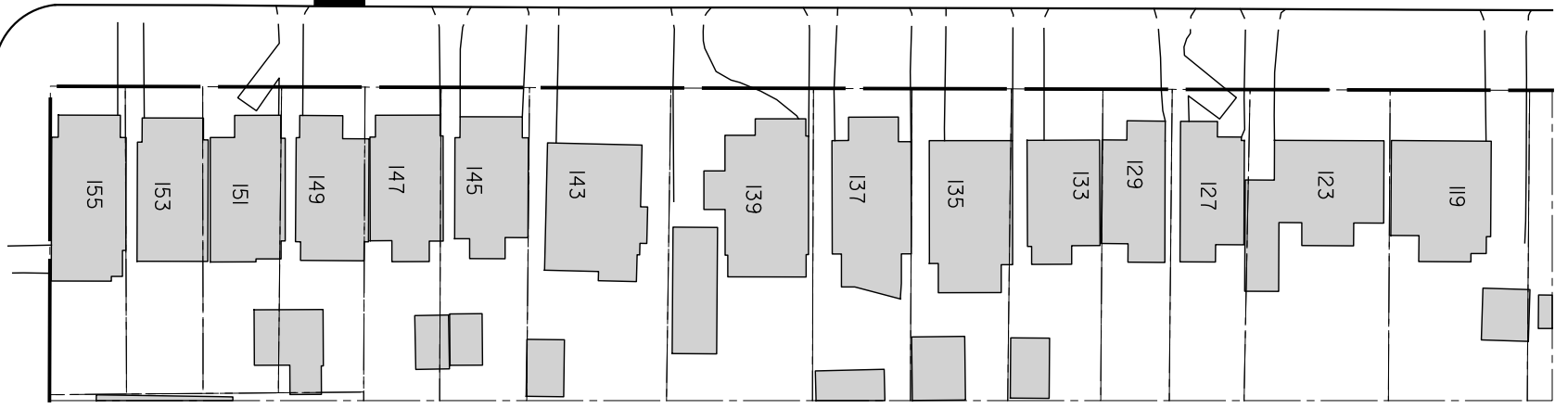
ROSEWELL AVENUE

130  
GLENGROVE AVENUE WEST  
JOHN ROSS ROBERTSON  
JUNIOR PUBLIC SCHOOL




GLENGROVE AVENUE WEST

34.0m 5.5m



LEGEND

 PROPOSED ON-STREET ACCESSIBLE PARKING SPACE

NOTE:

INFORMATION ON THIS PLAN IS BASED ON OFFICE RECORDS AND IS SUBJECT TO FIELD VERIFICATION.

ALL DIMENSIONS ARE APPROXIMATE.



Transportation Services

North York District

SCALE: N.T.S.  
DATE: OCTOBER, 2013  
DRAFTING: S.J.L.

GLENGROVE AVENUE WEST  
ROSEWELL AVENUE - GLEN CASTLE STREET  
PROPOSED ON-STREET ACCESSIBLE PARKING SPACE

FILE NUMBER:  
NY - 13- 0007.DGN  
ATTACHMENT 1 WARD 16