

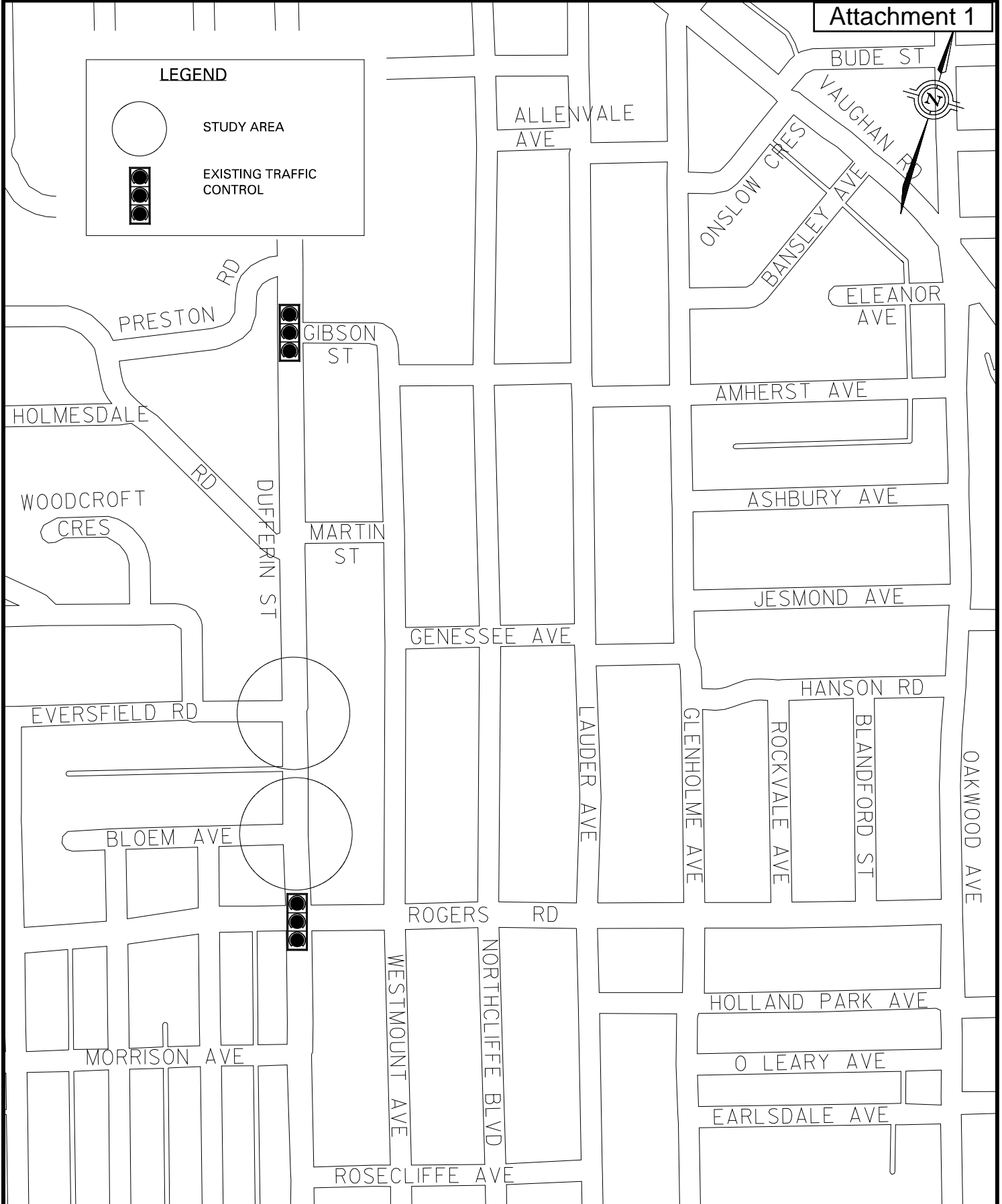


**LEGEND**

 STUDY AREA

 EXISTING TRAFFIC CONTROL



**Transportation Services**

**pw13083**  
**North York District**

SCALE: NTS

DATE: JULY 2013

DRAFTING: DD

**LOCATION MAP**

DUFFERIN STREET from EVERSFIELD ROAD to BLOEM AVENUE

FILE NUMBER:  
EY13-170.DGN

ATTACHMENT 1      WARD 15